

**2003**

**Virginia Department of Transportation  
Daily Traffic Volume Estimates**

**Jurisdiction Report**

**07**

Augusta County  
City of Staunton  
City of Waynesboro  
Town of Craigsville

Prepared By

**Virginia Department of Transportation  
Mobility Management Division**

In Cooperation With

**U.S. Department of Transportation  
Federal Highway Administration**

Virginia Department of Transportation  
Mobility Management Division  
Traffic Monitoring Section

The Virginia Department of Transportation (VDOT) conducts a program where traffic count data are gathered from sensors in or along streets and highways and other sources. From these data, estimates of the average number of vehicles that traveled each segment of road are calculated. VDOT periodically publishes booklets listing these estimates.

One of these booklets, titled “Average Daily Traffic Volumes with Vehicle Classification Data, on Interstate, Arterial and Primary Routes” includes a list of each Interstate and Primary highway segment with the estimated Annual Average Daily Traffic (AADT) for that segment. AADT is the total annual traffic estimate divided by the number of days in the year. This booklet also includes information such as estimates of the percentage of the AADT made up by 6 different vehicle types, ranging from cars to double trailer trucks; estimated Annual Average Weekday Traffic (AAWDT), which is the number of vehicles estimated to have traveled the segment of highway during a 24 hour weekday averaged over the year; as well as Peak Hour and Peak Direction factors used by planners to formulate design criteria.

In addition to the Primary and Interstate publication, one hundred books are published periodically, one for each of 100 areas across the state defined by VDOT for record-keeping purposes. These books include traffic volume estimates for roads within the county, cities, and towns within the area. These books are titled “Daily Traffic Volumes Including Vehicle Classification Estimates, where available; Jurisdiction Report numbers 00 through 99”.

Also available are a number of reports summarizing the average Vehicle Miles Traveled (VMT) in selected jurisdictions and other categories of highways. There are many different ways to present traffic volume summary information. Because the user determines the value of each presentation, the reports have been redesigned based on user requests and feedback. The people at VDOT Mobility Management’s Traffic Monitoring Section who produce these books welcome requests for other helpful ways of presenting the summary information.

A compact disc (CD) is available that includes files in the Adobe® Portable Document Format (PDF) that can be displayed, searched, and printed using common desktop computer equipment. The CD includes the publications described above as well as a number of other reports, including specialized VMT summaries and smaller AADT reports for each city and town separately.

## **Publication Notes**

### Parallel Roads

For road inventory and management purposes, some roadways are counted separately by direction and have separately published traffic estimates for each direction of travel. Examples of such roadways are the interstate system and routes with separated facilities and (usually) one-way traffic facilities in urban areas. In these publications, they are referred to as parallel roads. As a convenience for the users of the publication, the listing for segments of roads with parallel segments are published with both the traffic estimates for their own direction of travel (e.g. I-95 Northbound) as well as the estimate of the total of all traffic on the same route including parallel roadways (all directions of I-95). The publication will have a “Combined Traffic Estimates for Parallel Roadways on this Route” or “Combined Traffic” identifiers for the combined direction of travel estimates.

Roadways such as I-395 with a North segment, a South segment and a separate Reversible lane segment will have the estimate for more than two parallel roadways included in the entire combined traffic estimate.

Some routes have very complicated paths through cities and towns. These parallel paths may be too complex to allow a relationship between nearby sections of the opposite direction on the same route. In this case, to indicate that the traffic estimates for such a road segment may not include all directions of traffic on that route, the line that would list the combined values will indicate “NA” for not available.

---

VDOT’s traffic monitoring program includes more than 100,000 segments of roads and highways ranging from several mile sections of Interstate highways to very short sections of city streets. Due to problems experienced obtaining some traffic count data, and the level of quality necessary to maintain confidence in the data, no estimate is currently available for some segments of roadway. These segments are included in the publications indicating “NA” for not available. It is the intention of the VDOT’s Mobility Management Traffic Monitoring group to obtain the data necessary and to report traffic volume estimates on all road segments included in these publications.

Many of the road segments in this program are local secondary roads. The amount and detail of data collected on these roads are not as great as the data collected on higher volume roads. The vehicle classification, average weekday traffic volumes, and the theoretical design hour traffic volumes are not calculated for these roads. The publications indicate “NA” for the information that is not available.

This publication is based on a traffic monitoring program initiated in 1997. Because the data collection techniques and statistical evaluation processes are different than those used in previous years, comparison with previous publications may be misleading.

Glossary of Terms:

**Route:** The Route Number assigned to this segment of roadway with the master inventory route number if this is an overlapping route, with official street or highway name if available.

**Length:** Length of the traffic segment in miles.

**AADT:** Annual Average Daily Traffic. The estimate of typical daily traffic on a road segment for all days of the week, Sunday through Saturday, over the period of one year.

**QA:** Quality of AADT:

- A Average of Complete Continuous Count Data
- B Average of Selected Continuous Count Data
- F Factored Short Term Traffic Count Data
- G Factored Short Term Traffic Count Data with Growth Element
- H Historical Estimate
- M Manual Uncounted Estimate
- N AADT of Similar Neighboring Traffic Link
- O Provided By External Source
- R Raw Traffic Count, Unfactored

**4Tire:** Percentage of the traffic volume made up of motorcycles, passenger cars, vans and pickup trucks.

**Bus:** Percentage of the traffic volume made up of busses.

**2Axle Truck:** Percentage of the traffic volume made up of 2 axle single unit trucks (not including pickups and vans).

**3+Axle Truck:** Percentage of the traffic volume made up of single unit trucks with three or more axles.

**1Trail Truck:** Percentage of the traffic volume made up of units with a single trailer.

**2Trail Truck:** Percentage of the traffic volume made up of units with more than one trailer.

**QC:** Quality of Classification Data:

- A Average of Complete Continuous Count Data
- B Average of Selected Continuous Count Data
- C Short Term Classified Traffic Count Data
- F Factored Short Term Traffic Count Data
- H Historical Estimate
- M Mass Collective Average
- N Classification Estimates of Similar Neighboring Traffic Link

**K Factor:** The estimate of the portion of the traffic volume traveling during the peak hour or design hour.

**QK:** Quality of the Peak Hour estimate:

- A Factor based on 30th Highest Hour Observed During at least 250 days of Continuous Traffic Data
- B Factor based on other Hour Observed During Less than 250 days of Continuous Traffic Data
- F Factor based on Highest Hour Collected at in a 48 Hour Weekday Period
- M Factor based on Manual Estimate of design hour
- N Peak Hour Factor of Similar Neighboring Traffic Link
- O Provided by External Source

**Dir Factor:** The estimate of the portion of the traffic volume traveling in the peak direction during the peak hour..

**AAWDT:** Average Annual Weekday Traffic. The estimate of typical traffic over the period of one year for the days between Monday through Thursday inclusive.





**QW:** Quality of AAWDT:

- A Average of Complete Continuous Count Data
- B Average of Selected Continuous Count Data
- F Factored Short Term Traffic Count Data
- G Factored Short Term Traffic Count Data with Growth Element
- M Manual Uncounted Estimate
- N AAWDT of Similar Neighboring Traffic Link
- O Provided by External Source





**Year:** Year for which the published values are appropriate. If the Quality of AADT (QA) is "R", the year is the year that the raw traffic count was collected, and if available,

## Route Shield Legend

### Route Systems

- North  
 Interstate Route Traffic volume data for Interstate Routes and some other routes are reported separately by direction, as well as combined.
-  US Route
-  Virginia State Route
-  Secondary Route

### Special Routes

- Bus  
 Bus - Business Route  
Bypas - Bypass Route  
Truck - Truck Route
- ALT  
 ALT - Alternate Route  
Wve - Wve Route connector
-  P - Parallel Route; Southbound or Westbound direction lanes of a numbered route where they are on a different road facility than the other direction.
-  The VDOT Maintenance Jurisdiction number is displayed below the Secondary Route Number if the Maintenance Jurisdiction is different than the jurisdiction in the title of the report.

Virginia Department of Transportation  
 Mobility Management Division  
 2003  
 Annual Average Daily Traffic Volume Estimates By Section of Route  
 Augusta Maintenance Area

Route	Length	AADT	QA	Year
<b>Augusta County</b>				
From: Rockbridge County Line 11	0.04	3800	G	2003
To: SR 56 Steeles Tavern 11	5.24	3700	G	2003
To: 07-675 11	2.59	6700	G	2003
To: I-81 North of Greenville 11	4.45	3900	G	2003
To: 07-654 11	3.44	9100	G	2003
To: SR 262 11	0.68	19000	N	2003
To: SCL Staunton				
<b>City of Staunton</b>				
From: SCL Staunton 11	0.68	19000	G	2003
To: SR 261 Statler Blvd 11	0.50	17000	G	2003
To: Hampton St 11	0.32	13000	G	2003
To: US 250 Richmond Rd 11	0.07	20000	G	2003
To: US 250, SR 254 11	0.68	3200	G	2003
To: SR 254 11	0.15	3500	G	2003
To: SR 261 11	1.25	6900	G	2003
To: Bells Lane 11	0.67	6100	G	2003
To: US 11 BUS 11	0.49	15000	G	2003
To: SR 275 11	0.88	16000	G	2003
To: NCL Staunton				
<b>Augusta County</b>				
From: NCL Staunton 11	1.09	16000	G	2003
To: 07-612 Verona 11	5.17	11000	G	2003
To: 07-750 11	2.12	8100	G	2003
To: SR 256 South of Burkettown 11	1.90	6200	G	2003
To: Rockingham County Line				
<b>City of Staunton</b>				
From: US 11, SR 254 NEW ST Bus 11 250	0.18	13000	G	2003
To: Augusta St				
From: Johnson St Bus 11 250	0.14	2500	G	2003
To: New St				
Combined Traffic:		9200	G	
To: Frederick St				

Route	Length	AADT	QA	Year
<b>City of Staunton</b>				
From: Frederick St Bus 11 250	0.36	930	G	2003
To: New St				
Combined Traffic:		4300	G	
To: Churchville Ave				
From: Augusta St Bus 11	0.41	8600	G	2003
To: Edgewood Rd				
From: Augusta St Bus 11	0.28	10000	G	2003
To: Lambert St				
From: Augusta St Bus 11	1.14	8900	G	2003
To: Coalter St				
From: Augusta St Bus 11	0.71	8400	G	2003
To: Commerce Rd				
<b>Augusta County</b>				
From: Rockbridge County Line 42	0.27	2100	N	2003
To: Road				
From: Road 42	0.11	2100	N	2003
To: 07-687 Railroad Ave				
From: 07-687 Railroad Ave 42	1.91	2100	G	2003
To: SCL Craigsville				
<b>Town of Craiesville</b>				
From: SCL Craigsville 42	0.58	2100	N	2003
To: 07-1101 Hidy St				
From: 07-1101 Hidy St 42	1.12	3200	G	2003
To: NCL Craigsville				
<b>Augusta County</b>				
From: NCL Craigsville 42	3.06	3200	N	2003
To: 07-811				
From: 07-811 42	8.18	4300	G	2003
To: SR 254 Near Buffalo Gap				
From: SR 254 Near Buffalo Gap 42	2.43	2500	G	2003
To: 07-720				
From: 07-720 42	2.82	3200	G	2003
To: US 250 Churchville				
From: US 250 Churchville 42 250	0.47	7700	G	2003
To: US 250 North of Churchville				
From: US 250 North of Churchville 42	8.06	2100	G	2003
To: 07-607				
From: 07-607 42	5.41	3900	G	2003
To: Rockingham County Line				
From: Nelson County Line 48	15.97	1200	O	2003
To: Blue Ridge Parkway				
From: US 250 48	18.17	1600	M	2003
To: Skyline Drive				
To: Albemarle County Line				
From: US 11 Steeles Tavern 56	0.17	1300	G	2003
To: Rockbridge County Line				
From: Rockbridge County Line East 64 North 81	7.44	21000	B	2003
To: Rockbridge County Line				
Combined Traffic:		42000	B	
To: US 11				

Virginia Department of Transportation  
 Mobility Management Division  
 2003  
 Annual Average Daily Traffic Volume Estimates By Section of Route  
 Augusta Maintenance Area

Route	Length	AADT	QA	Year
<b>Augusta County</b>				
East North From (64) (81) To US 11	4.74	21000	G	2003
Combined Traffic:		42000	G	
East North From (64) (81) To 07-654	2.47	24000	G	2003
Combined Traffic:		43000	G	
East North From (64) (81) To SR 262	1.31	26000	G	2003
Combined Traffic:		52000	G	
East From (64) To I-81 East Interchange				
East From (64) To I-81 N	4.14	19000	G	2003
Combined Traffic:		36000	G	
East From (64) To 07-608	3.11	15000	G	2003
Combined Traffic:		31000	G	
<b>City of Waynesboro</b>				
East From (64) To WCL Waynesboro	0.23	15000	G	2003
Combined Traffic:		31000	G	
East From (64) To US 340	1.95	16000	A	2003
Combined Traffic:		32000	A	
East From (64) To 136-5118 Delphine Ave To 07-624	0.70	13000	G	2003
Combined Traffic:		26000	G	
<b>Augusta County</b>				
East From (64) To ECL Waynesboro	2.31	13000	G	2003
Combined Traffic:		26000	G	
East From (64) To US 250 Afton Mt	0.38	12000	F	2003
Combined Traffic:		26000	F	
West South From (64) (81) To Rockbridge County Line	7.96	21000	A	2003
Combined Traffic:		42000	B	
West South From (64) (81) To US 11	4.64	20000	G	2003
Combined Traffic:		42000	G	
West South From (64) (81) To 07-654	2.56	20000	G	2003
Combined Traffic:		43000	G	
West South From (64) (81) To SR 262	0.65	26000	G	2003
Combined Traffic:		52000	G	
West From (64) To I-81 East Interchange				
West From (64) To I-81 S	4.86	17000	G	2003
Combined Traffic:		36000	G	
<b>Augusta County</b>				
West From (64) To 07-608				
West From (64) To WCL Waynesboro	2.62	15000	G	2003
Combined Traffic:		31000	G	
<b>City of Waynesboro</b>				
West From (64) To WCL Waynesboro	0.43	15000	G	2003
Combined Traffic:		31000	G	
West From (64) To US 340	2.15	16000	A	2003
Combined Traffic:		32000	A	
West From (64) To 07-624 Delphine Ave	0.30	14000	G	2003
Combined Traffic:		26000	G	
<b>Augusta County</b>				
West From (64) To ECL Waynesboro	2.47	14000	G	2003
Combined Traffic:		26000	G	
West From (64) To US 250 Afton	0.18	14000	F	2003
Combined Traffic:		26000	F	
<b>City of Waynesboro</b>				
North From (81) To Rockbridge County Line	7.44	21000	B	2003
Combined Traffic:		42000	B	
North From (81) To US 11 North of Greenville	4.74	21000	G	2003
Combined Traffic:		42000	G	
<b>City of Waynesboro</b>				
North From (81) To 07-654	2.47	24000	G	2003
Combined Traffic:		43000	G	
<b>City of Waynesboro</b>				
North From (81) To SR 262	1.31	26000	G	2003
Combined Traffic:		52000	G	
<b>City of Waynesboro</b>				
North From (81) To I-64	1.14	29000	G	2003
Combined Traffic:		61000	G	
<b>City of Waynesboro</b>				
North From (81) To US 250	2.72	26000	G	2003
Combined Traffic:		54000	G	
<b>City of Waynesboro</b>				
North From (81) To SR 275 Woodrow Wilson Pkwy	2.08	24000	G	2003
Combined Traffic:		50000	G	
<b>City of Waynesboro</b>				
North From (81) To 07-612	7.73	22000	G	2003
Combined Traffic:		45000	G	
<b>City of Waynesboro</b>				
North From (81) To SR 256 Weyers Cave Rd	1.84	22000	F	2003
Combined Traffic:		45000	F	
<b>City of Waynesboro</b>				
North From (81) To Rockingham County Line				

Route	Length	AADT	QA	Year
<b>Augusta County</b>				
West From (64) To 07-608				
West From (64) To WCL Waynesboro	2.62	15000	G	2003
Combined Traffic:		31000	G	
<b>City of Waynesboro</b>				
West From (64) To WCL Waynesboro	0.43	15000	G	2003
Combined Traffic:		31000	G	
West From (64) To US 340	2.15	16000	A	2003
Combined Traffic:		32000	A	
West From (64) To 07-624 Delphine Ave	0.30	14000	G	2003
Combined Traffic:		26000	G	
<b>Augusta County</b>				
West From (64) To ECL Waynesboro	2.47	14000	G	2003
Combined Traffic:		26000	G	
West From (64) To US 250 Afton	0.18	14000	F	2003
Combined Traffic:		26000	F	
<b>City of Waynesboro</b>				
North From (81) To Rockbridge County Line	7.44	21000	B	2003
Combined Traffic:		42000	B	
North From (81) To US 11 North of Greenville	4.74	21000	G	2003
Combined Traffic:		42000	G	
<b>City of Waynesboro</b>				
North From (81) To 07-654	2.47	24000	G	2003
Combined Traffic:		43000	G	
<b>City of Waynesboro</b>				
North From (81) To SR 262	1.31	26000	G	2003
Combined Traffic:		52000	G	
<b>City of Waynesboro</b>				
North From (81) To I-64	1.14	29000	G	2003
Combined Traffic:		61000	G	
<b>City of Waynesboro</b>				
North From (81) To US 250	2.72	26000	G	2003
Combined Traffic:		54000	G	
<b>City of Waynesboro</b>				
North From (81) To SR 275 Woodrow Wilson Pkwy	2.08	24000	G	2003
Combined Traffic:		50000	G	
<b>City of Waynesboro</b>				
North From (81) To 07-612	7.73	22000	G	2003
Combined Traffic:		45000	G	
<b>City of Waynesboro</b>				
North From (81) To SR 256 Weyers Cave Rd	1.84	22000	F	2003
Combined Traffic:		45000	F	
<b>City of Waynesboro</b>				
North From (81) To Rockingham County Line				



Virginia Department of Transportation  
 Mobility Management Division  
 2003  
 Annual Average Daily Traffic Volume Estimates By Section of Route  
 Augusta Maintenance Area

Route	Length	AADT	QA	Year
<b>Augusta County</b>				
South From	Rockbridge County Line			
(81)	7.96	21000	A	2003
	Combined Traffic:	42000	B	
South From	US 11 North of Greenville			
(81)	4.64	20000	G	2003
	Combined Traffic:	42000	G	
South From	07-654			
(81)	2.56	20000	G	2003
	Combined Traffic:	43000	G	
South From	SR 262			
(81)	0.65	26000	G	2003
	Combined Traffic:	52000	G	
South From	I-64			
(81)	1.36	32000	G	2003
	Combined Traffic:	61000	G	
South From	US 250			
(81)	3.10	28000	G	2003
	Combined Traffic:	54000	G	
South From	SR 275 Woodrow Wilson Pkwy			
(81)	2.11	26000	G	2003
	Combined Traffic:	50000	G	
South From	07-612			
(81)	7.56	23000	G	2003
	Combined Traffic:	45000	G	
South From	SR 256			
(81)	1.53	23000	F	2003
	Combined Traffic:	45000	F	
From	Rockingham County Line			
(250)	Highland County Line	6.50	1500	G
From	07-629 West Augusta	6.86	2900	G
(250)	07-736	3.16	3300	G
(250)	SR 42 West of Churchville	0.47	7700	G
(250)	SR 42 Churchville	3.45	8200	G
(250)	07-732	1.48	9200	G
(250)	WCL Staunton			
<b>City of Staunton</b>				
From	WCL Staunton			
(250)	Churchville Ave	1.23	11000	G
From	Grubert Ave			
(250)	Churchville Ave	0.99	12000	G
From	Thornrose Ave			
(250)	Churchville Ave	0.32	11000	G
To	Augusta St			

Route	Length	AADT	QA	Year
<b>City of Staunton</b>				
From	Churchville Ave			
(250)	Augusta St	0.45	3400	G
	Combined Traffic:	4300	G	
To	Beverly St			
(250)	Augusta St	0.13	6700	G
	Combined Traffic:	9200	G	
To	Johnson St			
From	Augusta St			
(250)	Johnson St	0.18	13000	G
To	US 11, SR 254 New St			
From	Greenville Ave	0.07	20000	G
(250)	Richmond Rd	0.75	12000	G
To	US 11 GREENVILLE AVE			
From	Statler Blvd			
(250)	Richmond Rd	0.96	22000	G
To	Frontier Rd			
From	Richmond Rd	0.44	28000	G
(250)	ECL Staunton			
<b>Augusta County</b>				
From	ECL Staunton			
(250)	I-81 East of Staunton	0.07	31000	G
To	I-81 East of Staunton			
From	07-1316	2.51	19000	G
(250)	07-1316	2.01	19000	G
To	07-608 Fishersville			
From	WCL Waynesboro	2.17	20000	A
(250)	WCL Waynesboro			
<b>City of Waynesboro</b>				
From	WCL Waynesboro			
(250)	Main St	0.84	22000	G
To	Carman Ave			
From	Hopeman Pkwy	0.30	24000	G
(250)	Main St	0.67	16000	G
To	US 340 Rosser Ave			
From	Poplar Ave	0.25	14000	G
(250)	Broad St	0.50	15000	G
To	Wayne Ave			
From	Arch Ave	0.12	12000	G
(250)	Broad St	0.44	8200	G
To	US 340 Main St			
From	US 340 Broad St			
(250)	Main St	0.19	14000	G
To	US 340 Delphine Ave			
From	Delphine Ave	1.00	8300	G
(250)	Main St	0.44	6900	G
To	Hunter St			
From	ECL Waynesboro			
(250)	Main St			
<b>Augusta County</b>				
From	ECL Waynesboro			
(250)	I-64 Afton Mountain	1.76	6500	G
To	I-64 Afton Mountain			

Virginia Department of Transportation  
 Mobility Management Division  
 2003  
 Annual Average Daily Traffic Volume Estimates By Section of Route  
 Augusta Maintenance Area

Route	Length	AADT	QA	Year
<b>Augusta County</b>				
From I-64 Afton Mountain				
250 To Nelson County Line	0.23	6600	G	2003
<b>City of Staunton</b>				
From Churchville Ave				
250 New St	0.36	930	G	2003
Combined Traffic:		4300	G	
To Frederick St				
250 New St	0.14	2500	G	2003
Combined Traffic:		9200	G	
To Johnson St				
<b>Augusta County</b>				
From Rockbridge County Line				
252 To N 07-620	0.69	170	G	2003
252 To 07-682	2.54	370	G	2003
252 To 07-670 Middlebrook	4.50	530	G	2003
252 To N 07-693	7.52	2000	G	2003
252 To SCL Staunton	1.77	4500	G	2003
<b>City of Staunton</b>				
From SCL Staunton				
252 Middlebrook Rd	1.08	3900	G	2003
To Bridge St				
252 Middlebrook Ave	0.60	4100	G	2003
To Lewis Street				
From LEWIS ST				
252 254 Beverly St	0.11	3900	G	2003
Combined Traffic:		11000	G	
To US 250				
<b>Augusta County</b>				
From SR 42 Near Buffalo Gap				
254 To 07-876 Westview	2.66	3400	G	2003
254 To WCL Staunton	4.52	4900	G	2003
<b>City of Staunton</b>				
From WCL Staunton				
254 Beverly St	0.82	9100	G	2003
To Grubert St				
254 Beverly St	0.69	13000	G	2003
To Thornrose Ave				
254 Beverly St	0.25	9000	G	2003
To Jefferson St				
254 Beverly St	0.25	4200	G	2003
To SR 254 P				
254 Beverly St	0.23	2000	G	2003
Combined Traffic:		4900	G	
To Lewis St				
254 Beverly St	0.11	3900	G	2003
Combined Traffic:		11000	G	
To US 250				

Route	Length	AADT	QA	Year
<b>City of Staunton</b>				
From US 250				
254 Beverly St	0.06	3900	N	2003
Combined Traffic:		8600	N	
To New St				
254 Beverly St	0.16	2000	G	2003
Combined Traffic:		6600	G	
To Coalter St				
From SR 254 P, Frederick St				
254 Coalter St	0.16	5500	G	2003
To US 11 US 250 Commerce St				
254 11 Commerce Rd	0.68	3200	G	2003
To US 11 Commerce Rd				
254 New Hope Rd	2.45	1200	G	2003
To ECL Staunton				
<b>Augusta County</b>				
From ECL Staunton				
254 To SR 275	1.59	1200	G	2003
254 To 07-608	3.92	5800	G	2003
254 To 07-640	3.45	4900	G	2003
254 To WCL Waynesboro	0.93	5300	G	2003
<b>City of Waynesboro</b>				
From WCL Waynesboro				
254 Ivy St	1.19	7100	G	2003
To Hopeman Pkwy				
254 Ivy St	0.52	7300	G	2003
To King Ave				
254 Poplar Ave	0.30	12000	G	2003
To Broad St				
254 Poplar Ave	0.07	4000	G	2003
To Main St				
<b>City of Staunton</b>				
From Jefferson St				
254 Frederick St	0.35	2800	G	2003
Combined Traffic:		4900	G	
To Central St				
254 Frederick St	0.11	7100	G	2003
Combined Traffic:		11000	G	
To US 250 P, New St				
254 Frederick St	0.24	4600	G	2003
Combined Traffic:		6600	G	
To Coalter St				
<b>Augusta County</b>				
From US 11				
256 Weyers Cave Rd	0.14	9900	G	2003
To I-81				
256 Weyers Cave Rd	1.22	8800	F	2003
To SR 276				
256 Weyers Cave Rd	4.50	5500	A	2003
To Rockingham County Line				

Virginia Department of Transportation  
 Mobility Management Division  
 2003  
 Annual Average Daily Traffic Volume Estimates By Section of Route  
 Augusta Maintenance Area

Route	Length	AADT	QA	Year
<b>City of Staunton</b>				
From: Old Greenville Rd				
261 Statler Blvd	0.84	9800	G	2003
To: Richmond Rd				
From: Richmond Rd				
261 Statler Blvd	0.78	14000	G	2003
To: New Hope Rd				
From: New Hope Rd				
261 Statler Blvd	0.14	15000	G	2003
To: Commerce Rd				
From: Commerce Rd				
261 Statler Blvd	0.25	12000	G	2003
To: Beverly St				
From: Beverly St				
261 Statler Blvd	0.20	11000	G	2003
To: Coalter St				
<b>Augusta County</b>				
From: US 11				
262	2.94	11000	G	2003
To: I-81				
<b>City of Staunton</b>				
From: US 250				
275	2.07	9000	G	2003
To: 07-613 Spring Hill Rd				
From: 07-613 Spring Hill Rd				
275 Woodrow Wilson Pkwy	1.74	11000	G	2003
To: US 11 Commerce Rd				
From: US 11 Commerce Rd				
275 Woodrow Wilson Pkwy	1.34	13000	G	2003
To: ECL Staunton				
<b>Augusta County</b>				
From: ECL Staunton				
275 Woodrow Wilson Pkwy	0.18	14000	G	2003
To: I-81				
From: I-81				
275 Woodrow Wilson Pkwy	0.80	4800	G	2003
To: SR 254				
From: SR 254				
276	1.77	4100	F	2003
To: SR 256 Weyers Cave Rd				
From: SR 256 Weyers Cave Rd				
285	1.85	15000	G	2003
To: 07-608; 07-935				
From: 07-608; 07-935				
340	5.84	6700	G	2003
To: US 11				
From: US 11				
340	0.85	12000	G	2003
To: 07-654				
From: 07-654				
340	0.85	12000	G	2003
To: 07-608				
From: 07-608				
340	3.47	15000	G	2003
To: 07-632				
From: 07-632				
340	1.64	20000	G	2003
To: WCL Waynesboro				
<b>City of Waynesboro</b>				
From: WCL Waynesboro				
340 Rosser Ave	0.34	20000	G	2003
To: I-64				
From: I-64				
340 Rosser Ave	0.56	23000	G	2003
To: Lew Dewitt Blvd				
From: Lew Dewitt Blvd				
340 Rosser Ave	0.71	14000	G	2003
To: Northgate Ave				
From: Northgate Ave				
340 Rosser Ave	0.61	12000	G	2003
To: Forrest Dr				
From: Forrest Dr				
340 Rosser Ave	0.56	9000	G	2003
To: US 250 Main St				

Route	Length	AADT	QA	Year
<b>City of Waynesboro</b>				
From: Rosser Ave				
340 Main St	0.38	10000	G	2003
To: New Hope Rd				
From: New Hope Rd				
340 Main St	0.35	8100	G	2003
To: Wayne Ave				
From: Wayne Ave				
340 Main St	0.14	6200	G	2003
To: Arch Ave				
From: Arch Ave				
340 Main St	0.39	9100	G	2003
To: US 250 Broad St				
From: US 250 Broad St				
340 250 Main St	0.19	14000	G	2003
To: Main St				
From: Main St				
340 Delphine Ave	0.25	12000	G	2003
To: 7th St				
From: 7th St				
340 Delphine Ave	0.60	12000	G	2003
To: Second St				
From: Second St				
340 Delphine Ave	0.81	9500	G	2003
To: Hopeman Pkwy				
From: Hopeman Pkwy				
340 Delphine Ave	0.25	9500	G	2003
To: NCL Waynesboro				
<b>Augusta County</b>				
From: NCL Waynesboro				
340	4.69	8800	G	2003
To: 07-612				
From: 07-612				
340	4.66	5300	G	2003
To: N 07-778				
From: N 07-778				
340	2.69	5200	G	2003
To: SCL Grottoes				
<b>Town of Grottoes</b>				
From: SCL Grottoes				
340	0.05	5200	N	2003
To: Rockingham County Line				
<b>Augusta County</b>				
From: US 11				
Wye	0.12	4100	G	2003
To: US 340				
From: US 340				
600	0.70	70	R	06/04/2001
To: Rockbridge County Line				
From: Rockbridge County Line				
600	4.09	110	R	06/04/2001
To: 07-687				
From: 07-687				
600	4.09 MN 07-687	140	R	06/04/2001
To: 3.75				
From: 3.75				
600	0.60	150	R	1998
To: 07-692				
From: 07-692				
600	0.80	420	R	06/04/2001
To: 07-691				
From: 07-691				
601	1.00	440	R	1998
To: Rockbridge County Line				
From: Rockbridge County Line				
601	6.06	540	R	05/29/2001
To: 07-683				
From: 07-683				
602	3.50	80	R	1998
To: 07-811				
From: 07-811				
602	0.7-682 South			

Virginia Department of Transportation  
 Mobility Management Division  
 2003  
 Annual Average Daily Traffic Volume Estimates By Section of Route  
 Augusta Maintenance Area

Route	Length	AADT	QA	Year
<b>Augusta County</b>				
From 07-682 South				
(602)	2.55	240	R	06/11/2001
To 07-677				
(602)	2.63	130	R	1998
To 07-876				
From 07-601				
(603)	0.70	70	R	05/29/2001
To Dead End				
(603)	0.30	NA		1998
To 07-602				
(603)	0.89	46	R	06/07/2001
To 0.89 ME 07-602				
(603)	1.31	60	R	1998
To 07-677				
(603)	0.50	400	R	06/07/2001
To SR 252				
From Rockbridge County Line				
(604)	1.60	30	R	06/11/2001
To 07-620 South				
From 07-620 North				
(604)	0.61	60	R	06/11/2001
To 07-670				
(604)	2.40	60	R	06/11/2001
To 07-675 South				
(604)	1.94	170	R	06/11/2001
To 07-662				
(604)	1.90	280	R	1998
To 07-701				
From 07-608				
(605)	0.60	40	R	04/23/2001
To 07-865 South				
From 07-865 North				
(605)	2.21	140	R	04/23/2001
To 1.21 MN 07-770				
(605)	0.10	140	R	04/23/2001
To SR 256 East				
From SR 256 West				
(605)	0.59	600	R	1998
To Rockingham County Line				
From Dead End				
(606)	0.27	240	R	1998
To 0.27 MS Dead End				
(606)	0.27	240	R	1998
To 07-660				
From 07-731				
(607)	0.19	420	G	2003
To SR 42				
(607)	0.83	920	G	2003
To 07-843				
(607)	2.62	660	G	2003
To 07-739				
(607)	0.99	720	G	2003
To 07-613				
From Rockbridge County Line				
(608)	7.14	2400	G	2003
To 07-662				

Route	Length	AADT	QA	Year
<b>Augusta County</b>				
From 07-662				
(608)	4.66	2400	N	2003
To 07-656				
(608)	1.27	1200	G	2003
To 1.27 Mi From 07-656				
(608)	0.91	2500	G	2003
To 07-610				
(608)	0.21	9400	G	2003
To 0.21 Mi From 07-610				
(608)	0.22	12000	G	2003
To 0.43 Mi From 07-610				
(608)	0.24	11000	G	2003
To 07-1511				
(608)	0.06	13000	G	2003
To 0.06 M From 07-1511				
(608)	0.16	12000	G	2003
To 07-1510				
(608)	0.27	12000	G	2003
To 07-1502				
(608)	0.13	12000	G	2003
To 07-1517				
(608)	0.03	12000	G	2003
To 07-1506				
(608)	0.05	13000	G	2003
To 07-1519				
(608)	0.09	13000	G	2003
To US 340				
(608)	0.80	6800	G	2003
To 0.80 M From US 340				
(608)	1.66	6400	G	2003
To 07-648				
(608)	0.91	6300	G	2003
To 07-637				
(608)	1.10	5900	G	2003
To 07-914				
(608)	0.19	9400	G	2003
To SR 285; 07-935 Gap Terminus				
From US 250; 07-9035 Gap Terminus				
(608)	0.53	4300	G	2003
To 07-796				
(608)	2.04	1600	G	2003
To 07-795				
(608)	2.02	1500	G	2003
To SR 254				
(608)	2.17	1600	A	2003
To 07-612				
(608)	1.29	1500	G	2003
To 07-616 North				
(608)	1.06	1300	G	2003
To 07-778 South				
(608)	3.54	1200	G	2003
To 07-865				

Virginia Department of Transportation  
 Mobility Management Division  
 2003  
 Annual Average Daily Traffic Volume Estimates By Section of Route  
 Augusta Maintenance Area

Route	Length	AADT	QA	Year
<b>Augusta County</b>				
From 07-651				
(609)	0.25	190	R	1998
To 07-608				
From 07-608				
(610)	1.08	3000	G	2003
To 07-887				
From 07-887				
(610)	0.47	2700	G	2003
To 0.47 Mi From 07-887				
From 0.47 Mi From 07-887				
(610)	3.61	2700	G	2003
To 07-664				
From 07-664				
(610)	0.24	490	R	04/16/2001
To 07-623				
From 07-623				
(610)	3.13	140	R	04/16/2001
To 3.13 MN 07-623				
From 3.13 MN 07-623				
(610)	1.61	30	R	04/16/2001
To GW NATL FOR BNDY				
From GW NATL FOR BNDY				
(610)	0.80	40	R	04/16/2001
To Nelson County Line				
From Nelson County Line				
(611)	1.35	260	G	2003
To 07-828				
From 07-828				
(611)	0.45	1800	G	2003
To 07-865 SOUTH				
From 07-865 SOUTH				
(611)	0.45	1800	G	2003
To 07-865 NORTH				
From 07-865 NORTH				
(611)	2.90	210	G	2003
To US 340				
From US 340				
(611)	0.10	150	R	04/16/2001
To Dead End				
From Dead End				
(612)	1.12	1300	G	2003
To SR 254				
From SR 254				
(612)	1.90	1900	G	2003
To 07-720				
From 07-720				
(612)	1.78	800	G	2003
To US 250 EAST				
From US 250 WEST				
(612)	1.39	870	G	2003
To 07-742 WEST				
From 07-742 EAST				
(612)	1.88	1700	G	2003
To 07-613 SOUTH				
From 07-613 NORTH				
(612)	0.99	3100	G	2003
To 07-626				
From 07-626				
(612)	0.20	3900	G	2003
To 07-1912				
From 07-1912				
(612)	0.28	6100	G	2003
To 07-813 EAST				
From 07-813 EAST				
(612)	0.60	15000	G	2003
To US 11				
From US 11				
(612)	0.22	6200	G	2003
To 07-1921				
From 07-1921				
(612)	0.51	8600	G	2003
To I-81				
From I-81				
(612)	0.98	6300	G	2003
To 07-792				
From 07-792				
(612)	0.98	6300	G	2003
To 07-790				

Route	Length	AADT	QA	Year
<b>Augusta County</b>				
From 07-790				
(612)	2.86	2700	G	2003
To 07-617				
From 07-617				
(612)	1.14	2600	G	2003
To 07-608				
From 07-608				
(612)	3.06	1800	G	2003
To 07-865				
From 07-865				
(612)	1.61	2000	G	2003
To US 340				
From US 340				
(612)	1.29	660	R	04/16/2001
To 07-663				
From 07-663				
(612)	0.80	420	R	04/26/2001
To Dead End				
From Dead End				
(613)	0.08	70	R	1998
To 07-662				
From 07-662				
(613)	0.66	40	R	06/14/2001
To 07-817				
From 07-817				
(613)	0.98	40	R	06/14/2001
To 0.66 MN 07-817				
From 0.66 MN 07-817				
(613)	1.88	190	R	1998
To 07-701				
From 07-701				
(613)	2.46	250	R	07/05/2001
To 07-694				
From 07-694				
(613)	1.28	380	R	1998
To 07-697 NORTH				
From 07-697 NORTH				
(613)	0.56	810	G	2003
To 07-872				
From 07-872				
(613)	2.23	370	G	2003
To 07-871				
From 07-871				
(613)	0.72	1600	G	2003
To 07-1447				
From 07-1447				
(613)	0.38	2100	G	2003
To SCL STAUNTON				
From NCL STAUNTON				
(613)	1.32	900	G	2003
To 07-626				
From 07-626				
(613)	0.11	1700	G	2003
To 07-612 SOUTH				
From 07-612 SOUTH				
(613)	1.99	650	G	2003
To 07-612 NORTH				
From 07-612 NORTH				
(613)	1.83	1100	G	2003
To 07-742 SOUTH				
From 07-742 SOUTH				
(613)	0.28	950	G	2003
To 07-732 NORTH				
From 07-732 NORTH				
(613)	6.56	160	R	05/14/2001
To 07-607				
From 07-607				
(613)	0.89	40	R	05/21/2001
To SR 42				
From SR 42				
(613)	0.14	80	R	05/21/2001
To 0.90 MW SR 42				
From 0.90 MW SR 42				
(613)	1.37	70	R	05/21/2001
To 07-747 SOUTH				
From 07-747 NORTH				
(613)	1.37	70	R	05/21/2001
To Rockingham County Line				

Virginia Department of Transportation  
 Mobility Management Division  
 2003  
 Annual Average Daily Traffic Volume Estimates By Section of Route  
 Augusta Maintenance Area

Route	Length	AADT	QA	Year
<b>Augusta County</b>				
From: US 340				
(614)	1.22	510	R	04/23/2001
To: 07-615				
(614)	0.70	170	R	04/23/2001
To: Dead End				
From: US 340				
(615)	2.15	140	R	09/13/2001
To: 07-614				
From: 07-732				
(616)	2.36	240	R	1998
To: 07-804				
From: 07-804				
(616)	0.33	860	R	05/14/2001
To: 07-626				
From: 07-626				
(616)	1.93	1500	G	2003
To: US 11				
From: US 11				
(616)	0.44	960	G	2003
To: 07-777				
From: 07-777				
(616)	2.89	730	G	2003
To: 07-927				
From: 07-927				
(616)	1.47	620	G	2003
To: 07-608 SOUTH				
From: 07-608 NORTH				
(616)	2.69	260	G	2003
To: 07-865 SOUTH				
From: 07-865 NORTH				
(616)	0.27	30	R	04/26/2001
To: 0.27 ME 07-865				
From: 0.27 ME 07-865				
(616)	0.64	230	R	04/26/2001
To: 0.91 ME 07-865				
From: 0.91 ME 07-865				
(616)	0.59	230	R	04/26/2001
To: US 340				
From: US 340				
(616)	0.33	390	R	1998
To: 07-870				
From: 07-870				
(616)	0.03	110	R	04/23/2001
To: 0.04 ME 07-870				
From: 0.04 ME 07-870				
(616)	0.85	110	R	04/23/2001
To: Dead End				
From: 07-907				
(617)	0.04	50	R	05/03/2001
To: 07-612				
From: 07-612				
(617)	1.26	110	R	05/03/2001
To: 07-608 SOUTH				
From: 07-608 NORTH				
(617)	0.65	390	R	04/23/2001
To: 07-784				
From: 07-784				
(617)	0.60	300	R	04/23/2001
To: 07-783				
From: 07-783				
(617)	1.80	100	R	04/26/2001
To: 07-865 SOUTH				
From: 07-865 NORTH				
(617)	0.69	70	R	04/23/2001
To: 0.69 ME 07-865 NORT				
From: 0.69 ME 07-865 NORT				
(617)	0.21	70	R	04/23/2001
To: 07-628				

Route	Length	AADT	QA	Year
<b>Augusta County</b>				
From: Dead End				
(618)	0.70	90	R	05/31/2001
To: 07-731				
From: SR 254				
(619)	2.19	600	G	2003
To: 07-865 SOUTH				
From: 07-865 NORTH				
(619)	0.85	20	R	04/26/2001
To: 0.85 ME 07-865; Gap Terminus				
From: 0.85 MW US 340 N; Gap Terminus				
(619)	0.85	110	R	04/23/2001
To: US 340 NORTH; 07-672				
From: US 340 SOUTH				
(619)	2.10	600	R	04/16/2001
To: 07-611				
From: Rockbridge County Line				
(620)	0.80	40	R	06/11/2001
To: SR 252 SOUTH				
From: SR 252 NORTH				
(620)	3.94	160	R	06/11/2001
To: 07-604 NORTH				
From: 07-604 NORTH				
(620)	2.00	340	R	1998
To: 07-919 WEST				
From: 07-919 WEST				
(620)	0.15	510	G	2003
To: 07-919 EAST				
From: 07-919 EAST				
(620)	0.70	330	R	06/11/2001
To: 07-671				
From: 07-671				
(620)	1.89	410	G	2003
To: US 11				
From: US 340				
(621)	1.30	750	R	04/05/2001
To: Dead End				
From: 07-611				
(622)	3.60	470	G	2003
To: ECL WAYNESBORO				
From: Gap Terminus				
(622)	1.55	230	R	1998
To: Dead End				
From: Dead End				
(623)	1.10	200	R	04/16/2001
To: 07-610				
From: 07-634				
(624)	0.91	1100	O	2003
To: 07-971				
From: 07-971				
(624)	1.97	1300	O	2003
To: 07-664 South				
From: 07-664 North				
(624)	0.17	1100	O	2003
To: 07-894				
From: 07-894				
(624)	0.76	4300	O	2003
To: 07-1607				
From: 07-1607				
(624)	0.42	4100	G	2003
To: SCL Waynesboro				
From: Dead End				
(625)	0.21	40	R	1998
To: SR 208 <Old Rt 608>				
From: 07-613				
(626)	2.18	950	G	2003
To: 07-612				

Virginia Department of Transportation  
 Mobility Management Division  
 2003  
 Annual Average Daily Traffic Volume Estimates By Section of Route  
 Augusta Maintenance Area

Route	Length	AADT	QA	Year
<b>Augusta County</b>				
From: 07-612				
(626)	2.27	260	G	2003
To: 07-744				
(626)	1.18	220	G	2003
To: 07-742				
(626)	1.36	500	G	2003
To: 07-616				
(626)	1.47	690	G	2003
To: US 11				
From: Dead End				
(627)	0.38	350	R	1998
To: SR 285 <Old Rt 608>				
From: 07-612				
(628)	2.70	440	R	1998
To: US 340 SOUTH				
(628)	0.20	10	R	1988
To: 07-617				
(628)	0.57	90	R	04/23/2001
To: US 340 NORTH				
From: US 340 MID				
(628)	0.35	180	R	04/23/2001
To: Dead End				
From: Bath County Line				
(629)	3.94	230	G	2003
To: 07-600				
(629)	3.24	230	G	2003
To: 07-808				
(629)	1.26	230	G	2003
To: 07-688 SOUTH				
(629)	0.03	230	G	2003
To: 07-688 NORTH				
(629)	1.09	240	G	2003
To: 07-716				
(629)	2.09	220	G	2003
To: US 250				
From: Dead End				
(630)	0.70	100	R	1998
To: 07-640				
From: SR 285				
(631)	1.75	340	G	2003
To: 07-834				
(631)	1.01	2800	G	2003
To: US 340				
(631)	0.87	5000	G	2003
To: 07-664				
From: US 340				
(632)	0.40	1200	R	1998
To: 07-970				
(632)	1.48	1100	R	1998
To: 07-664				
From: 07-610				
(633)	1.00	880	R	04/16/2001
To: 07-634				

Route	Length	AADT	QA	Year
<b>Augusta County</b>				
From: 07-610				
(634)	1.80	540	R	04/16/2001
To: 07-624				
(634)	0.30	1100	R	1998
To: 07-633				
(634)	1.15	2200	R	04/16/2001
To: 07-639				
(634)	0.70	720	R	1998
To: 09-970				
From: 07-639				
(635)	1.30	6400	G	2003
To: US 340 SOUTH				
From: US 340 NORTH				
(635)	1.47	390	G	2003
To: 07-643				
(635)	0.92	330	G	2003
To: 07-608				
(635)	1.40	360	G	2003
To: 07-637 WEST				
(635)	3.38	300	G	2003
To: 07-1428				
(635)	0.56	300	G	2003
To: 07-644				
(635)	0.43	3800	G	2003
To: SCL STAUNTON				
From: US 250				
(636)	0.12	440	R	03/22/2001
To: 0.12 MS US 250				
(636)	1.38	340	R	03/22/2001
To: 1.50 MS US 250				
(636)	1.09	390	G	2003
To: SR 285 <Old Rt 608>				
From: 07-608				
(637)	1.00	870	G	2003
To: 07-635 WEST				
From: 07-635 EAST				
(637)	1.44	120	R	03/19/2001
To: 1.44 MN 07-635				
(637)	1.06	230	R	03/19/2001
To: US 250				
From: Dead End				
(638)	0.60	1800	R	1998
To: US 250				
From: 07-608				
(639)	0.72	1500	G	2003
To: 0.72 M FRM 07-608				
(639)	1.68	1200	G	2003
To: 07-634				
From: SR 285 <Old Rt 608>				
(640)	1.44	470	G	2003
To: 07-834				
(640)	1.00	470	G	2003
To: US 250 EAST				
From: US 250 WEST				
(640)	1.26	2500	G	2003
To: 07-795				

Virginia Department of Transportation  
 Mobility Management Division  
 2003  
 Annual Average Daily Traffic Volume Estimates By Section of Route  
 Augusta Maintenance Area

Route	Length	AADT	QA	Year
<b>Augusta County</b>				
From 07-795	1.61	1600	G	2003
(640)				
To US 254	0.53	1300	R	1998
(640)				
From 07-828				
From 07-1360	0.57	370	R	04/05/2001
(641)				
To 07-608	0.11	70	R	1998
(641)				
To Dead End				
From 07-805	0.15	90	R	03/22/2001
(641)				
To Dead End				
From 07-608	0.55	1300	R	1998
(642)				
To 0.55 MN 07-608	0.50	860	R	03/22/2001
(642)				
From US 250	0.80	190	R	1998
(642)				
To 07-794	1.80	210	R	04/26/2001
(642)				
From 07-795	0.70	170	R	04/26/2001
(642)				
To 07-797	0.87	110	R	04/26/2001
(642)				
From 0.87 MW 07-797	0.03	150	R	04/26/2001
(642)				
To SR 254	0.48	430	R	1998
(642)				
From 07-839	0.10	340	R	04/26/2001
(642)				
To 07-786	2.20	460	R	04/26/2001
(642)				
To 07-612 SOUTH				
From 07-612 NORTH	0.50	20	R	04/26/2001
(642)				
To Dead End				
From 07-649	0.50	2900	G	2003
(643)				
To 0.50 M FRM 07-649	0.76	3100	G	2003
(643)				
To 07-635				
From US 11	0.79	5200	G	2003
(644)				
To SCL STAUNTON				
From 07-613	0.19	10	R	1998
(645)				
To Dead End				
From SR 42	2.96	380	G	2003
(646)				
To 07-698	1.93	360	G	2003
(646)				
From 07-732	2.17	350	G	2003
(646)				
To 07-749				

Route	Length	AADT	QA	Year
<b>Augusta County</b>				
From 07-749	0.70	390	G	2003
(646)				
To US 11				
From US 11	0.38	1300	G	2003
(647)				
To 07-648	1.29	120	R	1998
(647)				
To Dead End				
From 07-647	3.74	1000	G	2003
(648)				
To 07-608				
From US 340	0.70	5200	G	2003
(649)				
To 07-643	0.50	820	G	2003
(649)				
From 0.50 MN 07-643	0.60	780	G	2003
(649)				
To 1.10 MN 07-643	0.14	850	G	2003
(649)				
To 07-608				
From 07-654	1.00	80	R	09/13/2001
(651)				
To 07-652	1.30	150	R	07/02/2001
(651)				
From 07-653	0.38	800	R	1998
(651)				
To 0.38 M FRM 07-653	0.12	820	R	1992
(651)				
To 07-608				
From Dead End	0.66	170	R	1998
(652)				
To 07-608 SOUTH	1.80	110	R	06/14/2001
(652)				
To 07-657 WEST				
From 07-657 EAST	0.07	120	R	1998
(652)				
To 0.07 MW 07-657 EAST	1.13	130	R	07/02/2001
(652)				
To US 340 EAST				
From US 340	0.40	580	R	1998
(652)				
To 0.40 MW US 340 WEST	0.80	490	R	06/14/2001
(652)				
From 07-831	0.30	140	R	06/14/2001
(652)				
To 07-654	0.45	130	R	06/14/2001
(652)				
From 07-651	1.75	130	R	06/14/2001
(652)				
To 1.76 MN 07-651	0.06	180	R	06/14/2001
(652)				
To 07-608				
From 07-831	1.00	590	R	1998
(653)				
To 07-651				



Virginia Department of Transportation  
 Mobility Management Division  
 2003  
 Annual Average Daily Traffic Volume Estimates By Section of Route  
 Augusta Maintenance Area

Route	Length	AADT	QA	Year
<b>Augusta County</b>				
From: US 11				
(654) White Hill Rd	0.83	3100	G	2003
To: I-81				
From: I-81				
(654) White Hill Rd	1.15	6100	G	2003
To: 07-651				
From: 07-651				
(654) White Hill Rd	2.74	5800	G	2003
To: US 340				
From: US 11				
(655)	1.60	530	R	06/14/2001
To: US 340				
From: 07-608				
(656)	0.67	3200	G	2003
To: 07-657				
From: US 11				
(657)	0.01	3400	R	1994
To: 07-1205				
From: 07-1205				
(657)	0.40	260	R	07/02/2001
To: 0.40 MN 07-1205				
From: 0.40 MN 07-1205				
(657)	0.40	250	R	07/02/2001
To: 07-659				
From: 07-659				
(657)	1.70	280	R	07/02/2001
To: 07-658				
From: 07-658				
(657)	1.30	330	R	07/02/2001
To: 07-652 WEST				
From: 07-652 WEST				
(657)	0.20	350	R	1998
To: 07-652 EAST				
From: 07-652 EAST				
(657)	1.56	350	G	2003
To: 07-656				
From: 07-656				
(657)	0.65	3800	G	2003
To: US 340				
From: 07-657				
(658)	1.45	100	R	07/02/2001
To: 07-608				
From: US 11				
(659)	0.20	170	R	06/14/2001
To: 07-657				
From: Dead End				
(660)	1.40	1500	R	1992
To: 07-610				
From: Dead End				
(661)	0.90	180	R	04/23/2001
To: 07-778				
From: 07-778				
(661)	1.20	120	R	04/23/2001
To: 1.20 MN 07-778				
From: 1.20 MN 07-778				
(661)	1.15	80	R	04/23/2001
To: Rockingham County Line				
From: 07-693				
(662)	3.43	380	R	06/11/2001
To: 07-613				
From: 07-613				
(662)	0.75	540	R	1998
To: US 11				
From: US 11				
(662)	0.03	340	G	2003
To: 07-1205 NORTH				

Route	Length	AADT	QA	Year
<b>Augusta County</b>				
From: 07-1205 SOUTH				
(662)	1.66	1400	G	2003
To: 07-608				
From: Dead End				
(663)	0.50	140	R	1998
To: US 340				
From: US 340				
(663)	0.69	340	R	04/16/2001
To: 0.69 MN US 340				
From: 0.69 MN US 340				
(663)	0.42	340	R	04/16/2001
To: 07-612				
From: Nelson County Line				
(664)	2.14	250	G	2003
To: 07-814				
From: 07-814				
(664)	4.56	240	G	2003
To: 07-610				
From: 07-610				
(664)	3.61	2900	G	2003
To: 07-624 North				
From: 07-624 North				
(664)	0.94	3600	O	2003
To: 07-632				
From: 07-632				
(664)	0.43	3400	O	2003
To: 07-631				
From: 07-631				
(664)	0.36	530	G	2003
To: WCL Waynesboro				
From: Dead End				
(665)	0.40	30	R	06/07/2001
To: 07-695				
From: US 11				
(666)	1.80	570	G	2003
To: 07-608				
From: US 11				
(667)	2.07	400	R	1998
To: 07-608				
From: 07-902				
(668)	0.20	80	R	04/23/2001
To: Rockingham County Line				
From: SR 256				
(669)	0.81	150	R	05/03/2001
To: 0.81 MN SR 256				
From: 0.81 MN SR 256				
(669)	0.55	90	R	05/07/2001
To: 07-996				
From: 07-996				
(669)	0.10	NA		1998
To: Rockingham County Line				
From: 07-604				
(670)	1.20	60	R	06/11/2001
To: 07-675 SOUTH				
From: 07-675 SOUTH				
(670)	0.50	140	R	06/11/2001
To: 07-675 NORTH				
From: 07-675 NORTH				
(670)	1.20	60	R	09/13/2001
To: 07-674				
From: 07-674				
(670)	1.20	70	R	06/11/2001
To: 07-693				
From: 07-693				
(670)	1.65	290	R	06/11/2001
To: SR 252				

Virginia Department of Transportation  
 Mobility Management Division  
 2003  
 Annual Average Daily Traffic Volume Estimates By Section of Route  
 Augusta Maintenance Area

Route	Length	AADT	QA	Year
<b>Augusta County</b>				
From 07-620				
(671)	2.62	210	R	07/02/2001
To FR-215				
From FR-215				
(671)	0.49	290	R	06/11/2001
To FR-214				
From FR-214				
(671)	0.55	300	R	1998
To US 11				
From US 11				
(672)	0.90	580	R	04/16/2001
To Dead End				
From Dead End				
(673)	0.80	310	R	06/11/2001
To 07-662				
From 07-670				
(674)	2.10	20	R	06/11/2001
To 07-675				
From 07-693				
(675)	1.74	40	R	06/11/2001
To 07-726 SOUTH				
From 07-726 NORTH				
(675)	0.96	40	R	06/11/2001
To 07-670 SOUTH				
From 07-670 NORTH				
(675)	1.73	160	R	06/11/2001
To 07-674				
From 07-674				
(675)	0.24	230	R	06/11/2001
To 07-604 WEST				
From 07-604 EAST				
(675)	0.47	360	R	1998
To 07-919				
From 07-919				
(675)	1.36	800	G	2003
To US 11				
From 07-726				
(676)	1.00	60	R	09/13/2001
To 07-670				
From 07-602				
(677)	2.20	300	R	06/07/2001
To 07-603				
From Dead End				
(678)	0.30	10	R	06/07/2001
To 0.30 MN Dead End				
From 0.30 MN Dead End				
(678)	0.20	20	R	1998
To 07-677				
From 07-681				
(679)	2.65	50	R	06/11/2001
To 07-893				
From 07-893				
(679)	0.25	70	R	06/11/2001
To 07-682				
From 07-696				
(680)	2.10	200	R	1998
To US 11 NORTH				
From US 11 NORTH				
(680)	0.26	30	R	05/07/2001
To US 11 SOUTH				
From 07-602				
(681)	1.80	50	R	06/11/2001
To 07-679				

Route	Length	AADT	QA	Year
<b>Augusta County</b>				
From 07-679				
(681)	0.55	120	R	1998
To SR 252				
From 07-601				
(682)	0.60	150	R	05/29/2001
To 0.60 ME 07-601				
From 0.60 ME 07-601				
(682)	4.90	80	R	06/11/2001
To 07-602				
From 07-602				
(682)	2.76	160	R	1998
To SR 252				
From 07-687				
(683)	1.50	60	R	06/04/2001
To Dead End				
From 07-684				
(683)	0.15	240	R	05/29/2001
To 07-601				
From 07-601				
(683)	0.50	70	R	05/29/2001
To Dead End				
From 07-601				
(684)	2.27	470	G	2003
To 07-685				
From 07-685				
(684)	0.10	710	G	2003
To SCL Craigsville				
<b>Town of Craigsville</b>				
From SCL Craigsville				
(684)	0.31	710	N	2003
To 07-687				
<b>Augusta County</b>				
From 07-684				
(685)	1.04	60	R	05/29/2001
To SR 42				
From 07-694				
(686)	0.62	150	R	06/14/2001
To Dead End				
From 07-600				
(687)	0.05	30	R	06/04/2001
To 0.05 MN 07-600				
From 0.05 MN 07-600				
(687)	3.85	60	R	09/13/2001
To GW NATL FOR BNDY				
From GW NATL FOR BNDY				
(687)	0.65	140	R	06/04/2001
To SR 42 SOUTH				
From SR 42 SOUTH				
(687)	1.66	160	R	05/21/2001
To SCL Craigsville				
<b>Town of Craigsville</b>				
From SCL Craigsville				
(687)	0.82	320	R	05/24/2001
To 07-684				
From 07-684				
(687)	0.33	180	G	2003
To SR 42 NORTH				
<b>Augusta County</b>				
From Dead End				
(688)	0.90	80	R	06/04/2001
To 07-629 SOUTH				
From 07-629 SOUTH				
(688)	0.60	120	R	1998
To 07-689				

Virginia Department of Transportation  
 Mobility Management Division  
 2003  
 Annual Average Daily Traffic Volume Estimates By Section of Route  
 Augusta Maintenance Area

Route	Length	AADT	QA	Year
<b>Augusta County</b>				
From: 07-689				
(688)	6.59	110	R	06/04/2001
To: 6.59 ME 07-689				
From: 07-689				
(688)	0.61	150	R	05/29/2001
To: SR 42				
From: Dead End				
(689)	1.70	30	R	06/04/2001
To: 07-688				
From: 07-698				
(690)	1.40	200	R	1998
To: 07-696 SOUTH				
From: 07-696 SOUTH				
(690)	0.20	340	R	05/10/2001
To: 07-696 NORTH				
From: 07-696 NORTH				
(690)	0.90	160	R	1998
To: Rockingham County Line				
From: Dead End				
(691)	1.00	46	R	06/04/2001
To: 07-600				
From: Dead End				
(692)	0.54	80	R	06/04/2001
To: 0.54 MN Dead End				
From: 0.54 MN Dead End				
(692)	0.50	110	R	06/04/2001
To: 07-600				
From: SR 252 SOUTH				
(693)	0.10	100	R	06/11/2001
To: 07-675				
From: 07-675				
(693)	3.00	60	R	06/11/2001
To: 07-670				
From: 07-670				
(693)	0.50	280	R	06/11/2001
To: 07-662				
From: 07-662				
(693)	2.20	80	R	06/14/2001
To: 07-701 SOUTH				
From: 07-701 NORTH				
(693)	1.40	50	R	09/13/2001
To: 07-694 WEST				
From: 07-694 EAST				
(693)	3.84	220	R	07/02/2001
To: 07-872				
From: 07-872				
(693)	1.50	500	R	1998
To: SR 252 NORTH				
From: SR 252 MID				
(693)	1.85	1300	G	2003
To: 07-703				
From: 07-703				
(693)	1.30	1600	G	2003
To: SR 254				
From: 07-712				
(694)	0.80	80	R	06/11/2001
To: 07-711				
From: 07-711				
(694)	2.30	310	R	06/07/2001
To: SR 252 NORTH				
From: SR 252 SOUTH				
(694)	1.00	70	R	07/02/2001
To: 07-695 SOUTH				
From: 07-695 NORTH				
(694)	0.51	130	R	06/14/2001
To: 0.51 ME 07-695 NORTH				

Route	Length	AADT	QA	Year
<b>Augusta County</b>				
From: 0.51 ME 07-695 NORTH				
(694)	0.12	150	R	06/14/2001
To: 07-693 WEST				
From: 07-693 WEST				
(694)	2.43	210	R	1998
To: US 11 SOUTH				
From: US 11 NORTH				
(694)	0.27	350	R	07/05/2001
To: 07-686				
From: 07-686				
(694)	0.93	80	R	07/05/2001
To: US 340				
From: 07-701				
(695)	1.10	49	R	06/14/2001
To: 07-694 SOUTH				
From: 07-694 SOUTH				
(695)	1.15	70	R	06/14/2001
To: 07-697				
From: 07-697				
(695)	0.25	90	R	06/14/2001
To: 0.25 MN 07-697				
From: 0.25 MN 07-697				
(695)	1.45	110	R	06/14/2001
To: SR 252				
From: SR 252 NORTH				
(695)	0.75	300	R	1998
To: 07-710 SOUTH				
From: 07-710 SOUTH				
(695)	0.65	230	R	06/07/2001
To: 07-700				
From: 07-700				
(695)	1.10	48	R	06/11/2001
To: Dead End				
From: US 11				
(696)	2.20	80	R	05/10/2001
To: 07-852				
From: 07-852				
(696)	0.20	210	R	1998
To: 07-749				
From: 07-749				
(696)	1.22	20	R	05/10/2001
To: 07-646 EAST				
From: 07-646 WEST				
(696)	1.40	80	R	05/10/2001
To: 07-690 SOUTH				
From: 07-690 NORTH				
(696)	0.40	210	R	05/10/2001
To: Rockingham County Line				
From: 07-695				
(697)	0.50	50	R	09/13/2001
To: 07-693 SOUTH				
From: 07-693 NORTH				
(697)	1.20	50	R	09/27/2001
To: 07-613 NORTH				
From: 07-613 SOUTH				
(697)	1.40	470	R	1998
To: US 11 NORTH				
From: US 11 MID				
(697)	0.20	60	R	06/14/2001
To: US 11 SOUTH				
From: 07-646				
(698)	0.04	200	R	1998
To: 07-690				
From: 07-690				
(698)	0.80	40	R	05/10/2001
To: Rockingham County Line				

Virginia Department of Transportation  
 Mobility Management Division  
 2003  
 Annual Average Daily Traffic Volume Estimates By Section of Route  
 Augusta Maintenance Area

Route	Length	AADT	QA	Year
<b>Augusta County</b>				
From 07-613				
(699)	1.90	60	R	05/14/2001
To 07-753 SOUTH				
(699)	0.20	80	R	05/14/2001
To 07-753 NORTH				
(699)	0.80	100	R	1998
To 07-754				
(699)	1.90	160	R	05/14/2001
To 07-646 EAST				
From 07-646 WEST				
(699)	1.00	680	G	2003
To Rockingham County Line				
From 07-876				
(700)	1.90	20	R	07/02/2001
To 07-694				
(700)	1.40	160	R	06/07/2001
To 07-695				
From US 11				
(701)	4.04	1500	G	2003
To SR 252				
From 07-608				
(702)	0.70	100	R	07/02/2001
To Dead End				
From SR 42				
(703)	0.30	520	R	05/29/2001
To 07-705				
(703)	2.10	340	R	1998
To 07-878 WEST				
From 07-876 EAST				
(703)	2.60	240	R	06/04/2001
To 07-708 WEST				
(703)	0.20	510	G	2003
To 07-708 EAST				
(703)	0.84	600	G	2003
To 07-693 SOUTH				
From 07-693 NORTH				
(703)	1.46	690	G	2003
To WCL STAUNTON				
From 07-693				
(704)	0.67	1300	G	2003
To SR 254				
From 07-707				
(705)	1.90	100	R	06/07/2001
To 07-706				
(705)	1.00	180	R	06/04/2001
To 07-869				
(705)	0.90	220	R	06/07/2001
To 07-703				
From 07-705				
(706)	0.90	110	R	06/07/2001
To 07-703				
From 07-876				
(707)	0.25	120	R	06/07/2001
To 07-713				
(707)	1.00	70	R	1998
To 07-705				

Route	Length	AADT	QA	Year
<b>Augusta County</b>				
From 07-705				
(707)	0.80	60	R	06/07/2001
To 07-876 SOUTH				
From 07-876 NORTH				
(707)	1.40	30	R	06/07/2001
To 07-708				
From 07-876				
(708)	1.70	480	G	2003
To 07-707				
(708)	0.50	480	G	2003
To 07-711				
(708)	0.60	460	G	2003
To 07-710				
(708)	0.50	810	G	2003
To 07-703 WEST				
From 07-703 EAST				
(708)	0.80	500	R	02/26/2001
To SR 254				
From 07-710				
(709)	2.10	300	R	1998
To SR 252				
From SR 252				
(710)	0.80	40	R	09/13/2001
To 07-695 SOUTH				
From 07-695 NORTH				
(710)	2.10	130	R	06/07/2001
To 07-709				
(710)	0.50	410	R	06/04/2001
To 07-708				
From 07-694				
(711)	0.90	130	R	1998
To 07-841				
(711)	2.40	210	R	06/07/2001
To 2.40 MN 07-841				
(711)	1.00	210	R	06/07/2001
To 07-708				
From 07-876				
(712)	1.00	40	R	06/07/2001
To 07-694				
(712)	0.70	50	R	06/07/2001
To Dead End				
From 07-876				
(713)	2.20	20	R	06/07/2001
To 07-707				
From NCL Staunton				
(714)	0.39	280	G	2003
To 07-742				
From SR 250				
(715)	3.50	260	R	1998
To Dead End				
From 07-629				
(716)	2.40	120	R	06/04/2001
To US 250				
From US 11 SOUTH				
(717)	0.20	90	R	06/14/2001
To US 11 S MID				

Virginia Department of Transportation  
 Mobility Management Division  
 2003  
 Annual Average Daily Traffic Volume Estimates By Section of Route  
 Augusta Maintenance Area

Route	Length	AADT	QA	Year
<b>Augusta County</b>				
From: US 11 N MID				
(717) To: US 11 NORTH	0.60	150	R	06/14/2001
From: Dead End				
(718) To: 07-730	1.00	180	R	1998
From: Rockingham County Line				
(719) To: 07-696	0.40	60	R	05/10/2001
From: US 250				
(720) To: 07-725	2.25	430	G	2003
From: 07-724				
(720) To: 07-724	0.61	340	R	05/29/2001
From: 07-868				
(720) To: SR 42	0.77	260	R	1998
From: SR 42				
(720) To: 07-833	1.25	730	G	2003
From: 07-833				
(720) To: 07-612	2.31	880	G	2003
From: 07-612				
(720) To: WCL STAUNTON	4.04	860	G	2003
From: WCL STAUNTON				
(720) To: Dead End	1.04	1400	G	2003
From: Dead End				
(721) To: 1.20 MN Dead End	1.20	170	R	02/26/2001
From: 1.20 MN Dead End				
(721) To: US 250 WEST	0.30	210	R	02/26/2001
From: US 250 EAST				
(721) To: 0.60 MN US 250	0.60	180	R	1998
From: 0.60 MN US 250				
(722) To: US 250 WEST	2.10	110	R	02/26/2001
From: US 250 EAST				
(722) To: 07-720	1.20	320	R	1998
From: 07-720				
(723) To: 07-725	0.60	220	R	05/29/2001
From: 07-720				
(724) To: 07-723	0.60	220	R	05/29/2001
From: 07-720				
(725) To: 07-723	1.00	460	R	1998
From: 07-723				
(725) To: SR 42	0.78	700	R	05/29/2001
From: Rockbridge County Line				
(726) To: 07-620 SOUTH	1.05	7	R	06/11/2001
From: 07-620 NORTH				
(726) To: 07-620 NORTH	1.40	40	R	06/11/2001
From: 07-675 SOUTH				
(726) To: 07-675 SOUTH	0.07	50	R	06/11/2001
From: 07-675 NORTH				
(726) To: 07-675 NORTH	2.95	40	R	06/11/2001
From: 07-676				

Route	Length	AADT	QA	Year
<b>Augusta County</b>				
From: 07-676				
(726) To: SR 252	0.60	110	R	07/02/2001
From: 07-731				
(727) To: 07-762	1.40	80	R	06/04/2001
From: 07-762				
(727) To: 07-730 NORTH	0.28	450	R	05/31/2001
From: 07-730 SOUTH				
(727) To: Rockingham County Line	0.54	1700	G	2003
From: US 250				
(728) To: 07-730	3.50	70	R	09/13/2001
From: 07-730				
(728) To: GW NATL FOR BNDY	0.15	50	R	09/17/2001
From: GW NATL FOR BNDY				
(728) To: 07-759	0.95	70	R	06/04/2001
From: 07-759				
(728) To: SR 42	1.90	160	R	1998
From: SR 42				
(728) To: 07-734	3.70	120	R	05/14/2001
From: 07-734				
(728) To: 07-732 NORTH	1.71	150	R	1998
From: 07-732 SOUTH				
(728) To: 07-742	1.53	790	G	2003
From: 07-742				
(729) To: Rockingham County Line	0.40	60	R	06/04/2001
From: 07-728				
(730) To: 07-756	1.27	45	R	09/13/2001
From: 07-756				
(730) To: 07-761	0.54	60	R	06/04/2001
From: 07-761				
(730) To: 1.25 MS 07-761	1.25	130	R	06/04/2001
From: 1.25 MS 07-761				
(730) To: 07-747	0.08	150	R	06/04/2001
From: 07-747				
(730) To: 07-764	2.31	480	R	1998
From: 07-764				
(730) To: 07-731 SOUTH	2.56	790	R	05/31/2001
From: 07-731 SOUTH				
(730) To: 07-727 SOUTH	2.37	1300	G	2003
From: 07-727 SOUTH				
(730) To: Rockingham County Line	0.96	550	G	2003
From: SR 42				
(731) To: 07-607	0.30	270	G	2003
From: 07-607				
(731) To: 07-756	2.20	690	G	2003
From: 07-756				
(731) To: 07-747	0.25	910	G	2003
From: 07-747				

Virginia Department of Transportation  
 Mobility Management Division  
 2003  
 Annual Average Daily Traffic Volume Estimates By Section of Route  
 Augusta Maintenance Area

Route	Length	AADT	QA	Year
<b>Augusta County</b>				
From: 07-747				
(731)	1.00	1100	G	2003
To: 07-730 SOUTH				
From: 07-730 NORTH				
(731)	0.92	310	R	05/31/2001
To: 07-765 EAST				
(731)	0.90	200	R	1998
To: 07-764 EAST				
(731)	1.10	200	R	05/31/2001
To: 07-618				
(731)	1.30	120	R	1998
To: Rockingham County Line				
From: US 250				
(732)	1.87	800	G	2003
To: 07-728 SOUTH				
(732)	0.43	780	G	2003
To: 07-736				
(732)	3.90	180	R	05/10/2001
To: 07-613 WEST				
From: 07-613 EAST				
(732)	0.98	360	R	1998
To: 07-745				
(732)	3.00	160	R	05/10/2001
To: 07-753				
(732)	0.70	200	R	1998
To: 07-804				
(732)	0.50	430	R	05/10/2001
To: 07-646				
From: 07-736				
(733)	1.00	160	R	1998
To: 07-734				
(733)	1.60	80	R	05/14/2001
To: 07-835				
(733)	1.00	80	R	05/14/2001
To: 07-739				
From: 07-728				
(734)	0.50	30	R	09/13/2001
To: 07-736				
(734)	0.60	50	R	05/14/2001
To: 07-733				
From: 07-728				
(735)	0.40	60	R	05/14/2001
To: 07-736				
From: US 250				
(736)	3.40	560	R	05/14/2001
To: SR 42 NORTH				
From: SR 42 SOUTH				
(736)	1.00	190	R	1998
To: 07-835 WEST				
(736)	2.30	260	R	05/14/2001
To: 07-734 WEST				
(736)	0.10	420	R	1998
To: 07-734 EAST				
(736)	0.75	390	R	02/26/2001
To: 07-733				

Route	Length	AADT	QA	Year
<b>Augusta County</b>				
From: 07-733				
(736)	0.41	700	R	1998
To: 07-732				
From: 07-736				
(737)	1.80	20	R	05/14/2001
To: SR 42				
From: Dead End				
(738)	0.70	30	R	05/14/2001
To: SR 42				
From: SR 42				
(739)	1.50	360	R	05/17/2001
To: 07-741				
(739)	0.70	130	R	05/14/2001
To: 07-733				
(739)	1.70	120	R	05/14/2001
To: 07-607				
From: Dead End				
(740)	0.70	150	R	02/26/2001
To: 07-742				
From: 07-739				
(741)	0.86	90	R	05/14/2001
To: 0.86 MN 07-739				
(741)	0.54	140	R	05/14/2001
To: 07-607				
From: NCL Staunton				
(742)	0.23	1800	N	2003
To: 07-714				
(742)	0.80	1800	G	2003
To: 07-612 EAST				
(742)	0.63	1600	G	2003
To: 07-728				
(742)	3.15	240	G	2003
To: 07-613 NORTH				
From: 07-613 SOUTH				
(742)	1.30	210	R	05/10/2001
To: 07-743				
(742)	1.20	200	R	05/10/2001
To: 1.20 MN 07-743				
(742)	0.60	260	R	05/10/2001
To: 07-745				
(742)	0.90	920	R	05/10/2001
To: 07-744 NORTH				
(742)	2.00	140	R	05/10/2001
To: US 11 NORTH				
From: US 11 SOUTH				
(742)	0.20	170	R	05/03/2001
To: 0.20 ME US 11				
(742)	0.23	110	R	05/03/2001
To: 0.44 ME US 11				
(742)	0.07	110	R	05/03/2001
To: 07-816				
(742)	2.50	80	R	05/03/2001
To: 07-927				
From: 07-612				
(743)	0.50	150	R	03/01/2001
To: Dead End				

Virginia Department of Transportation  
 Mobility Management Division  
 2003  
 Annual Average Daily Traffic Volume Estimates By Section of Route  
 Augusta Maintenance Area

Route	Length	AADT	QA	Year
<b>Augusta County</b>				
From: Dead End				
(743) To: 07-742	0.70	20	R	05/10/2001
From: 07-626 Limestone Rd				
(744) Leaport Rd To: 0.09 MN 07-626	0.09	120	R	02/26/2001
(744) Leaport Rd To: 0.50	0.50	60	R	02/26/2001
From: 07-781 Bald Rock Rd				
(744) Leaport Rd To: 0.40	0.40	70	R	02/26/2001
From: 07-742 SOUTH				
(744) Leaport Rd To: 0.80	0.80	940	R	1998
From: 07-742 NORTH				
(745) To: 07-616				
From: 07-732				
(745) To: 07-746	0.70	300	R	1998
From: 07-746				
(745) To: 07-742	0.90	390	R	05/10/2001
From: 07-745				
(746) To: 07-616	1.70	80	R	05/14/2001
From: 07-616				
(746) To: 07-804	0.60	47	R	05/10/2001
From: 07-730				
(747) To: 07-731	3.40	690	G	2003
From: 07-731				
(747) To: 07-809	3.26	1100	G	2003
From: 07-809				
(747) To: 0.09 MN 07-809	0.09	80	R	05/21/2001
From: 0.09 MN 07-809				
(747) To: Rockingham County Line	0.61	60	R	05/21/2001
From: 07-626				
(748) To: 07-696	0.70	50	R	05/10/2001
From: Dead End				
(749) To: 07-696	0.40	70	R	05/10/2001
From: 07-696				
(749) To: 07-646	1.00	390	R	1998
From: US 11				
(750) To: 07-778	1.29	2300	G	2003
From: 07-778				
(750) To: SR 256	1.53	2600	G	2003
From: ECL WAYNESBORO				
(751) To: Dead End	0.60	180	R	04/05/2001
From: 07-753				
(752) To: 07-646	1.90	120	R	05/14/2001
From: SR 42				
(753) To: 07-613 SOUTH	2.10	120	R	05/14/2001
From: 07-613 NORTH				
(753) To: 07-699 SOUTH	1.10	49	R	05/31/2001

Route	Length	AADT	QA	Year
<b>Augusta County</b>				
From: 07-699 NORTH				
(753) To: 07-732	2.40	40	R	05/10/2001
From: 07-731				
(754) To: SR 42	1.60	40	R	05/21/2001
From: SR 42				
(754) To: 07-613 NORTH	0.80	90	R	05/14/2001
From: 07-613 SOUTH				
(754) To: 07-699	0.90	20	R	05/14/2001
From: 07-730				
(755) To: Rockingham County Line	0.40	190	R	05/31/2001
From: 07-730				
(756) To: 07-759 SOUTH	0.60	30	R	06/04/2001
From: 07-759 SOUTH				
(756) To: 07-759 NORTH	0.10	50	R	05/17/2001
From: 07-759 NORTH				
(756) To: 07-760 SOUTH	1.00	40	R	05/21/2001
From: 07-760 NORTH				
(756) To: 07-758 EAST	1.90	40	R	05/17/2001
From: 07-758 EAST				
(756) To: 07-758 WEST	0.30	240	R	1998
From: 07-758 WEST				
(756) To: 07-731	2.10	40	R	05/17/2001
From: Dead End				
(757) To: 07-758	0.40	90	R	05/17/2001
From: SR 42				
(758) To: 07-756 EAST	0.60	370	R	05/17/2001
From: 07-756 WEST				
(758) To: 07-757	0.60	200	R	1998
From: 07-757				
(758) To: 07-747	0.90	260	R	05/17/2001
From: 07-747				
(758) To: 07-730 SOUTH	1.10	70	R	05/17/2001
From: 07-730 NORTH				
(758) To: 07-764	2.00	170	R	05/31/2001
From: 07-764				
(758) To: 07-728	0.90	260	R	05/17/2001
From: 07-728				
(759) To: 07-756 SOUTH	1.40	47	R	05/14/2001
From: 07-756 NORTH				
(759) To: 07-761	0.80	60	R	06/04/2001
From: SR 42				
(760) To: 07-747	3.50	400	R	1998
From: 07-730				
(761) To: 07-759	0.30	40	R	06/04/2001
From: 07-759				
(761) To: 07-747	1.10	130	R	05/31/2001

Virginia Department of Transportation  
 Mobility Management Division  
 2003  
 Annual Average Daily Traffic Volume Estimates By Section of Route  
 Augusta Maintenance Area

Route	Length	AADT	QA	Year
<b>Augusta County</b>				
From: 07-747				
(761) To: 07-763	0.30	150	R	06/04/2001
From: 07-731				
(762) To: 07-727	1.20	210	R	1998
From: 07-730				
(763) To: GW NATL FOR BNDY	0.40	190	R	05/31/2001
(763) To: 0.69 ME NATL BNDY	0.69	190	R	05/31/2001
(763) To: 0.21 ME NATL BNDY	0.21	190	R	05/31/2001
(763) To: 07-761	1.10	80	R	05/21/2001
(763) To: 07-747				
(764) To: 07-730	2.60	110	R	05/31/2001
(764) To: 07-731 SOUTH	1.40	60	R	05/31/2001
(764) To: 07-765	0.34	120	R	05/31/2001
(764) To: 0.34 ME 07-765	0.06	120	R	05/31/2001
(764) To: 07-730 SOUTH				
(764) To: 07-730 NORTH	0.05	190	R	05/31/2001
(764) To: 0.05 ME 07-730 N	1.45	190	R	05/31/2001
(764) To: 07-766	0.80	190	R	1998
(764) To: 07-747				
(765) From: Dead End	0.40	40	R	06/04/2001
(765) To: 07-731 WEST				
(765) To: 07-731 EAST	0.80	30	R	05/31/2001
(765) To: 07-764				
(766) To: 07-764	1.70	80	R	06/04/2001
(766) To: 07-729	1.00	70	R	05/31/2001
(766) To: 07-727				
(767) From: Dead End	0.40	9	R	05/21/2001
(767) To: 07-613				
(768) To: 07-994	1.40	380	R	05/07/2001
(768) To: 07-2001	0.21	770	R	1998
(768) To: SR 276				
(769) To: SR 256	1.06	200	R	05/03/2001
(769) To: 07-772 WEST	0.88	40	R	05/13/2001
(769) To: 07-865				

Route	Length	AADT	QA	Year
<b>Augusta County</b>				
From: 07-605				
(770) To: 0.55 ME 07-605	0.55	30	R	04/26/2001
(770) To: 0.69 ME 07-605	0.14	30	R	04/26/2001
(770) To: 0.21 ME 07-605	0.21	20	R	04/23/2001
(770) To: 07-825				
(771) To: 07-750	0.80	60	R	05/07/2001
(771) To: 07-773 NORTH	0.63	70	R	05/07/2001
(771) To: 07-773 SOUTH				
(771) To: 0.63 MN 07-773	0.85	780	R	05/07/2001
(771) To: 07-847	0.39	850	R	1998
(771) To: SR 256				
(772) From: Dead End	0.70	90	R	1998
(772) To: 07-769 WEST				
(772) To: 07-769 EAST	0.34	70	R	05/03/2001
(772) To: 0.34 MN 07-769 E	0.07	70	R	1998
(772) To: SR 256	0.05	140	R	05/07/2001
(772) To: 0.06 MS SR 256	0.54	150	R	05/03/2001
(772) To: 07-996				
(773) To: 07-775	0.12	80	R	1998
(773) To: 0.12 MN 07-775	1.51	30	R	05/07/2001
(773) To: 07-778	1.10	80	R	1998
(773) To: 07-774	0.10	160	R	05/07/2001
(773) To: 07-771	0.80	200	R	1998
(773) To: 07-847 WEST				
(773) To: 07-847	0.15	110	R	1998
(773) To: SR 256	0.10	220	R	05/07/2001
(773) To: 0.10 MN SR 256	1.25	110	R	05/03/2001
(773) To: 07-996				
(774) To: 07-608	0.30	130	R	05/03/2001
(774) To: 07-777	1.80	60	R	05/07/2001
(774) To: 07-775 SOUTH				
(774) To: 07-775 NORTH	1.80	40	R	09/13/2001
(774) To: 07-773				



Virginia Department of Transportation  
 Mobility Management Division  
 2003  
 Annual Average Daily Traffic Volume Estimates By Section of Route  
 Augusta Maintenance Area

Route	Length	AADT	QA	Year
<b>Augusta County</b>				
From: US 11				
(775)	0.55	530	R	05/10/2001
To: 07-773				
From: 07-773				
(775)	1.88	440	R	05/07/2001
To: 07-778				
From: 07-778				
(775)	0.80	240	R	1998
To: 07-774 NORTH				
From: 07-774 NORTH				
(775)	0.80	60	R	05/03/2001
To: 07-900				
From: 07-900				
(775)	1.40	60	R	05/03/2001
To: 07-608 NORTH				
From: 07-608 SOUTH				
(775)	1.30	80	R	04/23/2001
To: 07-865				
From: 07-865				
(776)	1.60	40	R	04/23/2001
To: 07-865				
From: 07-616				
(777)	2.63	250	R	05/03/2001
To: 07-778 NORTH				
From: 07-778 SOUTH				
(777)	0.25	50	R	05/03/2001
To: Dead End				
From: Dead End				
(777)	0.65	120	R	05/03/2001
To: 07-774				
From: 07-750				
(778)	0.97	180	R	1998
To: 07-773				
From: 07-773				
(778)	1.17	220	R	05/07/2001
To: 07-775				
From: 07-775				
(778)	1.06	200	R	1998
To: 07-777 NORTH				
From: 07-777 NORTH				
(778)	2.28	310	R	05/03/2001
To: 07-608 SOUTH				
From: 07-608 NORTH				
(778)	0.98	350	G	2003
To: 07-782				
From: 07-782				
(778)	1.52	380	G	2003
To: 07-865				
From: 07-865				
(778)	0.76	360	G	2003
To: 07-779				
From: 07-779				
(778)	0.66	360	G	2003
To: 07-825				
From: 07-825				
(778)	0.20	390	G	2003
To: US 340 NORTH				
From: US 340 SOUTH				
(778)	1.87	1100	R	04/26/2001
To: 07-661				
From: 07-865				
(779)	1.20	46	R	04/26/2001
To: 07-778				
From: 07-781				
(780)	0.31	270	R	1998
To: 07-1916				
From: 07-1916				
(780)	0.05	150	R	02/26/2001
To: 0.05 ME 07-1916				

Route	Length	AADT	QA	Year
<b>Augusta County</b>				
From: 0.05 ME 07-1916				
(780)	0.65	110	R	02/26/2001
To: 07-906				
From: Dead End				
(781)	2.55	190	R	02/26/2001
To: 07-780				
From: 07-780				
(781)	0.75	450	R	1998
To: US 11				
From: US 11				
(781)	0.99	420	R	02/26/2001
To: 0.11 MN 07-1045				
From: 0.11 MN 07-1045				
(781)	1.51	70	R	1992
To: 07-744				
From: SR 254				
(782)	2.10	300	R	1998
To: 07-619 EAST				
From: 07-619 WEST				
(782)	1.20	40	R	04/26/2001
To: 07-785 WEST				
From: 07-785 EAST				
(782)	1.10	70	R	05/03/2001
To: 07-612				
From: 07-612				
(782)	1.10	130	R	04/26/2001
To: 07-617				
From: 07-617				
(782)	1.20	40	R	04/23/2001
To: 07-616 EAST				
From: 07-616 WEST				
(782)	1.00	130	R	04/23/2001
To: 07-778				
From: 07-784				
(783)	0.25	110	R	04/23/2001
To: 07-617				
From: 07-785 EAST				
(784)	1.30	170	R	1998
To: 07-612				
From: 07-612				
(784)	0.40	160	R	04/23/2001
To: 07-783				
From: 07-783				
(784)	0.60	40	R	04/23/2001
To: 07-617				
From: 07-608				
(785)	1.00	430	R	04/26/2001
To: 07-784				
From: 07-784				
(785)	0.70	220	R	04/26/2001
To: 07-782 EAST				
From: 07-782 EAST				
(785)	1.20	160	R	04/26/2001
To: 07-619				
From: 07-839				
(786)	0.70	560	R	1998
To: 07-788				
From: 07-788				
(786)	1.40	470	R	04/26/2001
To: 07-608				
From: 07-642				
(787)	0.80	140	R	04/26/2001
To: 07-788 WEST				
From: 07-788 EAST				
(787)	1.10	60	R	05/03/2001
To: 07-907				

Virginia Department of Transportation  
 Mobility Management Division  
 2003  
 Annual Average Daily Traffic Volume Estimates By Section of Route  
 Augusta Maintenance Area

Route	Length	AADT	QA	Year
<b>Augusta County</b>				
From: 07-612 EAST				
(788)	0.74	90	R	04/26/2001
To: 07-612 WEST				
(788)	0.15	40	R	05/03/2001
From: Dead End; Gap Terminus				
(788)	0.10	50	R	04/26/2001
To: Dead End; Gap Terminus				
From: 07-787 WEST				
(788)	0.30	120	R	04/26/2001
To: 07-787 EAST				
(788)	0.70	160	R	04/26/2001
From: 07-786				
(788)				
From: 07-792				
(789)	1.65	290	R	1998
To: 07-612				
(789)				
From: SR 275				
(790)	0.09	70	R	1998
To: 07-930				
(790)	0.10	40	R	03/22/2001
From: 07-931				
(790)	0.05	20	R	03/19/2001
To: 07-792				
(790)	0.05	20	R	03/19/2001
From: 0.05 ME 07-792				
(790)	0.93	20	R	03/19/2001
To: 07-612				
(790)				
From: US 340				
(791)	0.12	90	R	04/05/2001
To: Dead End				
(791)				
From: 07-1427				
(792)	0.02	4800	R	03/19/2001
To: US 250				
(792)	4.56	470	G	2003
From: SR 254				
(792)	2.19	1800	G	2003
To: 07-612				
(792)	0.17	180	R	1998
From: 07-1908				
(792)	0.40	200	R	03/19/2001
To: 07-1909				
(792)	0.37	180	R	1998
From: Dead End				
(792)				
From: 07-792				
(794)	1.79	220	R	03/19/2001
To: 1.80 ME 07-792				
(794)	2.31	100	R	03/19/2001
From: 07-642				
(794)				
From: SR 254 EAST				
(795)	0.61	110	R	1998
To: SR 254 WEST				
(795)	2.96	650	R	05/03/2001
From: 07-608				
(795)	1.16	340	R	1998
To: 07-796				
(795)	1.46	330	G	2003
From: 07-640				
(795)				

Route	Length	AADT	QA	Year
<b>Augusta County</b>				
From: 07-640				
(795)	0.63	340	G	2003
To: WCL WAYNESBORO				
(795)				
From: 07-608				
(796)	3.40	1000	G	2003
To: SR 254				
(796)	0.75	520	R	04/26/2001
From: 07-888				
(796)	0.52	290	R	1998
To: 07-782				
(796)	0.80	150	R	04/26/2001
From: 07-828 NORTH				
(796)	0.94	270	R	1998
To: 07-828 SOUTH				
(796)				
From: 07-865				
(796)				
From: 07-642				
(797)	0.70	70	R	04/26/2001
To: 07-608				
(797)	1.20	110	R	05/03/2001
From: 07-796				
(797)				
From: 07-799				
(798)	0.62	90	R	04/05/2001
To: 0.62 MN 07-799				
(798)	0.48	80	R	04/05/2001
From: 07-611				
(798)				
From: 07-827				
(799)	0.55	150	R	04/05/2001
To: 07-798				
(799)	0.05	200	R	04/05/2001
From: NCL WAYNESBORO				
(799)				
From: 07-717				
(800)	0.05	160	R	06/14/2001
To: US 11 SOUTH				
(800)	0.82	80	R	06/14/2001
From: 07-654				
(800)	1.05	530	R	1998
To: US 11 NORTH				
(800)				
From: US 250				
(801)	2.10	60	R	03/01/2001
To: 07-835				
(801)				
From: 07-693				
(802)	0.55	160	R	02/26/2001
To: SR 252				
(802)				
From: 07-865				
(803)	0.60	10	R	04/23/2001
To: Dead End				
(803)				
From: 07-616				
(804)	0.60	430	R	1998
To: 07-852				
(804)	0.30	330	R	05/10/2001
From: 07-746				
(804)	1.10	250	R	1998
To: 07-732				
(804)				
From: US 250; 07-608				
(805)	0.05	150	R	1998
To: 07-641 Gap Terminus				
(805)				

Virginia Department of Transportation  
 Mobility Management Division  
 2003  
 Annual Average Daily Traffic Volume Estimates By Section of Route  
 Augusta Maintenance Area

Route	Length	AADT	QA	Year
<b>Augusta County</b>				
From: Dead End				
(806) To: 07-707	0.60	50	R	06/07/2001
From: Dead End				
(807) To: 07-795	0.60	80	R	04/26/2001
From: 07-629				
(808) To: 07-689	0.10	4	R	06/04/2001
From: 07-747				
(809) To: SR 42	0.18	1500	G	2003
From: Dead End				
(810) To: 07-635	0.27	NA		
From: SR 42				
(811) To: 07-601	2.27	410	R	1998
From: SR 42				
(811) To: Dead End	0.25	970	R	05/29/2001
From: Dead End				
(811) To: 07-601	0.23	60	R	1992
From: 07-601				
(812) To: Dead End	0.35	100	R	05/29/2001
From: 07-626				
(813) To: 07-612	0.25	70	R	1998
From: 07-612 WEST				
(813) To: 07-1930	0.94	300	R	03/12/2001
From: 07-1930				
(813) To: 07-612 EAST	0.06	1500	R	03/19/2001
From: Nelson County Line				
(814) To: 07-664	3.30	520	G	2003
From: US 11				
(815) To: Dead End	0.14	100	R	07/05/2001
From: Dead End				
(816) To: 07-742	0.70	30	R	05/03/2001
From: 07-741				
(817) To: 07-604 NORTH	2.35	90	R	06/14/2001
From: 07-604 SOUTH				
(817) To: 07-604 SOUTH	0.05	40	R	06/11/2001
From: 07-604 SOUTH				
(817) To: 07-604 SOUTH	0.05 ME 07-604 SOUTH	40	R	06/11/2001
From: 07-604 SOUTH				
(817) To: 07-613	0.46 ME 07-604 SOUTH	40	R	06/11/2001
From: 07-612				
(818) To: US 11	0.27	3200	R	03/12/2001
From: SR 252				
(819) To: Dead End	0.50	120	R	06/14/2001

Route	Length	AADT	QA	Year
<b>Augusta County</b>				
From: SR 254 WEST				
(820) To: 07-889	0.51	120	R	1998
From: SR 254 EAST				
(820) To: 1.00 MN SR 254	0.28	200	R	1998
From: 07-785				
(820) To: 07-727	1.00	450	R	04/26/2001
From: Rockingham County Line				
(821) To: Dead End	1.00 MN SR 254	200	R	04/26/2001
From: US 250				
(822) To: US 340	0.19	210	R	1998
From: 07-01620(R)/				
(823) To: 07-1620	0.40	260	R	03/19/2001
From: Cul-de-Sac				
(823) To: SR 276	0.34	700	R	1998
From: Dead End				
(824) To: 07-778	0.19	90	R	1998
From: SR 276				
(824) To: Dead End	0.17	60	R	05/07/2001
From: 07-778				
(825) To: 07-770	1.90	200	G	2003
From: Rockingham County Line				
(825) To: 07-778 SOUTH	1.00	210	G	2003
From: 07-778 NORTH				
(826) To: Dead End	0.37	10	R	04/23/2001
From: SR 254 WEST				
(827) To: 07-828	0.04	40	R	04/23/2001
From: 07-828				
(827) To: 07-779	0.31	280	G	2003
From: SR 254 EAST				
(827) To: 07-827	0.02	1700	R	04/05/2001
From: 07-827				
(828) To: 07-611	0.28	1200	R	1998
From: 07-611				
(828) To: 07-796 NORTH	0.85	200	G	2003
From: 07-796 NORTH				
(828) To: 07-865	1.00	1100	G	2003
From: Dead End				
(828) To: SR 42	0.50	200	G	2003
From: US 340				
(829) To: Dead End	0.10	30	R	1998
From: SR 42				
(830) To: Dead End	0.40	160	R	04/23/2001

Virginia Department of Transportation  
 Mobility Management Division  
 2003  
 Annual Average Daily Traffic Volume Estimates By Section of Route  
 Augusta Maintenance Area

Route	Length	AADT	QA	Year
<b>Augusta County</b>				
From: 07-654				
(831)	0.59	700	R	1998
To: 07-652				
(831)	0.91	400	R	1998
To: 07-653				
(831)	0.91	670	R	06/14/2001
To: US 340				
From: Dead End				
(832)	0.60	170	R	1998
To: 07-720 EAST				
From: 07-720 WEST				
(832)	0.50	80	R	05/29/2001
To: Dead End				
From: SR 254				
(833)	1.20	500	R	1998
To: 07-720				
(833)	0.80	80	R	05/29/2001
To: Dead End				
From: 07-631				
(834)	1.30	870	G	2003
To: 07-640				
From: US 250				
(835)	1.60	660	G	2003
To: 07-801				
(835)	0.50	460	R	05/14/2001
To: 07-728				
(835)	1.40	60	R	05/14/2001
To: 07-736 SOUTH				
From: 07-736 NORTH				
(835)	1.65	20	R	05/14/2001
To: 07-733				
From: Dead End				
(836)	0.50	60	R	09/13/2001
To: 0.50 MN Dead End				
(836)	0.80	160	R	05/29/2001
To: SR 42				
From: 07-728				
(837)	1.52	100	R	05/14/2001
To: SR 42				
From: 07-604				
(838)	1.60	70	R	06/11/2001
To: 07-850				
(838)	0.60	40	R	06/11/2001
To: 07-919				
From: SR 254				
(839)	0.51	600	R	05/03/2001
To: 07-786				
(839)	0.17	140	R	1998
To: 07-642				
From: US 250 WEST				
(840)	0.70	110	R	02/26/2001
To: US 250 EAST				
From: 07-876				
(841)	1.00	49	R	06/07/2001
To: 07-711				

Route	Length	AADT	QA	Year
<b>Augusta County</b>				
From: 07-608 SOUTH				
(842)	0.60	250	R	1992
To: 0.60 MS 07-608				
(842)	0.40	220	R	06/14/2001
To: 1.00 MS 07-608				
(842)	0.90	120	R	06/14/2001
To: 07-608 NORTH				
From: Dead End				
(843)	0.80	80	R	05/14/2001
To: 07-607				
From: Dead End				
(844)	0.20	250	R	04/23/2001
To: 07-825				
(844)	0.30	610	R	04/23/2001
To: Rockingham County Line				
From: Dead End				
(845)	0.66	50	R	05/29/2001
To: SR 42				
From: Dead End				
(846)	0.11	NA		
To: 07-635				
From: SR 256				
(847)	0.30	460	R	05/07/2001
To: 07-773 WEST				
(847)	0.05	270	R	1998
To: 07-773 EAST				
(847)	0.68	170	R	05/07/2001
To: 07-771				
From: 07-610				
(848)	0.80	280	R	1998
To: Dead End				
From: Dead End				
(849)	1.15	370	R	06/14/2001
To: 07-608				
From: 07-838				
(850)	0.11	100	R	1998
To: 07-620				
From: Rockbridge County Line				
(851)	0.13	160	R	07/02/2001
To: US 11				
From: 07-804				
(852)	1.30	230	R	1998
To: 07-696				
From: US 11				
(853)	1.00	200	R	1998
To: Dead End				
From: US 11				
(854)	0.10	1100	R	03/12/2001
To: BEGIN LOOP				
(854)	0.35	700	R	1998
To: 07-1901				
(854)	0.40	140	R	03/12/2001
To: END LOOP				
From: Dead End				
(855)	0.70	150	R	1998
To: 07-610				

Virginia Department of Transportation  
 Mobility Management Division  
 2003  
 Annual Average Daily Traffic Volume Estimates By Section of Route  
 Augusta Maintenance Area

Route	Length	AADT	QA	Year
<b>Augusta County</b>				
From: US 340				
(856) To: Dead End	0.65	150	R	04/23/2001
From: Dead End				
(857) To: US 11	0.30	80	R	1998
From: Dead End				
(858) To: 07-754	0.50	30	R	05/14/2001
From: 07-811				
(859) To: SR 42	0.17	80	R	05/29/2001
From: 07-703				
(860) To: 0.05 MN 07-703	0.05	80	R	1998
(860) To: 07-2210	1.25	60	R	05/29/2001
(860) To: 07-876	0.20	160	R	05/29/2001
(861) To: 07-340	0.23	60	R	04/23/2001
(862) To: Dead End				
(862) To: 07-601	0.19	70	R	05/29/2001
(864) To: Dead End				
(864) To: 07-699	0.30	6	R	05/14/2001
(865) To: NCL WAYNESBORO	1.17	1300	G	2003
(865) To: 07-611 SOUTH	0.73	1200	G	2003
(865) To: 07-796	2.23	1000	G	2003
(865) To: 07-619 NORTH	1.23	1000	G	2003
(865) To: 07-612	2.40	670	G	2003
(865) To: 07-616 SOUTH	3.03	670	G	2003
(865) To: 07-605 SOUTH	1.04	590	G	2003
(865) To: 07-608	1.03	1200	G	2003
(868) To: SR 256				
(868) To: Dead End				
(868) To: 0.07	0.07	150	R	05/29/2001
(868) To: 0.08 MN Dead End				
(868) To: 0.43	0.43	360	R	05/29/2001
(869) To: 07-720				
(869) To: Dead End				
(869) To: 0.50	0.50	50	R	06/04/2001
(870) To: 07-705				
(870) To: 07-616				
(870) To: 0.60	0.60	130	R	04/23/2001
(870) To: 07-615				

Route	Length	AADT	QA	Year
<b>Augusta County</b>				
From: 07-613				
(871) To: US 11	0.70	800	R	1998
From: 07-693				
(872) To: 07-613	1.19	730	R	1998
From: 07-612				
(873) To: Dead End	0.70	120	R	04/16/2001
From: Dead End				
(875) To: 07-739	0.25	130	R	05/17/2001
From: SR 252				
(876) To: 07-602	3.30	200	G	2003
(876) To: 07-707 MID	3.20	170	R	06/07/2001
(876) To: 07-860	4.35	190	R	1998
(876) To: SR 254	0.55	320	R	05/29/2001
(877) To: SR 358 WEST	0.90	1900	R	03/19/2001
(877) To: SR 358 EAST				
(879) To: 07-880	0.05	440	R	1998
(879) To: 07-878	0.05	290	R	1998
(879) To: Dead End				
(880) To: SR 358	0.05	560	R	03/19/2001
(880) To: 07-879	0.03	140	R	03/19/2001
(880) To: 07-881	0.11	140	R	03/19/2001
(881) To: 07-877				
(881) To: 07-882	0.04	10	R	1998
(881) To: 07-880				
(882) To: SR 358	0.28	330	R	03/19/2001
(882) To: 07-881	0.11	150	R	03/19/2001
(882) To: 07-877				
(884) To: 07-811	0.11	180	R	1998
(884) To: Dead End				
(885) To: 07-877	0.04	90	R	1998
(885) To: SR 358				
(886) To: 07-778	0.15	20	R	04/23/2001
(886) To: 07-778				
(887) To: 07-610	0.36	100	R	1992
(887) To: 0.36 MN 07-610				

Virginia Department of Transportation  
 Mobility Management Division  
 2003  
 Annual Average Daily Traffic Volume Estimates By Section of Route  
 Augusta Maintenance Area

Route	Length	AADT	QA	Year
<b>Augusta County</b>				
From: 0.36 MN 07-610				
(887) To: Dead End	0.28	100	R	1992
From: 07-796				
(888) To: Dead End	0.23	70	R	04/26/2001
From: Dead End				
(889) To: 07-820	0.29	100	R	04/26/2001
From: 07-608				
(891) To: Dead End	0.35	100	R	07/02/2001
From: Dead End				
(892) To: 07-717	0.45	130	R	07/02/2001
From: Dead End				
(893) To: 07-679	0.40	30	R	06/11/2001
From: 07-664				
(894) To: 07-624	0.12	2700	R	04/16/2001
From: US 340 SOUTH				
(895) To: US 340 NORTH	0.30	30	R	1998
From: 07-927				
(897) To: Dead End	0.23	90	R	05/03/2001
From: 07-608				
(898) To: Dead End	0.60	420	R	07/05/2001
From: 07-656				
(899) To: 07-608	0.02	780	R	1998
From: 07-775				
(900) To: 1.09 MN 07-775	1.09	48	R	05/03/2001
From: 1.65 MN 07-775				
(900) To: 07-769	0.06	110	R	05/03/2001
From: Cul-de-Sac				
(901) To: 07-612; 07-1906	0.67	NA		
From: SR 256 WEST				
(902) To: SR 256 EAST	0.22	60	R	1998
From: 07-693				
(903) To: Dead End	0.40	70	R	06/14/2001
From: US 340				
(905) To: Dead End	0.16	80	R	1998
From: Dead End				
(906) To: 07-780	0.20	80	R	05/03/2001
From: 2.00 ME 07-780				
(906) To: 2.00 ME 07-780	2.00	100	R	05/03/2001

Route	Length	AADT	QA	Year
<b>Augusta County</b>				
From: 2.00 ME 07-780				
(906) To: 07-612	0.08	160	R	05/03/2001
From: 07-612 WEST				
(907) To: 07-612 EAST	0.84	60	R	1998
From: 07-612				
(908) To: 07-612	0.18	30	R	1998
From: Dead End				
(909) To: US 340	0.61	3000	G	2003
From: Dead End				
(910) To: 07-753	0.50	60	R	05/14/2001
From: SR 42				
(911) To: Dead End	0.18	400	R	1998
From: 07-660				
(912) To: 07-610	0.33	530	R	1992
From: Dead End				
(913) To: 07-912	0.70	530	R	1992
From: 07-635				
(914) To: 07-608	0.44	70	R	1998
From: US 11 WEST				
(915) To: US 11 EAST	0.54	100	R	02/26/2001
From: Dead End				
(916) To: 07-1535	0.15	140	R	1986
From: 07-1535				
(916) To: 07-610	0.09	440	R	1986
From: Rockbridge County Line				
(917) To: 07-620	1.59	140	R	1998
From: Rockbridge County Line				
(918) To: 07-937	0.22	70	R	07/02/2001
From: 07-937				
(918) To: Dead End	0.59	70	R	07/02/2001
From: Rockbridge County Line				
(919) To: 07-620 SOUTH	1.20	460	R	06/11/2001
From: 07-620 NORTH				
(919) To: 07-675	3.20	420	R	1998
From: Dead End				
(920) To: SR 252	0.15	20	R	06/11/2001
From: 07-730				
(922) To: Dead End	0.23	20	R	05/31/2001
From: 07-792 SOUTH				
(923) To: 07-792 NORTH	0.78	50	R	04/05/2001

Virginia Department of Transportation  
 Mobility Management Division  
 2003  
 Annual Average Daily Traffic Volume Estimates By Section of Route  
 Augusta Maintenance Area

Route	Length	AADT	QA	Year
<b>Augusta County</b>				
From: Dead End				
(924) To: 07-616	0.07	40	R	02/26/2001
From: US 11				
(925) To: Dead End	0.30	30	R	1998
From: 07-616				
(926) To: 07-777	1.50	40	R	05/03/2001
From: Dead End				
(927) To: 07-742	0.20	40	R	05/03/2001
From: 07-616				
(927) To: 07-616	0.90	200	R	05/03/2001
From: US 11				
(928) To: Dead End	0.42	70	R	05/07/2001
From: SR 254				
(929) To: SR 275	0.23	20	R	03/19/2001
From: Dead End				
(930) To: 07-790	0.07	20	R	03/19/2001
From: 07-790				
(931) To: Dead End	0.13	20	R	03/22/2001
From: Dead End				
(932) To: 0.11 MN Dead End	0.11	20	R	02/26/2001
From: 0.23 SR 275	0.23	110	R	02/26/2001
From: US 340				
(933) To: Dead End	0.16	90	R	1998
From: SR 285; 07-608				
(935) To: Dead End	0.73	3800	R	03/19/2001
From: 07-731				
(936) To: Dead End	0.50	100	R	1998
From: Rockbridge County Line				
(937) To: 07-918	0.11	110	R	07/02/2001
From: 07-684				
(938) To: Dead End	0.75	100	R	05/29/2001
From: US-00011(B)/				
(940) To: 07-00941(R)/	0.16	NA		
From: Dead End/				
(941) To: 07-00940(L)/	0.22	NA		
From: 07-935				
(945) To: Cul-de-Sac	0.12	180	R	03/19/2001

Route	Length	AADT	QA	Year
<b>Augusta County</b>				
From: Dead End				
(950) To: 07-622	0.61	200	R	04/16/2001
From: 07-646 WEST				
(955) To: 07-646 EAST	0.14	40	R	05/07/2001
From: 07-635				
(970) To: 07-971	0.54	2500	R	04/05/2001
From: 07-632				
(970) To: 07-632	1.20	320	R	1998
From: 07-970				
(971) To: 07-624	1.54	160	R	07/19/2001
From: FR-223				
(992) To: 07-994	0.35	50	R	05/07/2001
From: Rockingham County Line				
(992) To: 07-994	0.40	180	R	05/07/2001
From: 07-994				
(993) To: 07-992	0.07	620	R	05/07/2001
From: Rockingham County Line				
(993) To: 07-992	0.05	390	R	1998
From: US 11				
(994) To: 07-768	1.25	700	G	2003
From: Rockingham County Line				
(994) To: 07-768	0.40	48	R	05/07/2001
From: SR 276				
(996) To: 0.15 ME SR 276	0.15	150	R	05/07/2001
From: 07-773				
(996) To: 07-669 EAST	0.96	80	R	05/03/2001
From: 07-772				
(996) To: Dead End	0.70	70	R	05/03/2001
From: 07-772				
(996) To: Dead End	1.00	80	R	05/07/2001
From: US 250				
(1001) To: 07-1002	0.08	220	R	1998
From: 07-640				
(1001) To: 07-640	0.44	120	R	1998
From: 07-1001				
(1002) To: 07-1003	0.08	90	R	03/22/2001
From: 07-640				
(1002) To: 07-640	0.07	140	R	04/05/2001
From: 07-1002				
(1003) To: 07-1004	0.10	120	R	1998
From: 07-640				
(1003) To: 07-640	0.05	110	R	1998

Virginia Department of Transportation  
 Mobility Management Division  
 2003  
 Annual Average Daily Traffic Volume Estimates By Section of Route  
 Augusta Maintenance Area

Route	Length	AADT	QA	Year
<b>Augusta County</b>				
From: 07-640				
1004	0.07	50	R	03/22/2001
To: 07-1003				
From: 07-1006				
1005	0.09	70	R	04/05/2001
To: 07-1011				
From: 07-1011				
1005	0.05	60	R	04/05/2001
To: 07-1010				
From: 07-1010				
1005	0.08	200	R	04/05/2001
To: US 250				
From: Dead End				
1006	0.54	750	R	1998
To: 07-1005				
From: 07-1005				
1006	0.10	860	R	1998
To: US 250				
From: Cul-de-Sac				
1007	0.12	860	R	04/05/2001
To: US 250				
From: 07-1001				
1008	0.10	90	R	04/05/2001
To: Cul-de-Sac				
From: 07-1006				
1009	0.06	420	R	1998
To: 07-1018				
From: 07-1018				
1009	0.16	NA		
To: Dead End				
From: Cul-de-Sac				
1010	0.06	60	R	07/23/2001
To: 07-1012				
From: 07-1012				
1010	0.13	140	R	04/06/2001
To: 07-1005				
From: 07-1012				
1011	0.08	70	R	1998
To: 07-1005				
From: 07-1010				
1012	0.10	30	R	04/05/2001
To: 07-1011				
From: Cul-de-Sac				
1013	0.30	60	R	1998
To: 07-796				
From: WCL WAYNESBORO				
1015	0.27	300	R	04/05/2001
To: Dead End				
From: Cul-de-Sac				
1016	0.21	180	R	07/23/2001
To: 07-1019				
From: 07-1019				
1016	0.15	270	R	07/23/2001
To: Dead End				
From: Cul-de-Sac				
1017	0.02	30	R	04/05/2001
To: WCL WAYNESBORO				
From: Dead End				
1018	0.14	160	R	07/23/2001
To: 07-1019				
From: 07-1019				
1018	0.08	350	R	04/05/2001
To: 07-1009				

Route	Length	AADT	QA	Year
<b>Augusta County</b>				
From: 07-1018				
1019	0.21	210	R	1998
To: 07-1016				
From: NCL WAYNESBORO				
1020	0.03	430	R	04/05/2001
To: 07-1022				
From: 07-1022				
1020	0.06	390	R	04/05/2001
To: 07-1024				
From: 07-1024				
1020	0.11	310	R	04/05/2001
To: 07-1025				
From: 07-1025				
1020	0.04	70	R	04/05/2001
To: Cul-de-Sac				
From: US 250				
1021	0.50	70	R	03/22/2001
To: Dead End				
From: Cul-de-Sac				
1022	0.14	130	R	04/15/2001
To: 07-1023				
From: 07-1023				
1022	0.09	80	R	04/05/2001
To: 07-1020				
From: NCL WAYNESBORO				
1023	0.03	70	R	1994
To: 07-1022				
From: Cul-de-Sac				
1024	0.10	110	R	04/05/2001
To: 07-1020				
From: 07-1020				
1025	0.12	200	R	04/05/2001
To: Cul-de-Sac				
From: 07-640				
1026	0.53	110	R	1998
To: Cul-de-Sac				
From: 07-828				
1030	0.11	110	R	1998
To: 07-1031				
From: 07-1031				
1030	0.05	30	R	1998
To: Dead End				
From: 07-1030				
1031	0.11	50	R	1998
To: Cul-de-Sac				
From: US 11				
1035	0.18	240	R	05/10/2001
To: 07-1036				
From: Dead End				
1036	0.12	130	R	05/10/2001
To: 07-1035				
From: 07-1035				
1036	0.06	30	R	05/10/2001
To: 0.06 MN 07-1035				
From: SCL Waynesboro; FR-211				
1040	1.89	540	R	04/16/2001
To: Cul-de-Sac				
From: Cul-de-Sac				
1043	0.20	270	R	1998
To: 07-935				
From: Dead End				
1045	0.21	100	R	02/26/2001
To: 07-781				



Virginia Department of Transportation  
 Mobility Management Division  
 2003  
 Annual Average Daily Traffic Volume Estimates By Section of Route  
 Augusta Maintenance Area

Route	Length	AADT	QA	Year
<b>Augusta County</b>				
From: US 250				
(1050)	0.12	630	R	07/23/2001
To: 07-1051				
(1050)	0.28	240	R	1998
To: 07-1052				
(1050)	0.12	150	R	1998
To: Cul-de-Sac				
From: Cul-de-Sac				
(1051)	0.29	360	R	07/23/2001
To: 07-1050				
From: 07-1050				
(1052)	0.06	60	R	07/23/2001
To: Cul-de-Sac				
From: 07-01050(B)/				
(1053)	0.10	NA		
To: Dead End/				
From: US-00250(B)/				
(1054)	0.05	NA		
To: Dead End/				
From: 07-612				
(1057)	0.27	20	R	1998
To: Cul-de-Sac				
From: Cul-de-Sac				
(1059)	0.17	110	R	07/19/2001
To: 07-1060				
From: 07-720				
(1060)	0.32	370	R	07/19/2001
To: 07-1061				
(1060)	0.15	20	R	1998
To: Cul-de-Sac				
From: 07-1060				
(1061)	0.20	80	R	07/19/2001
To: Cul-de-Sac				
From: 07-720				
(1062)	0.13	40	R	07/19/2001
To: Cul-de-Sac				
From: 07-656; 07-1065				
(1063)	0.04	390	R	06/14/2001
To: 07-1064				
From: 07-1063				
(1064)	0.41	380	R	06/14/2001
To: Dead End				
From: Cul-de-Sac				
(1065)	0.85	450	R	07/19/2001
To: 07-656				
From: 07-1065				
(1066)	0.10	40	R	07/19/2001
To: Cul-de-Sac				
From: Cul-de-Sac				
(1067)	0.09	40	R	07/19/2001
To: 07-1065				
From: Cul-de-Sac				
(1070)	0.15	190	R	07/19/2001
To: 07-1072				
(1070)	0.17	160	R	1998
To: 07-633				

Route	Length	AADT	QA	Year
<b>Augusta County</b>				
From: 07-1070				
(1071)	0.06	60	R	07/19/2001
To: Cul-de-Sac				
From: 07-633				
(1072)	0.13	590	R	07/19/2001
To: 07-1074				
(1072)	0.11	760	R	07/19/2001
To: 07-634				
From: 07-1070				
(1073)	0.04	70	R	07/19/2001
To: Cul-de-Sac				
From: 07-1075				
(1074)	0.13	120	R	1998
To: 07-1072				
From: Cul-de-Sac				
(1075)	0.06	90	R	1998
To: 07-1074				
(1075)	0.19	140	R	1998
To: 07-1072				
(1075)	0.10	90	R	1998
To: Dead End				
From: 07-00634(B)/07-01072(U)/				
(1076)	0.06	NA		
To: 07-01077(B)/				
From: Cul-de-Sac/				
(1077)	0.09	NA		
To: Cul-de-Sac/				
From: 07-1085				
(1080)	0.25	450	R	02/26/2001
To: SR 254				
From: 07-1083				
(1081)	0.13	50	R	02/26/2001
To: SR 254				
From: 07-1083				
(1082)	0.14	70	R	02/26/2001
To: SR 254				
From: 07-1082				
(1083)	0.18	30	R	02/26/2001
To: 07-1080				
From: 07-1086				
(1084)	0.18	180	R	02/26/2001
To: 07-1080				
From: 07-1086				
(1085)	0.18	150	R	02/26/2001
To: 07-1080				
From: 07-1085				
(1086)	0.06	100	R	02/26/2001
To: 07-1084				
From: Cul-de-Sac				
(1090)	0.25	30	R	1998
To: 07-1091				
(1090)	0.44	80	R	1998
To: 07-631				
From: Cul-de-Sac				
(1091)	0.09	30	R	1998
To: 07-1090				

Virginia Department of Transportation  
 Mobility Management Division  
 2003  
 Annual Average Daily Traffic Volume Estimates By Section of Route  
 Augusta Maintenance Area

Route	Length	AADT	QA	Year
<b>Town of Craigsville</b>				
From: 07-687				
(1101) To: SR 42	0.05	780	R	05/24/2001
<b>Augusta County</b>				
From: Dead End				
(1102) To: GW NATL FOR BNDY	0.27	30	R	1998
From: GW NATL FOR BNDY				
(1102) To: WCL CRAIGSVILLE	0.23	90	R	1998
<b>Town of Craigsville</b>				
From: WCL CRAIGSVILLE				
(1102) To: 07-1108	0.17	210	R	1998
From: 07-1108				
(1102) To: 07-1111	0.20	270	R	1998
From: 07-1111				
(1102) To: SR 42	0.19	350	R	1998
From: 07-687				
(1103) To: SR 42	0.05	170	R	05/24/2001
From: SR 42				
(1103) To: 07-1105	0.08	240	R	05/24/2001
From: 07-1105				
(1103) To: 07-1106	0.13	170	R	05/29/2001
From: 07-1106				
(1103) To: 07-1109	0.18	100	R	05/29/2001
From: 07-1109				
(1103) To: WCL CRAIGSVILLE	0.06	40	R	05/29/2001
<b>Augusta County</b>				
From: WCL CRAIGSVILLE				
(1103) To: Dead End	0.09	40	R	05/29/2001
<b>Town of Craigsville</b>				
From: 07-687				
(1104) To: SR 42	0.07	250	R	1998
From: SR 42				
(1104) To: 07-1105	0.08	360	R	1998
From: 07-1105				
(1104) To: 07-1106	0.13	230	R	1998
From: 07-1106				
(1104) To: Dead End	0.11	170	R	1998
From: Dead End				
(1105) To: 07-1109	0.07	100	R	05/24/2001
From: 07-1109				
(1105) To: 07-1103	0.07	160	R	05/24/2001
From: 07-1103				
(1105) To: 07-1104	0.07	230	R	05/24/2001
From: 07-1104				
(1105) To: 07-1110	0.15	280	R	05/24/2001
From: 07-1110				
(1105) To: 07-1113	0.05	180	R	05/24/2001
From: 07-1113				
(1105) To: 07-1115	0.05	180	R	05/24/2001
From: 07-1115				
(1106) To: 07-1103	0.07	100	R	1998
From: 07-1103				
(1106) To: 07-1104	0.07	100	R	1998
From: 07-1104				

Route	Length	AADT	QA	Year
<b>Town of Craigsville</b>				
From: 07-687				
(1107) To: SR 42	0.04	110	R	05/24/2001
<b>Augusta County</b>				
From: 07-1102				
(1108) To: SR 42	0.50	370	R	1998
From: SR 42				
(1109) To: 07-1105	0.08	290	R	05/24/2001
From: 07-1105				
(1109) To: 07-1103	0.27	180	R	05/24/2001
From: 07-1103				
(1110) To: 07-1105; 07-9025	0.08	290	R	1998
From: Dead End				
(1111) To: 07-1114	0.09	7	R	05/29/2001
From: 07-1114				
(1111) To: 07-1112	0.08	80	R	05/29/2001
From: 07-1112				
(1111) To: 07-1102	0.11	90	R	05/29/2001
From: 07-687				
(1112) To: SR 42	0.07	320	R	1998
From: SR 42				
(1112) To: 07-1116	0.15	420	R	1998
From: 07-1116				
(1112) To: 07-1111	0.03	320	R	1998
From: 07-1111				
(1112) To: MONROE ST	0.09	70	R	1998
From: 07-687				
(1113) To: SR 42	0.07	190	R	05/24/2001
From: SR 42				
(1113) To: Dead End	0.30	280	R	05/24/2001
From: 07-1111				
(1114) To: MONROE ST	0.09	110	R	1998
From: MONROE ST				
(1114) To: 07-1124	0.05	40	R	05/29/2001
From: SR 42				
(1115) To: 0.10 MN SR 42	0.10	400	R	05/24/2001
From: 0.10 MN SR 42				
(1115) To: NCL CRAIGSVILLE	0.29	230	R	05/24/2001
<b>Augusta County</b>				
From: NCL CRAIGSVILLE				
(1115) To: 07-1118	0.02	140	R	05/24/2001
From: 07-1118				
(1115) To: 07-1119	0.06	90	R	05/24/2001
From: 07-1119				
(1115) To: Dead End	0.03	20	R	09/13/2001
From: Dead End				

Virginia Department of Transportation  
 Mobility Management Division  
 2003  
 Annual Average Daily Traffic Volume Estimates By Section of Route  
 Augusta Maintenance Area

Route	Length	AADT	QA	Year
<b>Town of Craigsville</b>				
From: Dead End				
(1116) To: 07-1112	0.04	30	R	1998
From: 07-684				
(1117) To: 07-687	0.13	410	R	1998
From: Cul-de-Sac				
(1118) To: NCL CRAIGSVILLE	0.02	30	R	1998
<b>Augusta County</b>				
From: NCL CRAIGSVILLE				
(1118) To: 07-1115	0.02	30	R	1998
From: Cul-de-Sac				
(1119) To: 07-1115	0.04	50	R	05/24/2001
<b>Town of Craigsville</b>				
From: 07-1108				
(1120) To: Dead End	0.13	49	R	05/29/2001
From: 07-1112 MONROE ST				
(1121) To: 07-1102	0.08	46	R	05/29/2001
From: 07-1104				
(1122) To: Dead End	0.12	60	R	05/29/2001
From: Dead End				
(1124) To: 07-1114	0.05	20	R	05/29/2001
<b>Augusta County</b>				
From: Dead End				
(1130) To: SR 42	0.03	70	R	1998
From: 07-1205				
(1201) To: US 11	0.02	50	R	1998
From: US 11				
(1201) To: 07-1202	0.31	100	R	1998
From: 07-1202				
(1201) To: 07-662	0.08	110	R	1998
From: 07-1201				
(1202) To: US 11	0.20	140	R	1998
From: Dead End				
(1203) To: US 11	0.20	30	R	06/14/2001
From: 07-1206				
(1204) To: Dead End	0.10	80	R	06/14/2001
From: US 11				
(1205) To: 07-1207	0.01	700	R	1986
From: 07-1207				
(1205) To: 07-1201	0.11	650	R	06/14/2001
From: 07-1201				
(1205) To: 07-662 SOUTH	0.06	690	R	06/14/2001

Route	Length	AADT	QA	Year
<b>Augusta County</b>				
From: 07-662 SOUTH				
(1205) To: 07-662 NORTH	0.09	1400	G	2003
From: 07-662 NORTH				
(1205) To: 07-1206	0.05	1400	R	06/14/2001
From: 07-1206				
(1205) To: 07-657	0.07	1400	R	06/14/2001
From: 07-657				
(1205) To: US 11	0.01	980	R	1986
From: 07-1205				
(1206) To: US 11	0.02	50	R	1998
From: US 11				
(1206) To: 07-1204	0.15	150	R	1998
From: 07-1204				
(1206) To: Dead End	0.50	60	R	1998
From: 07-1205				
(1207) To: Dead End	0.09	60	R	06/14/2001
From: US 11 SOUTH				
(1210) To: 07-1211 SOUTH	0.20	110	R	06/11/2001
From: 07-1211 SOUTH				
(1210) To: 07-1211 NORTH	0.77	180	R	06/11/2001
From: 07-1211 NORTH				
(1210) To: US 11 NORTH	0.23	230	R	06/11/2001
From: 07-1210				
(1211) To: 07-1210	0.10	50	R	1998
From: 07-608				
(1212) To: Dead End	0.32	80	R	07/02/2001
From: US 11				
(1220) To: BLUERDGD BLVD	0.13	80	R	07/02/2001
From: Dead End				
(1301) To: 07-1302	0.07	110	R	1998
From: 07-1302				
(1301) To: US 250	0.06	200	R	1998
From: Dead End				
(1302) To: 07-1301	0.06	70	R	03/22/2001
From: 07-1312				
(1303) To: 07-1304	0.05	80	R	1998
From: 07-1304				
(1303) To: 07-1314	0.08	80	R	1998
From: 07-1303				
(1304) To: 07-1311	0.07	20	R	03/22/2001
From: 07-1311				
(1304) To: 07-1313	0.07	50	R	09/17/2001
From: 07-1313				
(1304) To: Dead End	0.03	10	R	03/22/2001

Virginia Department of Transportation  
 Mobility Management Division  
 2003  
 Annual Average Daily Traffic Volume Estimates By Section of Route  
 Augusta Maintenance Area

Route	Length	AADT	QA	Year
<b>Augusta County</b>				
From: Dead End				
(1305) To: US 250	0.22	480	R	07/23/2001
From: 07-1305				
(1306) To: 07-1328	0.05	390	R	07/23/2001
(1306) From: 07-1328				
To: US 250	0.18	310	R	07/23/2001
From: 07-1308				
(1307) To: SR 285 <Old Rt 608>	0.09	110	R	03/22/2001
From: Dead End				
(1308) To: 07-1307	0.08	100	R	1998
(1308) From: 07-1307				
To: Cul-de-Sac	0.11	50	R	1998
From: Dead End				
(1309) To: 07-1310	0.10	230	R	03/22/2001
(1309) From: 07-1310				
To: US 250	0.12	340	R	03/22/2001
From: 07-1314				
(1310) To: 07-1309	0.14	120	R	1998
(1310) From: 07-1312				
(1311) To: 07-1304	0.08	100	R	04/16/2001
(1311) From: 07-1304				
To: 07-1314	0.08	90	R	03/22/2001
From: 07-1314				
(1312) To: 07-1314	0.15	110	R	1998
(1312) From: 07-1303	0.09	220	R	1998
(1312) From: 07-1311	0.07	270	R	1998
(1312) From: 07-1313	0.09	350	R	1998
(1312) To: US 250				
From: 07-1314				
(1313) To: 07-1304	0.08	70	R	1998
(1313) From: 07-1304	0.08	70	R	1998
(1313) To: 07-1312				
From: 07-1312				
(1314) To: 07-1303	0.07	140	R	03/22/2001
(1314) From: 07-1303	0.03	220	R	03/22/2001
(1314) From: 07-1310	0.04	270	R	03/22/2001
(1314) From: 07-1311	0.07	390	R	03/22/2001
(1314) From: 07-1313	0.05	530	R	03/22/2001
(1314) To: US 250				

Route	Length	AADT	QA	Year
<b>Augusta County</b>				
From: SR 285 <Old Rt 608>				
(1315) To: Dead End	0.17	1200	R	1998
From: US 250				
(1316) To: 07-1317 SOUTH	0.06	1500	R	03/19/2001
(1316) From: 07-1317 SOUTH				
To: 07-1317 NORTH	0.18	810	R	03/19/2001
(1316) From: 07-1317 NORTH				
To: Cul-de-Sac	0.19	140	R	03/19/2001
From: 07-1316 SOUTH				
(1317) To: 07-1316 NORTH	0.23	200	R	1998
(1317) From: 07-1316 NORTH				
To: Dead End	0.09	90	R	1998
From: Dead End				
(1318) To: US 250	0.13	150	R	03/22/2001
(1318) From: US 250				
To: 07-641	0.02	180	R	03/22/2001
From: 07-608				
(1320) To: 07-1321	0.25	470	R	03/22/2001
(1320) From: 07-1321				
To: 07-1323	0.08	200	R	1998
From: 07-1320				
(1321) To: 07-1322	0.06	250	R	03/22/2001
(1321) From: 07-1322				
To: Cul-de-Sac	0.13	120	R	03/22/2001
From: Cul-de-Sac				
(1322) To: 07-1321	0.16	170	R	03/22/2001
(1322) From: 07-1321				
To: Dead End	0.04	30	R	03/22/2001
From: Begin Loop @ South 07-1324				
(1323) To: 07-1324	0.57	210	R	1998
(1323) From: 07-1324				
To: 07-1320	0.11	170	R	1998
(1323) From: 07-1320				
To: Cul-de-Sac	0.02	20	R	1998
From: Dead End; Gap Terminus				
(1323) To: 07-1324	0.14	660	R	03/22/2001
(1323) From: 07-1323				
(1324) To: 07-1327	0.16	1100	R	07/23/2001
(1324) From: 07-1327				
To: 07-796	0.11	370	R	1998
From: 07-608				
(1325) To: Dead End	0.23	410	R	1998

Virginia Department of Transportation  
 Mobility Management Division  
 2003  
 Annual Average Daily Traffic Volume Estimates By Section of Route  
 Augusta Maintenance Area

Route	Length	AADT	QA	Year
<b>Augusta County</b>				
From: Cul-de-Sac				
(1326) To: 07-1309	0.10	130	R	07/23/2001
From: 07-1324				
(1327) To: Cul-de-Sac	0.03	40	R	07/23/2001
From: 07-1329				
(1328) To: 07-1306	0.12	110	R	07/23/2001
From: Cul-de-Sac				
(1329) To: 07-1305; 07-1306	0.12	210	R	07/23/2001
From: 07-631				
(1330) To: 07-1331	0.12	200	R	04/05/2001
From: 07-1331				
(1330) To: Cul-de-Sac	0.09	50	R	04/05/2001
From: Cul-de-Sac				
(1331) To: 07-1330	0.10	110	R	04/05/2001
From: 07-1324				
(1332) To: 07-1323	0.19	40	R	03/22/2001
From: 07-1323 WEST				
(1333) To: 07-1323 EAST	0.27	100	R	03/22/2001
From: US-00250(B)/				
(1334) To: Dead End/	0.14	NA		
From: Cul-de-Sac				
(1335) To: 07-664	0.11	60	R	04/05/2001
From: Cul-de-Sac				
(1336) To: 07-1305	0.13	630	R	07/23/2001
From: Cul-de-Sac				
(1337) To: 07-1339	0.05	140	R	1998
From: 07-1339				
(1337) To: 07-1338	0.10	240	R	1998
From: 07-1338				
(1337) To: 07-1336	0.08	300	R	1998
From: 07-1336				
(1337) To: Cul-de-Sac	0.20	140	R	1998
From: Cul-de-Sac				
(1338) To: 07-1337	0.07	80	R	1998
From: Cul-de-Sac				
(1339) To: 07-1337	0.05	60	R	1998
From: US 340				
(1340) To: 07-1341	0.10	430	R	04/16/2001
From: 07-1341				
(1340) To: 07-1342	0.18	140	R	04/16/2001
From: 07-1342				
(1340) To: 0.02 MS 07-1342	0.02	50	R	07/23/2001

Route	Length	AADT	QA	Year
<b>Augusta County</b>				
From: 0.02 MS 07-1342				
(1340) To: Cul-de-Sac	0.07	30	R	1998
From: 07-1340				
(1341) To: 07-1342	0.23	130	R	04/16/2001
From: 07-1342				
(1341) To: 0.02 MS 07-1342	0.01	100	R	09/17/2001
From: 0.02 MS 07-1342				
(1341) To: Cul-de-Sac	0.08	100	R	09/17/2001
From: 07-1340				
(1342) To: 07-1341	0.06	40	R	07/19/2001
From: US 340				
(1343) To: 07-1344; 07-1345	0.04	380	R	07/19/2001
From: 07-1344; 07-1345				
(1343) To: Dead End	0.04	10	R	1998
From: 07-1343; 07-1345				
(1344) To: Cul-de-Sac	0.10	130	R	07/19/2001
From: 07-1343; 07-1344				
(1345) To: Cul-de-Sac	0.08	90	R	07/19/2001
From: US-00340(B)/				
(1346) To: Dead End/	0.26	NA		
From: 07-01346(B)/				
(1347) To: Dead End/	0.04	NA		
From: 07-1315				
(1350) To: Cul-de-Sac	0.25	300	R	03/22/2001
From: 07-01356(B)/				
(1351) To: 07-01359(R)/	0.16	NA		
From: 07-01354(R)/07-01355(L)/				
(1352) To: 07-01360(B)/	0.19	NA		
From: 07-01352(B)/				
(1353) To: Cul-de-Sac/	0.08	NA		
From: Cul-de-Sac/				
(1354) To: 07-01352(R)/07-01355(U)/	0.11	NA		
From: 07-01352(R)/07-01354(U)/				
(1355) To: Cul-de-Sac/	0.06	NA		
From: 07-01365(B)/				
(1356) To: Dead End/	0.25	NA		
From: 07-01356(B)/				
(1357) To: Cul-de-Sac/	0.07	NA		
From: 07-01356(B)/				
(1358) To: 07-01359(B)/	0.11	NA		

Virginia Department of Transportation  
 Mobility Management Division  
 2003  
 Annual Average Daily Traffic Volume Estimates By Section of Route  
 Augusta Maintenance Area

Route	Length	AADT	QA	Year
<b>Augusta County</b>				
From: 07-01365(L)/				
1359	0.22	NA		
To: 07-01351(L)/				
From: 07-641				
1360	0.08	1600	R	03/22/2001
To: 07-1361				
From: 07-1363				
1360	0.45	1200	R	07/23/2001
To: 07-608				
From: 07-1360				
1361	0.24	170	R	03/22/2001
To: Cul-de-Sac				
From: 07-1360 WEST				
1362	0.14	90	R	07/23/2001
To: 07-1360 EAST				
From: 07-1364				
1363	0.19	120	R	1998
To: 07-1360				
From: 07-1360				
1364	0.08	220	R	1998
To: 07-1363				
From: 07-1360				
1364	0.21	NA		
To: 07-1369				
From: 07-1360				
1365	0.43	950	R	03/22/2001
To: 07-1359				
From: Cul-de-Sac				
1366	0.34	330	R	03/22/2001
To: 07-1365				
From: Cul-de-Sac				
1367	0.09	110	R	03/22/2001
To: 07-1366				
From: 07-01364(R)/07-01370(L)/				
1369	0.02	NA		
To: Cul-de-Sac/				
From: 07-01364(B)/				
1370	0.14	NA		
To: 07-01364(U)/07-01369(L)/				
From: Dead End				
1380	0.11	400	R	07/19/2001
To: 07-1381				
From: 07-1381				
1380	0.23	390	R	1998
To: 07-608				
From: 07-1380				
1381	0.09	110	R	07/19/2001
To: Cul-de-Sac				
From: 07-1383				
1382	0.10	NA		
To: 07-636				
From: 07-01384(R)/				
1383	0.05	NA		
To: 07-01382(R)/				
From: 07-1383				
1384	0.07	NA		
To: Cul-de-Sac				

Route	Length	AADT	QA	Year
<b>Augusta County</b>				
From: 07-608				
1390	0.14	520	R	07/23/2001
To: 07-1391				
From: 07-1391				
1390	0.22	330	R	1998
To: Cul-de-Sac				
From: 07-1392				
1391	0.06	330	R	07/23/2001
To: 07-1390				
From: Cul-de-Sac				
1392	0.10	210	R	07/23/2001
To: 07-1393				
From: 07-1393				
1392	0.12	300	R	1998
To: 07-1391				
From: Cul-de-Sac				
1393	0.04	40	R	07/23/2001
To: 07-1392				
From: Dead End				
1394	0.04	110	R	07/23/2001
To: 07-1395				
From: 07-1395				
1394	0.07	170	R	07/23/2001
To: 07-1392				
From: Cul-de-Sac				
1395	0.08	70	R	1998
To: 07-1394				
From: Cul-de-Sac				
1396	0.18	120	R	03/22/2001
To: 07-1390				
From: Dead End				
1401	0.21	240	R	02/26/2001
To: 07-1403				
From: 07-1403				
1401	0.34	150	R	03/01/2001
To: 07-1402				
From: 07-1405				
1402	0.04	240	R	1998
To: 07-1401				
From: 07-1401				
1402	0.11	600	R	1998
To: US 11				
From: 07-1405				
1403	0.05	190	R	02/26/2001
To: 07-1401				
From: 07-1401				
1403	0.11	520	R	02/26/2001
To: US 11				
From: 07-644				
1404	0.26	180	R	02/26/2001
To: 07-635				
From: Dead End				
1405	0.07	50	R	1998
To: 07-1406				
From: 07-1406				
1405	0.19	110	R	1998
To: 07-1403				
From: 07-1403				
1405	0.35	160	R	1998
To: 07-1402				
From: 07-1405				
1406	0.05	140	R	02/26/2001
To: 07-1401				

Virginia Department of Transportation  
 Mobility Management Division  
 2003  
 Annual Average Daily Traffic Volume Estimates By Section of Route  
 Augusta Maintenance Area

Route	Length	AADT	QA	Year
<b>Augusta County</b>				
From SR 254				
(1410) 0.06	260	R	1998	
To 07-1411				
(1410) 0.05	210	R	1998	
To 07-1412				
(1410) 0.06	90	R	1998	
To Cul-de-Sac				
From Cul-de-Sac				
(1411) 0.16	47	R	1998	
To 07-1410				
From Cul-de-Sac				
(1412) 0.12	80	R	1998	
To 07-1410				
From Dead End				
(1427) 0.15	3100	R	03/19/2001	
To 07-792				
(1427) 0.10	760	R	03/19/2001	
To US 250				
From Dead End				
(1428) 0.07	10	R	02/26/2001	
To 07-635				
From 07-1446				
(1440) 0.55	210	R	02/26/2001	
To SR 252				
From 07-1440				
(1446) 0.53	130	R	02/26/2001	
To Cul-de-Sac				
From 07-1450				
(1447) 0.29	140	R	1998	
To 07-1449				
(1447) 0.06	280	R	1998	
To 07-1448				
(1447) 0.07	480	R	1998	
To 07-613				
From 07-1450				
(1448) 0.29	110	R	02/26/2001	
To 07-1447				
From 07-1447				
(1449) 0.08	80	R	02/26/2001	
To Dead End				
From 07-613				
(1450) 0.06	190	R	07/19/2001	
To 07-1448				
(1450) 0.09	100	R	1998	
To Dead End				
From 07-1502				
(1500) 0.07	530	R	07/23/2001	
To 07-1507				
(1500) 0.21	150	R	07/23/2001	
To Cul-de-Sac				
From Dead End				
(1501) 0.12	70	R	1986	
To 07-1502				
(1501) 0.25	180	R	1986	
To 07-1504				

Route	Length	AADT	QA	Year
<b>Augusta County</b>				
From 07-1504				
(1501) 0.15	190	R	1986	
To US 340				
From 07-608				
(1502) 0.13	550	R	1986	
To 07-1510				
(1502) 0.08	540	R	1986	
To 07-1501				
(1502) 0.08	420	R	1986	
To 07-1503				
(1502) 0.06	340	R	1986	
To 07-1513				
(1502) 0.10	350	R	1986	
To 07-1500				
(1502) 0.15	380	R	1986	
To 07-1514				
(1502) 0.10	570	R	1986	
To 07-1516				
(1502) 0.12	680	R	1986	
To 07-1512				
(1502) 0.06	130	R	1998	
To Cul-de-Sac				
From Dead End				
(1503) 0.15	100	R	1986	
To 07-1502				
(1503) 0.10	60	R	1986	
To Dead End				
From Dead End				
(1504) 0.10	90	R	1986	
To 07-1510				
(1504) 0.08	90	R	1986	
To 07-1501				
From 07-639				
(1505) 0.09	210	R	1986	
To 07-1509				
(1505) 0.08	50	R	1986	
To Dead End				
From 07-608				
(1506) 0.13	460	R	1986	
To 07-1510				
From 07-639				
(1507) 0.11	330	R	1992	
To 07-1509				
(1507) 0.36	80	R	1994	
To 07-1500				
From 07-1507				
(1508) 0.08	70	R	07/23/2001	
To Dead End				
From 07-1510				
(1509) 0.14	200	R	1992	
To 07-1505				
From Dead End				
(1509) 0.07	200	R	1992	
To 07-1507				

Virginia Department of Transportation  
 Mobility Management Division  
 2003  
 Annual Average Daily Traffic Volume Estimates By Section of Route  
 Augusta Maintenance Area

Route	Length	AADT	QA	Year
<b>Augusta County</b>				
From 07-608				
(1510) To US 340	0.69	510	R	1992
From Dead End				
(1511) To 07-608	0.15	130	R	1986
From 07-1502				
(1512) To US 340	0.13	1000	R	1992
From 07-1502				
(1513) To Dead End	0.06	100	R	1986
From Dead End				
(1514) To 07-1515	0.06	30	R	1986
From 07-1515				
(1514) To 07-1502	0.05	140	R	1986
From Cul-de-Sac				
(1515) To 07-1514	0.06	80	R	1986
From Cul-de-Sac				
(1516) To 07-1502	0.02	40	R	1986
From Dead End				
(1517) To 07-608	0.20	200	R	1986
From 07-639				
(1518) To Dead End	0.09	90	R	1992
From Dead End				
(1519) To 07-608	0.17	180	R	1986
From Cul-de-Sac				
(1520) To 07-649	0.12	160	R	1986
From 07-643				
(1521) To 07-1522	0.07	250	R	1986
From 07-1522				
(1521) To 07-1536	0.08	90	R	1986
From 07-1536				
(1521) To 07-1545	0.04	80	R	1994
From 07-1545				
(1521) To Dead End	0.08	290	R	07/23/2001
From 07-1523				
(1522) To 07-1521	0.25	170	R	1986
From 07-649				
(1523) To 07-1522	0.06	420	R	1986
From 07-1522				
(1523) To 07-1536	0.06	150	R	1986
From 07-1536				
(1523) To 07-1545	0.04	50	R	1994
From 07-649				
(1524) To Dead End	0.10	100	R	1986

Route	Length	AADT	QA	Year
<b>Augusta County</b>				
From Dead End				
(1525) To 07-1526	0.07	90	R	1986
From 07-1526				
(1525) To 07-1538	0.11	790	R	1986
From 07-1538				
(1525) To 07-608	0.31	1600	R	1986
From 07-1561				
(1526) To 07-1531	0.23	230	R	07/19/2001
From 07-1531				
(1526) To 07-1528	0.23	300	R	1986
From 07-1528				
(1526) To 07-1527	0.10	490	R	1986
From 07-1527				
(1526) To 07-1525	0.16	630	R	1986
From 07-1530				
(1527) To 07-1538	0.12	410	R	07/19/2001
From 07-1538				
(1527) To 07-1529	0.07	250	R	1986
From 07-1529				
(1527) To 07-1526	0.10	110	R	1986
From 07-1529				
(1528) To 07-1526	0.06	220	R	1986
From 07-1561				
(1529) To 07-1531	0.20	110	R	07/19/2001
From 07-1531				
(1529) To 07-1537	0.16	160	R	1986
From 07-1537				
(1529) To 07-1528	0.03	230	R	1986
From 07-1528				
(1529) To 07-1527	0.16	180	R	1986
From 07-1527				
(1530) To 07-1570	0.24	150	R	07/19/2001
From 07-1570				
(1530) To 07-1533	0.60	820	R	07/19/2001
From 07-1533				
(1530) To 07-1532	0.13	290	R	1986
From 07-1532				
(1530) To 07-608	0.11	580	R	1986
From 07-1570				
(1531) To 07-1538	0.12	170	R	07/19/2001
From 07-1538				
(1531) To 07-1537	0.10	170	R	1986
From 07-1537				
(1531) To 07-1529	0.07	100	R	1986
From 07-1529				
(1531) To 07-1526	0.06	90	R	1986



Virginia Department of Transportation  
 Mobility Management Division  
 2003  
 Annual Average Daily Traffic Volume Estimates By Section of Route  
 Augusta Maintenance Area

Route	Length	AADT	QA	Year
<b>Augusta County</b>				
From: 07-1530				
1532	0.08	200	R	1986
To: 07-1534				
From: 07-1575				
1533	0.21	420	R	07/19/2001
To: 07-1530				
From: 07-1530				
1533	0.08	90	R	1986
To: 07-1534				
From: 07-1561				
1534	0.52	350	R	07/19/2001
To: 07-1527				
From: 07-1527				
1534	0.29	340	R	1998
To: 07-1533				
From: 07-1533				
1534	0.17	140	R	1998
To: Dead End				
From: 07-916				
1535	0.33	230	R	1986
To: Dead End				
From: 07-1523				
1536	0.19	140	R	1986
To: 07-1521				
From: 07-1529				
1537	0.16	90	R	07/19/2001
To: 07-1531				
From: 07-1531				
1537	0.22	48	R	1986
To: 07-1529				
From: 07-1561				
1538	0.20	290	R	07/19/2001
To: 07-1531				
From: 07-1531				
1538	0.32	490	R	1986
To: 07-1527				
From: 07-1527				
1538	0.25	670	R	1986
To: 07-1525				
From: Cul-de-Sac				
1539	0.40	500	R	07/19/2001
To: 07-1543				
From: 07-1543				
1539	0.12	220	R	1998
To: 07-1533				
From: 07-1541				
1540	0.24	1200	R	1986
To: 07-608				
From: Dead End				
1541	0.19	290	R	07/23/2001
To: 07-1540				
From: 07-1540				
1541	0.12	110	R	07/23/2001
To: Dead End				
From: Cul-de-Sac				
1542	0.20	190	R	07/23/2001
To: 07-1541				
From: Cul-de-Sac				
1543	0.08	100	R	07/19/2001
To: 07-1539				
From: Cul-de-Sac				
1544	0.07	60	R	04/05/2001
To: 07-1539				

Route	Length	AADT	QA	Year
<b>Augusta County</b>				
From: Dead End				
1545	0.02	45	R	1994
To: 07-1523				
From: 07-1523				
1545	0.08	80	R	1994
To: 07-1546				
From: 07-1546				
1545	0.08	80	R	1994
To: 07-1521				
From: 07-1521				
1545	0.15	60	R	1994
To: 07-1547				
From: 07-1547				
1545	0.06	970	R	1998
To: 07-1548				
From: Dead End				
1546	0.05	40	R	1994
To: 07-1545				
From: 07-1521 SOUTH				
1547	0.19	810	R	07/23/2001
To: 07-1545				
From: 07-1545				
1547	0.19	800	R	1998
To: 07-1521 NORTH ; 07-1536				
From: 07-1545 Begin Loop				
1548	0.15	510	R	1998
To: 07-1554 NORTH				
From: 07-1554 NORTH				
1548	0.06	220	R	1998
To: 07-1556 NORTH				
From: 07-1556 NORTH				
1548	0.22	80	R	1998
To: 07-1556 SOUTH				
From: 07-1556 SOUTH				
1548	0.06	320	R	1998
To: 07-1554 SOUTH				
From: 07-1554 SOUTH				
1548	0.08	420	R	1998
To: 07-1549				
From: 07-1549				
1548	0.06	690	R	04/05/2001
To: 07-1545 End Loop				
From: Cul-de-Sac				
1549	0.05	90	R	1998
To: 07-1548				
From: 07-1509				
1550	0.07	30	R	07/23/2001
To: Cul-de-Sac				
From: Cul-de-Sac				
1551	0.12	190	R	04/16/2001
To: 07-1539				
From: Cul-de-Sac				
1552	0.12	150	R	04/05/2001
To: 07-1551				
From: 07-1548 SOUTH				
1554	0.07	110	R	1998
To: 07-1555				
From: 07-1555				
1554	0.06	70	R	1998
To: 07-1548 NORTH				
From: Cul-de-Sac				
1555	0.05	60	R	1998
To: 07-1554				
From: 07-1548 SOUTH				
1556	0.13	70	R	1998
To: 07-1548 NORTH				

Virginia Department of Transportation  
 Mobility Management Division  
 2003  
 Annual Average Daily Traffic Volume Estimates By Section of Route  
 Augusta Maintenance Area

Route	Length	AADT	QA	Year
<b>Augusta County</b>				
From: Cul-de-Sac				
(1558) To: 07-1530	0.14	120	R	1998
From: Dead End				
(1560) To: 07-1538	0.03	NA		
From: Dead End				
(1561) To: 07-1530	0.04	40	R	07/19/2001
From: 07-1538				
(1561) To: 07-1538	0.19	170	R	07/19/2001
From: 07-1526				
(1561) To: Dead End	0.19	160	R	1998
From: 07-1526				
(1561) To: Dead End	0.03	170	N	07/19/2001
From: 07-01563(R)/				
(1562) To: US-00340(B)/	0.28	NA		
From: 07-01562(L)/				
(1563) To: Cul-de-Sac/	0.08	NA		
From: Dead End				
(1570) To: 07-1531	0.08	30	R	07/19/2001
From: Dead End				
(1575) To: 07-1576	0.29	370	R	1998
From: 07-608				
(1575) To: 07-608	0.09	820	R	07/19/2001
From: 07-1575				
(1576) To: Cul-de-Sac	0.12	140	R	07/19/2001
From: Cul-de-Sac				
(1580) To: 07-1581	0.24	110	R	1998
From: 07-643				
(1580) To: 07-643	0.08	240	R	1998
From: Cul-de-Sac				
(1581) To: 07-1580	0.03	40	R	1998
From: Cul-de-Sac				
(1582) To: 07-1580	0.06	NA		
From: Cul-de-Sac				
(1583) To: 07-1580	0.04	NA		
From: 07-1608				
(1601) To: 07-1604	0.09	610	R	04/16/2001
From: 07-1603				
(1601) To: 07-1603	0.20	770	R	04/16/2001
From: 07-624				
(1601) To: 07-624	0.08	1000	R	04/16/2001
From: 07-1604				
(1602) To: 07-1606	0.13	90	R	04/16/2001

Route	Length	AADT	QA	Year
<b>Augusta County</b>				
From: 07-1606				
(1602) To: 07-1603	0.06	190	R	04/16/2001
From: 07-1601				
(1603) To: 07-1602	0.07	220	R	04/16/2001
From: 07-1605				
(1604) To: 07-1602	0.06	90	R	04/16/2001
From: 07-1601				
(1604) To: 07-1601	0.06	120	R	04/16/2001
From: 07-1604				
(1605) To: 07-1606	0.12	50	R	04/16/2001
From: 07-1605				
(1606) To: 07-1602	0.06	90	R	04/16/2001
From: Dead End				
(1607) To: 07-624	0.32	190	R	07/05/2001
From: 07-1601				
(1608) To: 07-1609	0.03	690	R	04/16/2001
From: Cul-de-Sac				
(1608) To: Cul-de-Sac	0.21	230	R	04/16/2001
From: Dead End				
(1609) To: 07-1611	0.10	120	R	04/16/2001
From: 07-1608				
(1609) To: 07-1608	0.08	420	R	04/16/2001
From: 07-664				
(1610) To: Dead End	0.24	290	R	04/05/2001
From: 07-1609				
(1611) To: 07-1612	0.07	290	R	04/16/2001
From: Cul-de-Sac				
(1611) To: Cul-de-Sac	0.09	120	R	04/16/2001
From: Cul-de-Sac				
(1612) To: 07-1611	0.16	170	R	04/16/2001
From: 07-1615				
(1614) To: 07-664	0.16	60	R	07/19/2001
From: 07-1614				
(1615) To: Cul-de-Sac	0.13	60	R	07/19/2001
From: Cul-de-Sac				
(1620) To: 07-1621	0.19	90	R	1998
From: 07-823				
(1620) To: 07-823	0.14	350	R	1998
From: 07-1620				
(1621) To: Cul-de-Sac	0.23	80	R	1998

Virginia Department of Transportation  
 Mobility Management Division  
 2003  
 Annual Average Daily Traffic Volume Estimates By Section of Route  
 Augusta Maintenance Area

Route	Length	AADT	QA	Year
<b>Augusta County</b>				
From: 07-1728				
(1720) To: Dead End	0.20	90	R	04/05/2001
From: US 340				
(1721) To: 07-1728	0.01	1400	R	04/05/2001
From: 07-1728				
(1721) To: 07-1725	0.05	1200	R	04/05/2001
From: 07-1725				
(1721) To: 07-1724	0.06	970	R	04/05/2001
From: 07-1724				
(1721) To: 07-1723	0.06	920	R	04/05/2001
From: 07-1723				
(1721) To: 07-1722	0.08	900	R	04/05/2001
From: Cul-de-Sac				
(1722) To: 07-1731	0.09	160	R	1998
From: 07-1731				
(1722) To: 07-1730	0.05	320	R	07/23/2001
From: 07-1730				
(1722) To: 07-1721	0.37	520	R	1998
From: 07-1721				
(1722) To: Cul-de-Sac	0.13	80	R	1998
From: Dead End				
(1723) To: 07-1724	0.02	10	R	1998
From: 07-1724				
(1723) To: 07-1729	0.04	130	R	1998
From: 07-1729				
(1723) To: 07-1721	0.20	140	R	1998
From: 07-1721				
(1724) To: 07-1723	0.19	130	R	1998
From: 07-1723				
(1724) To: 07-1721	0.19	130	R	1998
From: Cul-de-Sac				
(1725) To: 07-1721	0.07	160	R	1998
From: Dead End				
(1726) To: WCL WAYNESBORO	0.06	150	R	04/16/2001
From: US 340; FR-209				
(1727) To: 07-1728	0.04	110	R	04/05/2001
From: 07-1728				
(1728) To: 07-1721	0.06	130	R	1998
From: 07-1721				
(1728) To: 07-1720	0.15	130	R	1998
From: 07-1720				
(1728) To: 07-1727	0.11	60	R	1998
From: 07-1727				
(1728) To: Dead End	0.11	60	R	1998
From: 07-631				
(1729) To: 07-1723	0.09	240	R	04/05/2001
From: 07-1723				
(1730) To: 07-1722	0.15	300	R	07/23/2001
From: 07-1722				
(1730) To: Cul-de-Sac	0.15	300	R	07/23/2001

Route	Length	AADT	QA	Year
<b>Augusta County</b>				
From: 07-1722				
(1731) To: Cul-de-Sac	0.06	60	R	07/23/2001
From: 07-1722				
(1732) To: Dead End	0.08	60	R	07/23/2001
From: 07-1730				
(1733) To: Cul-de-Sac	0.41	230	R	07/23/2001
From: 07-631				
(1734) To: 07-1735	0.08	560	R	07/23/2001
From: 07-1735				
(1734) To: 07-1733	0.08	320	R	07/23/2001
From: Cul-de-Sac				
(1735) To: 07-1734	0.17	210	R	07/23/2001
From: Dead End/				
(1740) To: 07-00631(B)/	0.16	NA		
From: 07-01740(B)/				
(1741) To: Dead End/	0.15	NA		
From: Dead End/				
(1742) To: Dead End/	0.08	NA		
From: US 11				
(1800) To: 07-1806	0.13	250	R	05/07/2001
From: 07-1806				
(1800) To: Dead End	0.12	130	R	05/07/2001
From: 07-1804				
(1801) To: 07-1802	0.16	120	R	05/10/2001
From: 07-1801				
(1802) To: 07-1803	0.06	270	R	05/10/2001
From: 07-1806				
(1803) To: 0.10 ME 07-1806	0.10	200	R	05/10/2001
From: 0.10 ME 07-1806				
(1803) To: 07-1804	0.04	40	R	1986
From: 07-1804				
(1803) To: 07-1802	0.17	360	R	05/10/2001
From: 07-1802				
(1803) To: US 11	0.07	660	R	05/10/2001
From: 07-626				
(1804) To: 07-1801	0.08	200	R	05/10/2001
From: 07-1801				
(1804) To: 07-1803	0.06	280	R	05/10/2001
From: Dead End				
(1805) To: US 11	0.17	250	R	05/07/2001
From: Dead End				
(1806) To: 07-1803	0.05	30	R	09/13/2001

Virginia Department of Transportation  
 Mobility Management Division  
 2003  
 Annual Average Daily Traffic Volume Estimates By Section of Route  
 Augusta Maintenance Area

Route	Length	AADT	QA	Year
<b>Augusta County</b>				
From: 1806 To: 07-1803	0.13	70	R	05/14/2001
From: 1806 To: 07-1807	0.22	190	R	05/10/2001
From: 1806 To: 07-1800	0.18	160	R	05/07/2001
From: 1806 To: US 11				
From: 1807 To: 07-1806	0.03	8	R	09/13/2001
From: 1807 To: Dead End				
From: 1901 To: 07-1902	0.09	570	R	03/12/2001
From: 1901 To: 07-854				
From: 1902 To: 07-1904	0.11	270	R	03/12/2001
From: 1902 To: 07-1903	0.02	290	R	1986
From: 1902 To: 07-1901	0.03	90	R	03/12/2001
From: 1902 To: 07-1939				
From: 1903 To: Dead End	0.07	60	R	03/12/2001
From: 1903 To: 07-1905	0.05	170	R	03/12/2001
From: 1903 To: 07-1902				
From: 1904 To: 07-1948	0.11	190	R	1998
From: 1904 To: 07-1905	0.05	220	R	1998
From: 1904 To: 07-1902				
From: 1905 To: 07-1904	0.08	90	R	03/12/2001
From: 1905 To: 07-1903				
From: 1906 To: 07-612	0.15	800	R	03/12/2001
From: 1906 To: Dead End				
From: 1907 To: Dead End	0.06	10	R	03/12/2001
From: 1907 To: 07-1908	0.05	1900	R	03/12/2001
From: 1907 To: 07-612				
From: 1908 To: 07-1907	0.09	780	R	1998
From: 1908 To: 07-792	0.10	610	R	1998
From: 1908 To: 07-1909	0.07	130	R	1998
From: 1908 To: Dead End				
From: 1909 To: 07-1908	0.07	490	R	03/12/2001
From: 1909 To: 07-792				
From: 1910 To: Dead End	0.17	210	R	03/12/2001
From: 1910 To: 07-1913	0.12	300	R	03/19/2001
From: 1910 To: GEORGIA AVENUE				

Route	Length	AADT	QA	Year
<b>Augusta County</b>				
From: 1910 To: GEORGIA AVENUE	0.10	420	R	03/12/2001
From: 1910 To: 07-612				
From: 1912 To: Cul-de-Sac	0.07	100	R	03/12/2001
From: 1912 To: 07-1913	0.11	260	R	1998
From: 1912 To: 07-612				
From: 1913 To: 07-1910	0.06	60	R	03/12/2001
From: 1913 To: 07-1914	0.06	60	R	03/12/2001
From: 1913 To: 07-1912				
From: 1914 To: Dead End	0.17	220	R	1998
From: 1914 To: 07-1913	0.12	280	R	1998
From: 1914 To: GEORGIA AVENUE	0.05	390	R	03/12/2001
From: 1914 To: 07-612				
From: 1915 To: Dead End	0.15	70	R	02/26/2001
From: 1915 To: 0.15 MN Dead End	0.20	130	R	02/26/2001
From: 1915 To: US 11				
From: 1916 To: 07-780	0.33	80	R	03/01/2001
From: 1916 To: FR-220				
From: 1917 To: US 11	0.05	530	R	03/12/2001
From: 1917 To: 07-1918	0.10	330	R	03/12/2001
From: 1917 To: Dead End				
From: 1918 To: 07-1917	0.15	80	R	1998
From: 1918 To: Dead End				
From: 1919 To: US 11	0.12	680	R	03/19/2001
From: 1919 To: 07-1922	0.23	320	R	03/19/2001
From: 1919 To: Dead End				
From: 1920 To: Dead End	0.10	640	R	1998
From: 1920 To: US 11				
From: 1921 To: Dead End	0.10	50	R	03/12/2001
From: 1921 To: 07-612				
From: 1922 To: Dead End	0.15	150	R	03/12/2001
From: 1922 To: 07-1919				
From: 1923 To: US 11	0.11	100	R	1998
From: 1923 To: 07-915				
From: 1924 To: 07-1934	0.07	490	R	03/12/2001
From: 1924 To: 07-1933				

Virginia Department of Transportation  
 Mobility Management Division  
 2003  
 Annual Average Daily Traffic Volume Estimates By Section of Route  
 Augusta Maintenance Area

Route	Length	AADT	QA	Year
<b>Augusta County</b>				
From: 07-1933				
1924	0.03	790	R	03/12/2001
To: 07-1926				
From: Dead End				
1925	0.04	80	R	03/12/2001
To: 07-1934				
1925	0.06	110	R	03/12/2001
To: 07-1933				
1925	0.07	150	R	03/12/2001
To: 07-1929				
1925	0.05	140	R	03/12/2001
To: 07-1928				
1925	0.06	220	R	03/12/2001
To: 07-1927				
1925	0.19	320	R	03/19/2001
To: 07-1926				
1925	0.19	740	R	03/12/2001
To: 07-612				
From: 07-1925				
1926	0.06	410	R	03/19/2001
To: 07-1927				
1926	0.06	210	R	03/12/2001
To: 07-1928				
1926	0.05	130	R	03/12/2001
To: 07-1929				
1926	0.10	240	R	03/12/2001
To: 07-1924				
1926	0.06	1100	R	03/12/2001
To: 07-612				
From: 07-1925				
1927	0.12	80	R	03/19/2001
To: 07-1926				
From: 07-1925				
1928	0.10	110	R	03/19/2001
To: 07-1926				
From: 07-1925				
1929	0.12	130	R	03/19/2001
To: 07-1926				
From: 07-813				
1930	0.10	1300	R	1998
To: 07-1931				
1930	0.07	840	R	1998
To: 07-1932				
1930	0.06	710	R	1998
To: 07-1936				
1930	0.27	730	R	1998
To: 07-1936 EAST				
1930	0.23	1100	R	1998
To: US 11				
From: Cul-de-Sac				
1931	0.36	200	R	07/19/2001
To: 07-1932				
1931	0.35	350	R	03/12/2001
To: 07-1930				

Route	Length	AADT	QA	Year
<b>Augusta County</b>				
From: 07-1930				
1931	0.15	120	R	03/12/2001
To: 07-1932				
From: 07-1931				
1932	0.35	330	R	1998
To: 07-1930				
1932	0.12	160	R	1998
To: 07-1931				
From: 07-1925				
1933	0.15	230	R	03/19/2001
To: 07-1924				
From: 07-1925				
1934	0.10	160	R	03/12/2001
To: 07-1924				
1934	0.02	130	R	1986
To: 07-1937				
1934	0.09	270	R	03/12/2001
To: 07-1938				
From: Dead End				
1935	0.14	250	R	1998
To: US 11				
From: 07-1930 EAST				
1936	0.18	210	R	1998
To: 07-1942				
1936	0.09	150	R	1998
To: 07-1930				
1936	0.10	70	R	1998
To: Dead End				
From: Cul-de-Sac				
1937	0.04	50	R	03/12/2001
To: 07-1934				
From: Dead End				
1938	0.08	100	R	03/12/2001
To: 07-1934				
1938	0.03	90	R	03/12/2001
To: Dead End				
From: Dead End				
1939	0.09	50	R	03/12/2001
To: 07-1902				
From: 07-1930 WEST				
1940	0.33	100	R	07/19/2001
To: 07-1930 EAST				
From: Cul-de-Sac				
1941	0.20	NA		
To: 07-1930				
From: 07-1936				
1942	0.09	90	R	07/19/2001
To: Cul-de-Sac				
From: 07-1931				
1944	0.10	30	R	07/19/2001
To: Cul-de-Sac				
From: Dead End/				
1945	0.74	NA		
To: 07-00742(B)/				
From: Dead End/				
1946	0.23	NA		
To: 07-01945(B)/				

Virginia Department of Transportation  
 Mobility Management Division  
 2003  
 Annual Average Daily Traffic Volume Estimates By Section of Route  
 Augusta Maintenance Area

Route	Length	AADT	QA	Year
<b>Augusta County</b>				
From: Cul-de-Sac				
(1948) To: 07-1904	0.11	100	R	07/19/2001
From: Cul-de-Sac				
(1950) To: 07-781	0.33	50	R	1998
From: 07-2002				
(2001) To: 07-768	0.10	640	R	05/07/2001
From: Dead End				
(2002) To: SR 276 NORTH	0.09	80	R	05/07/2001
From: SR 276 SOUTH				
(2002) To: SR 256	0.48	420	R	05/07/2001
From: 07-2011				
(2003) To: SR 256	0.57	170	R	1998
From: Dead End				
(2004) To: 07-2010	0.06	50	R	05/07/2001
From: 07-2010				
(2004) To: 07-2005	0.13	160	R	05/07/2001
From: 07-2005				
(2004) To: SR 276	0.08	260	R	05/07/2001
From: Dead End				
(2005) To: 07-2004	0.05	60	R	1998
From: Dead End				
(2006) To: 07-2007	0.10	200	R	05/07/2001
From: 07-2007				
(2006) To: SR 276	0.06	350	R	05/07/2001
From: Dead End				
(2007) To: 07-2006	0.09	90	R	1998
From: Dead End				
(2008) To: 07-2009	0.05	60	R	05/07/2001
From: 07-2009				
(2008) To: SR 276	0.12	190	R	05/07/2001
From: Dead End				
(2009) To: 07-2008	0.03	50	R	1998
From: Cul-de-Sac				
(2010) To: 07-2004	0.05	8	R	05/07/2001
From: Dead End				
(2011) To: SR 256	0.63	2000	R	05/17/2001
From: Dead End				
(2012) To: 07-2013	0.28	NA		
From: 07-2013				
(2012) To: 07-750	0.06	230	R	1998

Route	Length	AADT	QA	Year
<b>Augusta County</b>				
From: 07-2014				
(2013) To: 07-2012	0.29	150	R	05/07/2001
From: 07-2012				
(2013) To: 07-2015	0.22	NA		
From: 07-771				
(2014) To: 07-2013	0.06	60	R	05/07/2001
From: 07-00750(B)/				
(2015) To: Cul-de-Sac/	0.23	NA		
From: 07-2003				
(2016) To: Cul-de-Sac	0.06	70	R	07/19/2001
From: 07-2018				
(2017) To: RTE. 2013	0.26	NA		
From: Dead End				
(2018) To: 07-2017	0.19	NA		
From: 07-2017				
(2018) To: Cul-de-Sac	0.03	NA		
From: 07-02018(B)/				
(2019) To: Dead End/	0.16	NA		
From: 07-750				
(2020) To: SR 256	0.22	410	R	05/07/2001
From: 07-02012(B)/				
(2021) To: Dead End/	0.13	NA		
From: Dead End/				
(2022) To: 07-02021(B)/	0.16	NA		
From: Cul-de-Sac				
(2023) To: SR 42	0.31	50	R	1998
From: Cul-de-Sac				
(2030) To: 07-742	0.86	220	R	05/07/2001
From: 07-2104				
(2101) To: 07-2103	0.07	180	R	07/19/2001
From: 07-2103				
(2101) To: 07-2102	0.09	410	R	1998
From: 07-2102				
(2101) To: 07-778	0.08	550	R	1998
From: 07-2101				
(2102) To: Dead End	0.19	140	R	1998
From: 07-2101				
(2103) To: LOOP BEGIN	0.03	260	R	04/23/2001
From: LOOP BEGIN				
(2103) To: LOOP END	0.38	30	R	09/13/2001

Virginia Department of Transportation  
 Mobility Management Division  
 2003  
 Annual Average Daily Traffic Volume Estimates By Section of Route  
 Augusta Maintenance Area

Route	Length	AADT	QA	Year
<b>Augusta County</b>				
From: Cul-de-Sac				
(2104) To: 07-2101	0.09	170	R	04/23/2001
From: 07-2104				
(2105) To: Cul-de-Sac	0.12	120	R	04/23/2001
From: 07-2203				
(2201) To: 07-2202	0.14	90	R	05/29/2001
From: 07-2202				
(2201) To: 07-720	0.11	130	R	05/29/2001
From: Dead End				
(2202) To: 07-2201	0.22	190	R	05/29/2001
From: 07-2201				
(2202) To: 07-2203	0.41	400	R	05/29/2001
From: 07-2203				
(2202) To: 07-720	0.12	880	R	05/29/2001
From: Cul-de-Sac				
(2203) To: 07-2201	0.12	90	R	05/29/2001
From: 07-2201				
(2203) To: 07-720	0.30	210	R	05/29/2001
From: 07-2204				
(2203) To: 07-2202	0.06	340	R	05/29/2001
From: Cul-de-Sac				
(2204) To: 07-2203	0.05	50	R	05/29/2001
From: 07-860				
(2210) To: Cul-de-Sac	0.13	46	R	1998
From: SR 42				
(2212) To: 07-2213	0.22	240	R	1998
From: 07-2213				
(2212) To: Cul-de-Sac	0.15	160	R	1998
From: 07-2214				
(2212) To: Cul-de-Sac	0.33	120	R	05/29/2001
From: Cul-de-Sac				
(2213) To: 07-2212	0.08	30	R	1998
From: Cul-de-Sac				
(2214) To: 07-2212	0.15	80	R	07/19/2001
<b>Town of Craigsville</b>				
From: 07-1105; 07-1110				
(9025) To: CRAIGSVILLE ELEM SCH	0.07	60	R	05/21/2001
<b>Augusta County</b>				
From: 07-701				
(9026) To: RIVERHEADS ELEM SCH	0.49	1900	R	05/21/2001
From: 07-649				
(9027) To: STUART DRAFT HS	0.33	2100	R	04/05/2001

Route	Length	AADT	QA	Year
<b>Augusta County</b>				
From: 07-877				
(9029) To: WILSON MEM HS	0.17	2000	R	03/19/2001
From: SR 42				
(9031) To: NORTH RIVER ELEM SCH	0.13	610	R	05/17/2001
From: Dead End				
(9032) To: 07-616	0.27	1400	R	05/10/2001
From: 07-9032				
(9033) To: 07-616	0.26	810	R	05/10/2001
From: AUGUSTA CO LIBRARY				
(9035) To: US 250	0.07	1500	R	03/22/2001
From: CHURCHVILLE ELEM SCHO				
(9037) To: US 250	0.09	810	R	05/14/2001
From: SR 358				
(9695) To: WILSON ELEM SCH	0.13	1100	R	03/19/2001
From: 07-608				
(9744) To: GUY K. STUMP ELEM SCH	0.08	900	R	04/16/2001
From: 07-693				
(9802) To: BEVERLEY MANOR INT	0.17	2100	R	02/26/2001
From: SR 42				
(9819) To: BUFFALO GAP HS	0.19	1800	R	05/21/2001
From: 07-616				
(9820) To: FT DEFIANCE HS	0.18	2800	R	05/10/2001
From: 07-701				
(9821) To: RIVERHEAD HS	0.20	570	R	05/21/2001
From: VERONA ELEM SCH				
(9914) To: US 11	0.15	840	R	02/26/2001
From: SR 285				
(9915) To: LADD ELEM SCH	0.12	780	R	04/16/2001
From: Rockbridge County Line				
(9028) To: 07-602; 07-681	0.10	110	N	1998
<b>City of Staunton</b>				
From: Churchville Ave				
(1132) Englwood Dr	0.34	3500	G	2003
To: Schutterlee Mill Rd				
From: Middlebrook Ave				
(4900) Hampton St	0.28	11000	G	2003
To: Greenville Ave				
From: SCL Staunton				
(4901) Barterbrook Rd	0.17	3300	G	2003
To: Greenville Ave				
From: WCL Staunton				
(4902) Buttermilk Spring Rd	1.00	730	G	2003
To: Pierce St				

Virginia Department of Transportation  
 Mobility Management Division  
 2003  
 Annual Average Daily Traffic Volume Estimates By Section of Route  
 Augusta Maintenance Area

Route	Length	AADT	QA	Year
<b>City of Staunton</b>				
From: Pierce St 4902 132 Straith St	0.30	NA		
To: SR 254				
From: Frederick St 4903 132 Coalter St	0.54	4800	G	2003
To: Edgewood Rd				
From: Edgewood Rd 4903 132 Coalter St	1.31	5600	G	2003
To: Augusta St				
From: Beverly St 4905 132 Lewis St	0.48	5200	G	2003
To: Churchville Ave				
From: Middlebrook Ave 4909 132 Bridge St	0.19	9100	G	2003
To: Stuart St				
From: Bridge St 4909 132 Green St	0.27	NA		
To: SR 254; ISR 254-P Gap Terminus				
From: Beverly St 4913 132 N Central St	0.38	3800	G	2003
To: Churchville Ave				
From: Beverly St 4915 132 Thornrose Ave	0.31	1900	G	2003
To: Circle Ave				
From: Circle Ave 4915 132 Thornrose Ave	0.42	4900	G	2003
To: Churchville Ave				
From: Beverly St 4919 132 Grubert Ave	0.99	6500	G	2003
To: Churchville Ave				
From: WCL Staunton 4921 132 Morris Mill Rd	0.88	3100	G	2003
To: Beverly St				
From: Augusta St 4925 132 Lambert St	0.44	7600	G	2003
To: Donaghe St				
From: Churchville Ave 4927 132 Spring Hill Rd	0.76	3600	G	2003
To: Donaghe St				
From: Donaghe St 4927 132 Springhill Rd	1.45	3000	G	2003
To: NCL Staunton				
From: Commerce Rd 4929 132 Mt View Dr	0.39	510	G	2003
To: Coalter St				
From: Englewood Dr 4931 132 Schutterlee Mill Rd	0.95	2400	G	2003
To: NCL Staunton				
From: Straith St 4932 132 Pierce St	0.20	1300	G	2003
To: Hays Ave				
From: Montgomery Ave 4933 132 Peck St	0.17	7000	G	2003
To: Austin Ave				
From: Austin Ave 4933 132 Chrysler St/Hays Ave	0.36	NA		
To: SR 254				
From: Montgomery Ave 4935 132 Stuart St	0.57	6700	G	2003
To: Bridge St				

Route	Length	AADT	QA	Year
<b>City of Staunton</b>				
From: Jefferson St 4937 132 Johnson St	0.23	2600	G	2003
To: Lewis St				
From: Lewis St 4937 132 Johnson St	0.11	11000	G	2003
To: Augusta St				
From: Augusta St 4938 132 Prospect St	0.53	1400	G	2003
To: N Coalter St				
From: Churchville Ave 4940 132 Donaghe St	0.37	5400	G	2003
To: Lambert St				
From: Lambert St 4940 132 Donaghe St	0.47	3900	G	2003
To: Spring Hill Rd				
From: SCL Staunton 4942 132 Old Greenville Ave	0.47	1300	G	2003
To: Greenville Ave				
From: SCL Staunton 4944 132 Frontier Dr	1.00	7500	G	2003
To: Richmond Rd				
<b>City of Waynesboro</b>				
From: Shenandoah Ave 1 136 Kirby St	0.12	340	G	2003
To: A Street				
From: Kirby Ave 2 136 A Street	0.22	1500	G	2003
To: ECL Waynesboro				
From: Rosser Ave 5100 136 Thirteenth St	0.63	4500	G	2003
To: Pine Ave				
From: Pine Ave 5100 136 Thirteenth St	0.43	2900	G	2003
To: Arch Ave				
From: Northgate Ave 5101 136 Davis Rd	0.09	800	G	2003
To: Vedette St				
From: Vedette St 5101 136 Vedette Ave	0.68	810	G	2003
To: Main St				
From: Davis Rd 5103 136 Northgate Ave	0.33	2400	G	2003
To: Meadowbrook Rd				
From: Northgate Ave 5103 136 Meadowbrook Rd	0.76	3200	G	2003
To: Lyndhurst Rd				
From: Main St 5104 136 Hopeman Pkwy	0.89	9100	G	2003
To: Ivy St				
From: Ivy St 5104 136 Hopeman Pkwy	0.96	7900	G	2003
To: King Ave				
From: King Ave 5104 136 Hopeman Pkwy	0.58	7600	G	2003
To: Genicom Dr				
From: Genicom Dr 5104 136 Hopeman Pkwy	0.29	6500	G	2003
To: Delphine Ave				
From: SWCL Waynesboro 5105 136 Lyndhurst Rd	1.61	3100	G	2003
To: Meadowbrook Rd				
From: Meadowbrook Rd 5105 136 Lyndhurst Rd	0.65	5800	G	2003
To: Woodrow Ave				



Virginia Department of Transportation  
 Mobility Management Division  
 2003  
 Annual Average Daily Traffic Volume Estimates By Section of Route  
 Augusta Maintenance Area

Route	Length	AADT	QA	Year
<b>City of Waynesboro</b>				
From: Woodrow Ave 5105 Wayne Ave 136	0.37	6600	G	2003
To: 13th St				
From: 13th St 5105 Wayne Ave 136	0.47	5900	G	2003
To: US 250 Broad St				
From: Ohio St 5105 Florence Ave 136	0.83	1800	G	2003
To: Bridge Ave				
From: Dead End 5106 New Hope Rd 136	0.59	NA		
To: Hopeman Pkwy				
From: Guilford La 5106 Whitebridge Rd 136	0.98	980	G	2003
To: NCL Waynesboro				
From: Ivy St 5107 King Ave 136	0.62	5800	G	2003
To: Bridge St				
From: Bridge St 5107 King Ave 136	0.57	3700	G	2003
To: Hopeman Pkwy				
From: 13th St 5108 Poplar Ave 136	0.29	2500	G	2003
To: Main St				
From: Delphine Rd 5109 Windsor Rd 136	0.43	4000	G	2003
To: Lyndhurst Rd				
From: Charlotte Ave 5110 4th Street 136	0.31	1300	G	2003
To: Delphine Ave				
From: Delphine Ave 5110 4th Street 136	0.46	2500	G	2003
To: Jackson Ave				
From: Wayne Ave 5111 Arch Ave 136	0.85	2700	G	2003
To: Broad St				
From: Hopeman Pkwy 5112 Bridge Ave 136	1.02	2000	G	2003
To: Bath St				
From: Bath St 5112 Second St 136	0.24	4600	G	2003
To: Delphine St				
From: Main St 5113 Charlotte Ave 136	0.72	3300	G	2003
To: 3rd St				
From: Charlotte Ave 5113 3rd Street 136	0.18	1500	G	2003
To: Bath Ave				
From: Delphine Ave 5114 Shenandoah Ave 136	0.58	890	G	2003
To: Kirby Ave				
From: SCL Waynesboro 5118 Delphine Ave 136	1.22	5000	G	2003
To: I-64				
From: I-64 5118 Delphine Ave 136	2.25	8900	G	2003
To: Main St US 250				
From: Delphine Ave 5119 Oak La 136	1.39	430	G	2003
To: Lyndhurst Ave				
From: Hopeman Pkwy 5120 Sherwood Rd 136	0.18	1700	G	2003
To: NCL Waynesboro				

Route	Length	AADT	QA	Year
<b>City of Waynesboro</b>				
From: White Bridge Rd 5121 New Hope Rd 136	0.07	1100	G	2003
To: Guilford La				
From: Hampton Dr 5121 Guilford La 136	0.08	1800	G	2003
To: Ivy St				
From: Rosser Ave 5122 Lew Dewitt Blvd 136	1.45	9500	G	2003
To: Main St				
<b>City of Staunton</b>				
From: Tuxedo St Archer St		1300	G	2003
To: Devon Rd				
From: Gypsy Ave Berry St		100	G	2003
To: Parkview Ave				
From: East Beverly St Blue Ridge Dr		360	G	2003
To: 1st Lammermoor Dr Intersection				
From: US 11 Augusta St College Circle		1700	G	2003
To: Oak Ln				
From: Sproul Ln Frasier Ln		170	G	2003
To: College Circle				
From: West Beverly St Peyton St		550	G	2003
To: Second St				
From: Lambert St Rockway St		80	G	2003
To: Donaghe St				
From: Lyle Avenue Spruce Street		880	G	2003
To: Spring Hill Rd				
<b>City of Waynesboro</b>				
From: 2nd St Bath Ave		1600	G	2003
To: 3rd St				
From: 3rd Street Bath Avenue		390	G	2003
To: 4th Street				
From: Greenbrier Rd Chatham Rd		240	G	2003
To: Sunset Ln				
From: 13th St Cherry Ave		200	G	2003
To: 14th St				
From: 12th St Chestnut Ave		390	G	2003
To: 13th St				
From: Route 254 Edward Avenue		350	G	2003
To: Hickory Street				
From: Hemlock St Florence Ave		1700	G	2003
To: Bridge Ave				
From: Bader St Monticello St		190	G	2003
To: Dead End				