

2008

**Virginia Department of Transportation
Daily Traffic Volume Estimates
Including Vehicle Classification Estimates**

where available

Jurisdiction Report

29

Fairfax County
City of Falls Church
City of Fairfax
Town of Vienna
Town of Clifton
Town of Herndon

Prepared By

**Virginia Department of Transportation
Traffic Engineering Division**

In Cooperation With

**U.S. Department of Transportation
Federal Highway Administration**

Virginia Department of Transportation
Traffic Engineering Division
Traffic Monitoring Section

The Virginia Department of Transportation (VDOT) conducts a program where traffic count data are gathered from sensors in or along streets and highways and other sources. From these data, estimates of the average number of vehicles that traveled each segment of road are calculated. VDOT periodically publishes booklets listing these estimates.

One of these booklets, titled "Average Daily Traffic Volumes with Vehicle Classification Data, on Interstate, Arterial and Primary Routes" includes a list of each Interstate and Primary highway segment with the estimated Annual Average Daily Traffic (AADT) for that segment. AADT is the total annual traffic estimate divided by the number of days in the year. This booklet also includes information such as estimates of the percentage of the AADT made up by 6 different vehicle types, ranging from cars to double trailer trucks; estimated Annual Average Weekday Traffic (AAWDT), which is the number of vehicles estimated to have traveled the segment of highway during a 24 hour weekday averaged over the year; as well as Peak Hour and Peak Direction factors used by planners to formulate design criteria.

In addition to the Primary and Interstate publication, one hundred books are published periodically, one for each of 100 areas across the state defined by VDOT for record-keeping purposes. These books include traffic volume estimates for roads within the county, cities, and towns within the area. These books are titled "Daily Traffic Volumes Including Vehicle Classification Estimates, where available; Jurisdiction Report numbers 00 through 99".

Also available are a number of reports summarizing the average Vehicle Miles Traveled (VMT) in selected jurisdictions and other categories of highways. There are many different ways to present traffic volume summary information. Because the user determines the value of each presentation, the reports have been redesigned based on user requests and feedback. The people of the VDOT Traffic Engineering Division Traffic Monitoring Section who produce these books welcome requests for other helpful ways of presenting the summary information.

A compact disc (CD) is available that includes files in the Adobe® Portable Document Format (PDF) that can be displayed, searched, and printed using common desktop computer equipment. The CD includes the publications described above as well as a number of other reports, including specialized VMT summaries and smaller AADT reports for each city and town separately.

Publication Notes

Parallel Roads

For road inventory and management purposes, some roadways are counted separately by direction and have separately published traffic estimates for each direction of travel. Examples of such roadways are the interstate system and routes with separated facilities and (usually) one-way traffic facilities in urban areas. In these publications, they are referred to as parallel roads. As a convenience for the users of the publication, the listing for segments of roads with parallel segments are published with both the traffic estimates for their own direction of travel (e.g. I-95 Northbound) as well as the estimate of the total of all traffic on the same route including parallel roadways (all directions of I-95). The publication will have a “Combined Traffic Estimates for Parallel Roadways on this Route” or “Combined Traffic” identifiers for the combined direction of travel estimates.

Roadways such as I-395 with a North segment, a South segment and a separate Reversible lane segment will have the estimate for more than two parallel roadways included in the entire combined traffic estimate.

Some routes have very complicated paths through cities and towns. These parallel paths may be too complex to allow a relationship between nearby sections of the opposite direction on the same route. In this case, to indicate that the traffic estimates for such a road segment may not include all directions of traffic on that route, the line that would list the combined values will indicate “NA” for not available.

VDOT’s traffic monitoring program includes more than 100,000 segments of roads and highways ranging from several mile sections of Interstate highways to very short sections of city streets. Due to problems experienced obtaining some traffic count data, and the level of quality necessary to maintain confidence in the data, no estimate is currently available for some segments of roadway. These segments are included in the publications indicating “NA” for not available. It is the intention of the VDOT Traffic Engineering Division Traffic Monitoring group to obtain the data necessary and to report traffic volume estimates on all road segments included in these publications.

Many of the road segments in this program are local secondary roads. The amount and detail of data collected on these roads are not as great as the data collected on higher volume roads. The vehicle classification, average weekday traffic volumes, and the theoretical design hour traffic volumes are not calculated for these roads. The publications indicate “NA” for the information that is not available.

This publication is based on a traffic monitoring program initiated in 1997. Because the data collection techniques and statistical evaluation processes are different than those used in previous years, comparison with previous publications may be misleading.

Glossary of Terms:

Route: The Route Number assigned to this segment of roadway with the master inventory route number if this is an overlapping route, with official street or highway name if available.

Length: Length of the traffic segment in miles.

AADT: Annual Average Daily Traffic. The estimate of typical daily traffic on a road segment for all days of the week, Sunday through Saturday, over the period of one year.

QA: Quality of AADT:

- A Average of Complete Continuous Count Data
- B Average of Selected Continuous Count Data
- F Factored Short Term Traffic Count Data
- G Factored Short Term Traffic Count Data with Growth Element
- H Historical Estimate
- M Manual Uncounted Estimate
- N AADT of Similar Neighboring Traffic Link
- O Provided By External Source
- R Raw Traffic Count, Unfactored

4Tire: Percentage of the traffic volume made up of motorcycles, passenger cars, vans and pickup trucks.

Bus: Percentage of the traffic volume made up of busses.

2Axle Truck: Percentage of the traffic volume made up of 2 axle single unit trucks (not including pickups and vans).

3+Axle Truck: Percentage of the traffic volume made up of single unit trucks with three or more axles.

1Trail Truck: Percentage of the traffic volume made up of units with a single trailer.

2Trail Truck: Percentage of the traffic volume made up of units with more than one trailer.

QC: Quality of Classification Data:

- A Average of Complete Continuous Count Data
- B Average of Selected Continuous Count Data
- C Short Term Classified Traffic Count Data
- F Factored Short Term Traffic Count Data
- H Historical Estimate
- M Mass Collective Average
- N Classification Estimates of Similar Neighboring Traffic Link

K Factor: The estimate of the portion of the traffic volume traveling during the peak hour or design hour.

QK: Quality of the K Factor estimate:

- A Factor based on 30th Highest Hour Observed During at least 250 days of Continuous Traffic Data
- B Factor based on other Hour Observed During Less than 250 days of Continuous Traffic Data
- F Factor based on Highest Hour Collected at in a 48 Hour Weekday Period
- M Factor based on Manual Estimate of design hour
- N Design Hour Factor (K Factor) of Similar Neighboring Traffic Link
- O Provided by External Source

Dir Factor: The estimate of the portion of the traffic volume traveling in the peak direction during the peak hour..

AAWDT: Average Annual Weekday Traffic. The estimate of typical traffic over the period of one year for the days between Monday through Thursday inclusive.

QW: Quality of AAWDT:

- A Average of Complete Continuous Count Data
- B Average of Selected Continuous Count Data
- F Factored Short Term Traffic Count Data
- G Factored Short Term Traffic Count Data with Growth Element
- M Manual Uncounted Estimate
- N AAWDT of Similar Neighboring Traffic Link
- O Provided by External Source

Year: Year for which the published values are appropriate. If the Quality of AADT (QA) is "R", the year is the year that the raw traffic count was collected, and if available,

Route Shield Legend

Route Systems



Interstate Route

Traffic volume data for Interstate Routes and some other routes are reported separately by direction, as well as combined.



US Route



Virginia State Route



Frontage Road (F precedes frontage route number)



Secondary Route

Special Routes



Bus - Business Route

Bypas - Bypass Route

Truck - Truck Route



ALT - Alternate Route

Wve - Wve Route connector



P - Parallel Route; Southbound or Westbound direction lanes of a numbered route where they are on a different road facility than the other direction.



The VDOT Maintenance Jurisdiction number is displayed below the Secondary Route Number if the Maintenance Jurisdiction is different than the jurisdiction in the title of the report.

Virginia Department of Transportation
Traffic Engineering Division
2008
Annual Average Daily Traffic Volume Estimates By Section of Route
Fairfax Maintenance Area

Route	Jurisdiction	Length	AADT	QA	4Tire	Bus	-----Truck-----				QC	K Factor	QK	Dir Factor	AAWDT	QW	
							2Axle	3+Axle	1Trail	2Trail							
1	Richmond Hwy	From: Prince William County Line To: Fairfax County	0.81	34000	G	98%	1%	1%	0%	0%	0%	F	0.09	F	0.824	36000	G
1	Richmond Hwy	From: I-95 North of Woodbridge To: Fairfax County	1.44	40000	G	98%	1%	1%	0%	0%	0%	F	0.079	F	0.700	42000	G
1	Richmond Hwy	From: SR 242 Gunston Rd To: Fairfax County	1.14	42000	F	98%	1%	1%	0%	0%	0%	F	0.083	F		44000	F
1	Richmond Hwy	From: 29-642 Lorton Rd To: Fairfax County	0.77	45000	F	98%	1%	1%	0%	0%	0%	F	0.088	N	0.819	48000	F
1	Richmond Hwy	From: 29-611 Telegraph Rd To: Fairfax County	1.61	36000	F	98%	1%	1%	0%	0%	0%	F	0.088	F	0.819	37000	F
1	Richmond Hwy	From: 29-7100 Fairfax County Pkwy To: Fairfax County	1.36	42000	F	98%	1%	1%	0%	0%	0%	F	0.083	F		44000	F
1	Richmond Hwy	From: 29-618 Woodlawn Rd To: Fairfax County	0.49	39000	G	98%	1%	1%	0%	0%	0%	F	0.077	F	0.554	40000	G
1	Richmond Hwy	From: SR 235 S, Mount Vernon Memorial Hwy To: Fairfax County	2.84	35000	A	98%	1%	1%	0%	0%	0%	C	0.079	A	0.526	36000	A
1	Richmond Hwy	From: SR 235 N, Mount Vernon Hwy To: Fairfax County	3.19	60000	G	98%	1%	1%	0%	0%	0%	F	0.074	F	0.656	63000	G
1	Richmond Hwy	From: SR 241 Kings Hwy North To: Fairfax County	1.31	45000	G	98%	1%	1%	0%	0%	0%	F	0.066	F	0.688	47000	G
		From: SCL Alexandria, I-95, I-495 To: Loudoun County Line															
7	Leesburg Pike	From: Loudoun County Line To: Fairfax County	1.69	57000	G	98%	1%	1%	0%	1%	0%	C	0.074	F	0.632	61000	G
7	Leesburg Pike	From: SR 193 Georgetown Pike To: Fairfax County	7.26	55000	G	98%	0%	1%	0%	1%	0%	F	0.074	N	0.632	60000	G
7	Leesburg Pike	From: SR 267 Dulles Toll Rd To: Fairfax County	1.15	66000	G	98%	0%	1%	0%	1%	0%	F	NA		72000	G	
7	Leesburg Pike	From: SR 123 Tysons Corner To: Fairfax County	0.91	61000	A	98%	0%	1%	0%	1%	0%	F	0.077	A		65000	A
7	Leesburg Pike	From: I-495 Capital Beltway To: Fairfax County	1.95	42000	G	98%	0%	1%	0%	1%	0%	F	NA		45000	G	
7	Broad St	From: WCL Falls Church To: City of Falls Church	0.38	34000	F	98%	0%	1%	0%	1%	0%	F	0.079	F		36000	F
7	Broad St	From: 110-6749 West St To: City of Falls Church	0.93	29000	F	98%	0%	1%	0%	1%	0%	F	0.077	F		31000	F
7	Broad St	From: US 29 Washington St To: City of Falls Church	0.34	22000	F	98%	0%	1%	0%	1%	0%	F	NA		23000	F	
		From: 110-6799 Cherry St To: City of Falls Church															

Virginia Department of Transportation
Traffic Engineering Division
2008
Annual Average Daily Traffic Volume Estimates By Section of Route
Fairfax Maintenance Area

Route	Jurisdiction	Length	AADT	QA	4Tire	Bus	-----Truck-----				QC	K Factor	QK	Dir Factor	AAWDT	QW	
							2Axle	3+Axle	1Trail	2Trail							
7	Broad St	From: 110-6799 Cherry St To: ECL Falls Church City of Falls Church	0.53	22000	F	98%	0%	1%	0%	1%	0%	F	NA		24000	F	
7	Leesburg Pike	From: ECL Falls Church To: US 50 Arlington Blvd Fairfax County	0.23	21000	G	98%	0%	1%	0%	1%	0%	F	NA		23000	G	
7	Leesburg Pike	From: US 50 Arlington Blvd To: 29-2327 Henry Dr Fairfax County	0.50	40000	G	98%	0%	1%	0%	1%	0%	F	NA		43000	G	
7	Leesburg Pike	From: 29-2327 Henry Dr To: SR 244 Baileys Cross Roads Fairfax County	1.57	41000	G	98%	0%	1%	0%	1%	0%	F	NA		45000	G	
7	Leesburg Pike	From: SR 244 Baileys Cross Roads To: 29-2503 Jefferson St Fairfax County	0.69	46000	G	98%	0%	1%	0%	1%	0%	F	NA		50000	G	
7	Leesburg Pike	From: 29-2503 Jefferson St To: WCL Alexandria	0.46	41000	G	98%	0%	1%	0%	1%	0%	F	NA		44000	G	
28	Centreville Rd	From: Prince William County Line To: New Braddock Rd Fairfax County	1.83	52000	F	97%	1%	1%	1%	1%	0%	C	0.072	F	58000	F	
28	Centreville Rd	From: New Braddock Rd To: US 29 Centreville Fairfax County	0.80	52000	F	97%	1%	1%	1%	1%	0%	C	0.071	F	57000	F	
28	Sully Rd	From: US 29 Centreville To: I-66 North of Centreville Fairfax County	0.54	81000	G	97%	1%	1%	1%	1%	0%	F	0.067	F	0.659	89000	G
28	Sully Rd	From: I-66 North of Centreville To: US 50 Dulles Airport Fairfax County	3.95	88000	A	97%	1%	1%	1%	1%	0%	C	0.087	A	98000	A	
28	Sully Rd	From: US 50 Dulles Airport To: Loudoun County Line	4.12	102000	F	97%	1%	1%	1%	1%	0%	F	NA		113000	F	
29	Lee Highway	From: Prince William County Line To: I-66 West of Centreville Fairfax County	3.15	17000	G	99%	0%	0%	0%	0%	0%	F	0.072	F	0.732	19000	G
29	Lee Highway	From: I-66 West of Centreville To: SR 28 Centreville Fairfax County	0.86	29000	G	99%	0%	0%	0%	0%	0%	F	0.079	F	0.540	30000	G
29	Lee Highway	From: SR 28 Centreville To: 29-7100 Fairfax County Pkwy Fairfax County	3.15	30000	G	99%	0%	0%	0%	0%	0%	F	0.078	F	0.607	32000	G
29	Lee Highway	From: 29-7100 Fairfax County Pkwy To: WCL Fairfax City of Fairfax	2.24	37000	A	99%	0%	0%	0%	0%	0%	C	0.091	A	39000	A	
29	Lee Highway	From: WCL Fairfax To: Jermantown Rd City of Fairfax	0.16	40000	F	99%	0%	0%	0%	0%	0%	F	NA		42000	F	
29	Lee Highway	From: Jermantown Rd To: US 50; SR 236 Main St City of Fairfax	0.44	37000	F	99%	0%	0%	0%	0%	0%	F	NA		39000	F	
29 50	Lee Highway	From: US 50; SR 236 Main St To: SR 123 Chain Bridge Rd City of Fairfax	0.96	38000	F	99%	0%	0%	0%	0%	0%	F	0.076	F	40000	F	












Virginia Department of Transportation
Traffic Engineering Division
2008
Annual Average Daily Traffic Volume Estimates By Section of Route
Fairfax Maintenance Area

Route	Jurisdiction	Length	AADT	QA	4Tire	Bus	-----Truck-----				QC	K Factor	QK	Dir Factor	AAWDT	QW
							2Axle	3+Axle	1Trail	2Trail						
29 50 Lee Highway	From: SR 123 Chain Bridge Rd City of Fairfax	0.21	36000	F	99%	0%	0%	0%	0%	0%	F	0.076	F	38000	F	
29 50 Lee Highway	To: University Dr From: City of Fairfax	0.59	42000	F	99%	0%	0%	0%	0%	0%	F	NA		44000	F	
29 50 Lee Hwy	To: Plantation Parkway From: City of Fairfax	0.68	41000	F	99%	0%	0%	0%	0%	0%	F	NA		43000	F	
29 50 Lee Highway	To: Draper Drive From: City of Fairfax	0.28	40000	F	99%	0%	0%	0%	0%	0%	F	NA		42000	F	
29 Lee Highway	To: US 50 From: City of Fairfax	0.08	40000	N	99%	0%	0%	0%	0%	0%	N	NA		42000	N	
29 237 Lee Highway	To: US 50 Fairfax Circle From: City of Fairfax	0.13	29000	N	98%	1%	1%	0%	0%	0%	N	NA		32000	N	
29 237 Lee Highway	To: ECL Fairfax From: Fairfax County	5.05	29000	G	98%	1%	1%	0%	0%	0%	F	NA		32000	G	
29 237 Washington St	To: 29-1717 Marshall St; WCL Falls Church From: City of Falls Church	0.29	25000	F	98%	1%	1%	0%	0%	0%	F	0.094	F	28000	F	
29 237 Washington St	To: 29-1712 Cavalier Trail From: City of Falls Church	0.24	23000	F	98%	1%	1%	0%	0%	0%	F	NA		25000	F	
29 237 Washington St	To: SR 338 Hillwood Ave From: City of Falls Church	0.28	19000	F	98%	1%	1%	0%	0%	0%	F	0.089	F	20000	F	
29 237 Washington St	To: SR 7 Broad St From: City of Falls Church	0.18	25000	F	98%	1%	1%	0%	0%	0%	F	0.081	F	28000	F	
29 237 Washington St	To: 110-6767 Great Falls St From: City of Falls Church	0.32	24000	F	98%	1%	1%	0%	0%	0%	F	0.083	F	27000	F	
50 Lee Jackson Hwy	To: Arlington County Line From: Loudoun County Line	2.06	67000	G	95%	1%	2%	1%	1%	0%	C	0.069	F	0.562	72000	G
50 Lee Jackson Hwy	To: SR 28 Dulles Airport From: Fairfax County	3.18	69000	A	98%	0%	1%	1%	1%	0%	C	0.086	A		76000	A
50 Lee Jackson Hwy	To: 29-7100 Fairfax County Pkwy From: Fairfax County	1.30	84000	G	98%	0%	1%	1%	1%	0%	F	0.078	F	0.511	93000	G
50 Lee Jackson Hwy	To: 29-608 West Ox Rd From: Fairfax County	1.09	109000	G	98%	0%	1%	1%	1%	0%	F	0.075	F	0.543	121000	G
50 Lee Jackson Hwy	To: I-66 From: Fairfax County	0.82	61000	G	98%	0%	1%	1%	1%	0%	F	0.074	F	0.538	67000	G
50 Lee Jackson Hwy	To: WCL Fairfax From: City of Fairfax	0.57	36000	F	98%	0%	1%	1%	1%	0%	F	0.076	F		39000	F
	To: US 29 S, Lee Highway															












Virginia Department of Transportation
Traffic Engineering Division
2008
Annual Average Daily Traffic Volume Estimates By Section of Route
Fairfax Maintenance Area

Route	Jurisdiction	Length	AADT	QA	4Tire	Bus	-----Truck-----				QC	K Factor	QK	Dir Factor	AAWDT	QW
							2Axle	3+Axle	1Trail	2Trail						
From: US 29 S, Lee Highway																
Lee Highway	City of Fairfax	0.96	38000	F	99%	0%	0%	0%	0%	F	0.076	F		40000	F	
To: SR 123 Chain Bridge Rd																
From: SR 123 Chain Bridge Rd																
Lee Highway	City of Fairfax	0.21	36000	F	99%	0%	0%	0%	0%	F	0.076	F		38000	F	
To: University Dr																
From: University Dr																
Lee Highway	City of Fairfax	0.59	42000	F	99%	0%	0%	0%	0%	F	NA			44000	F	
To: Plantation Parkway																
From: Plantation Parkway																
Lee Hwy	City of Fairfax	0.68	41000	F	99%	0%	0%	0%	0%	F	NA			43000	F	
To: Draper Drive																
From: Draper Drive																
Lee Highway	City of Fairfax	0.28	40000	F	99%	0%	0%	0%	0%	F	NA			42000	F	
To: US 29 N, Lee Highway																
From: US 29 N, Lee Highway																
Arlington Blvd	City of Fairfax	0.28	31000	F	98%	0%	1%	1%	0%	F	0.08	F		34000	F	
To: SR 237 Pickett Rd																
From: SR 237 Pickett Rd																
Arlington Blvd	City of Fairfax	0.03	60000	G	98%	0%	1%	1%	0%	F	NA			66000	G	
To: ECL Fairfax																
From: ECL Fairfax																
Arlington Blvd	Fairfax County	2.77	42000	G	98%	0%	1%	1%	0%	F	NA			47000	G	
To: I-495 Capital Beltway																
From: I-495 Capital Beltway																
Arlington Blvd	Fairfax County	3.24	53000	A	99%	0%	1%	0%	0%	C	0.086	A		56000	A	
To: SR 7 Leesburg Pike																
From: SR 7 Leesburg Pike																
Arlington Blvd	Fairfax County	1.30	56000	G	99%	0%	1%	0%	0%	F	NA			60000	G	
To: Arlington County Line																
From: Arlington County Line																
From: Prince William County Line																
	Fairfax County	2.94	62000	G	91%	1%	1%	0%	8%	F	0.096	F		61000	G	
Combined Traffic Estimates for 2 Parallel Roadways on this Route:			120000	G	91%	1%	1%	0%	7%	F	0.068	F	0.697	122000	G	
To: US 29 Near Centreville																
From: US 29 Near Centreville																
	Fairfax County	1.25	66000	G	96%	1%	1%	1%	2%	F	0.098	F		68000	G	
Combined Traffic Estimates for 2 Parallel Roadways on this Route:			131000	G	96%	1%	1%	1%	2%	F	0.068	F	0.717	137000	G	
To: SR 28 Sully Rd																
From: SR 28 Sully Rd																
	Fairfax County	1.86	73000	G	96%	1%	1%	1%	2%	F	0.089	F		76000	G	
Combined Traffic Estimates for 2 Parallel Roadways on this Route:			148000	G	96%	1%	1%	1%	2%	F	0.065	F	0.649	155000	G	
To: 29-7100 Fairfax County Parkway																
From: 29-7100 Fairfax County Parkway																
	Fairfax County	2.57	68000	G	96%	1%	1%	1%	2%	F	0.089	F		70000	G	
Combined Traffic Estimates for 2 Parallel Roadways on this Route:			134000	G	96%	1%	1%	1%	2%	F	0.064	F	0.595	140000	G	
To: US 50																
From: US 50																
	Fairfax County	1.85	93000	G	96%	1%	1%	1%	2%	F	NA			98000	G	
Combined Traffic Estimates for 2 Parallel Roadways on this Route:			184000	G	96%	1%	1%	1%	2%	F	NA			195000	G	
To: SR 123 Chain Bridge Rd																










Virginia Department of Transportation
Traffic Engineering Division
2008
Annual Average Daily Traffic Volume Estimates By Section of Route
Fairfax Maintenance Area

Route	Jurisdiction	Length	AADT	QA	4Tire	Bus	-----Truck-----				QC	K Factor	QK	Dir Factor	AAWDT	QW	
							2Axle	3+Axle	1Trail	2Trail							
East 	From: SR 123 Chain Bridge Rd																
	Fairfax County	2.13	93000	A	96%	1%	1%	1%	2%	0%	C	0.085	A		97000	A	
	Combined Traffic Estimates for 2 Parallel Roadways on this Route:			184000	A	96%	1%	1%	1%	2%	0%	C	0.071	A		193000	A
East 	From: SR 243 Nutley St																
	Fairfax County	1.44	86000	G	96%	1%	1%	1%	2%	0%	F	NA		91000	G		
	Combined Traffic Estimates for 2 Parallel Roadways on this Route:			171000	G	96%	1%	1%	1%	2%	0%	F	NA		182000	G	
East 	From: WCL Vienna																
	Town of Vienna (Maint: 29)	0.25	86000	G	96%	1%	1%	1%	2%	0%	F	NA		91000	G		
	Combined Traffic Estimates for 2 Parallel Roadways on this Route:			171000	G	96%	1%	1%	1%	2%	0%	F	NA		182000	G	
East 	From: ECL Vienna																
	Fairfax County	1.54	86000	G	96%	1%	1%	1%	2%	0%	F	NA		91000	G		
	Combined Traffic Estimates for 2 Parallel Roadways on this Route:			171000	G	96%	1%	1%	1%	2%	0%	F	NA		182000	G	
East 	From: I-495 Capital Beltway																
	Fairfax County	1.46	33000	G	99%	0%	0%	0%	0%	0%	F	NA		36000	G		
	Combined Traffic Estimates for 2 Parallel Roadways on this Route:			72000	G	99%	0%	0%	0%	0%	0%	F	NA		76000	G	
East 	From: SR 7 Leesburg Pike																
	Fairfax County	0.82	36000	G	99%	0%	0%	0%	0%	0%	F	NA		38000	G		
	Combined Traffic Estimates for 2 Parallel Roadways on this Route:			74000	G	99%	0%	0%	0%	0%	0%	F	NA		78000	G	
East 	From: SR 267 Dulles Access Rd																
	Fairfax County	0.86	69000	G	99%	0%	0%	0%	0%	0%	F	NA		73000	G		
	Combined Traffic Estimates for 2 Parallel Roadways on this Route:			135000	G	99%	0%	0%	0%	0%	0%	F	NA		144000	G	
West 	From: Arlington County Line																
	Fairfax County	3.13	58000	G	91%	1%	1%	0%	7%	0%	F	0.087	F	61000	G		
	Combined Traffic Estimates for 2 Parallel Roadways on this Route:			120000	G	91%	1%	1%	0%	7%	0%	F	0.068	F	0.697	122000	G
West 	From: US 29 Near Centreville																
	Fairfax County	0.83	65000	G	96%	1%	1%	1%	2%	0%	F	0.085	F	69000	G		
	Combined Traffic Estimates for 2 Parallel Roadways on this Route:			131000	G	96%	1%	1%	1%	2%	0%	F	0.068	F	0.717	137000	G
West 	From: SR 28 Sully Rd																
	Fairfax County	3.03	75000	G	96%	1%	1%	1%	2%	0%	F	0.081	F	79000	G		
	Combined Traffic Estimates for 2 Parallel Roadways on this Route:			148000	G	96%	1%	1%	1%	2%	0%	F	0.065	F	0.649	155000	G
West 	From: 29-7100 Fairfax County Parkway																
	Fairfax County	2.20	66000	G	96%	1%	1%	1%	2%	0%	F	0.080	F	70000	G		
	Combined Traffic Estimates for 2 Parallel Roadways on this Route:			134000	G	96%	1%	1%	1%	2%	0%	F	0.064	F	0.595	140000	G
	To: US 50																












Virginia Department of Transportation
Traffic Engineering Division
2008
Annual Average Daily Traffic Volume Estimates By Section of Route
Fairfax Maintenance Area

Route	Jurisdiction	Length	AADT	QA	4Tire	Bus	-----Truck-----				QC	K Factor	QK	Dir Factor	AAWDT	QW
							2Axle	3+Axle	1Trail	2Trail						
West 	From: [] US 50															
	Fairfax County	2.01	91000	G	96%	1%	1%	1%	2%	0%	F	NA		97000	G	
	Combined Traffic Estimates for 2 Parallel Roadways on this Route: 184000 G 96% 1% 1% 1% 2% 0% F NA 195000 G															
West 	From: [] SR 123 Chain Bridge Rd															
	Fairfax County	1.41	91000	A	96%	1%	1%	1%	2%	0%	C	0.080	A	96000	A	
	Combined Traffic Estimates for 2 Parallel Roadways on this Route: 184000 A 96% 1% 1% 1% 2% 0% C 0.071 A 193000 A															
West 	From: [] SR 243 Nutley St															
	Fairfax County	1.34	86000	G	96%	1%	1%	1%	2%	0%	F	NA		91000	G	
	Combined Traffic Estimates for 2 Parallel Roadways on this Route: 171000 G 96% 1% 1% 1% 2% 0% F NA 182000 G															
West 	From: [] WCL Vienna															
	Fairfax County	0.41	86000	G	96%	1%	1%	1%	2%	0%	F	NA		91000	G	
	Combined Traffic Estimates for 2 Parallel Roadways on this Route: 171000 G 96% 1% 1% 1% 2% 0% F NA 182000 G															
West 	To: [] ECL Vienna															
	From: [] ECL Vienna Rt 243 Nutley St	Fairfax County	1.87	86000	G	96%	1%	1%	1%	2%	0%	F	NA	91000	G	
	Combined Traffic Estimates for 2 Parallel Roadways on this Route: 171000 G 96% 1% 1% 1% 2% 0% F NA 182000 G															
West 	From: [] I-495 Capital Beltway															
	Fairfax County	1.35	38000	G	99%	0%	0%	0%	0%	0%	F	NA		40000	G	
	Combined Traffic Estimates for 2 Parallel Roadways on this Route: 72000 G 99% 0% 0% 0% 0% 0% F NA 76000 G															
West 	From: [] SR 7 Leesburg Pike															
	Fairfax County	0.42	38000	G	99%	0%	0%	0%	0%	0%	F	NA		40000	G	
	Combined Traffic Estimates for 2 Parallel Roadways on this Route: 74000 G 99% 0% 0% 0% 0% 0% F NA 78000 G															
West 	From: [] SR 267 Dulles Access Rd															
	Fairfax County	0.97	67000	G	99%	0%	0%	0%	0%	0%	F	NA		71000	G	
	Combined Traffic Estimates for 2 Parallel Roadways on this Route: 135000 G 99% 0% 0% 0% 0% 0% F NA 144000 G															
North 	From: [] Arlington County Line															
	From: [] Prince William County Line, Occoquan River	Fairfax County	0.38	86000	G	90%	1%	1%	1%	8%	0%	F	NA	101000	G	
	Combined Traffic Estimates for 3 Parallel Roadways on this Route: 205000 G 91% 1% 1% 0% 7% 0% F NA 230000 G															
North 	From: [] US 1 Richmond Hwy															
	Fairfax County	2.49	88000	G	90%	1%	1%	1%	8%	0%	F	NA		87000	G	
	Combined Traffic Estimates for 3 Parallel Roadways on this Route: 214000 G 91% 1% 1% 0% 7% 0% F NA 210000 G															
North 	From: [] 29-642 Lorton Rd															
	Fairfax County	1.90	91000	G	90%	1%	1%	1%	8%	0%	F	0.077	F	89000	G	
	Combined Traffic Estimates for 3 Parallel Roadways on this Route: 211000 G 91% 1% 1% 0% 7% 0% F 0.064 F 209000 G															
	To: [] Ramp to Express Lanes															

Virginia Department of Transportation
Traffic Engineering Division
2008
Annual Average Daily Traffic Volume Estimates By Section of Route
Fairfax Maintenance Area

Route	Jurisdiction	Length	AADT	QA	4Tire	Bus	-----Truck-----				QC	K Factor	QK	Dir Factor	AAWDT	QW
							2Axle	3+Axle	1Trail	2Trail						
North 	From: Ramp to Express Lanes															
	Fairfax County	0.79	93000	G	90%	1%	1%	1%	8%	0%	F	0.075	F		92000	G
	Combined Traffic Estimates for 3 Parallel Roadways on this Route:		205000	G	91%	1%	1%	0%	7%	0%	F	0.064	F		213000	G
North 	From: 29-617 Backlick Rd, 29-7100 Fairfax County Pkwy															
	Fairfax County	2.56	101000	G	90%	1%	1%	1%	8%	0%	F	0.075	F		99000	G
	Combined Traffic Estimates for 3 Parallel Roadways on this Route:		217000	N	91%	1%	1%	0%	7%	0%	N	0.064	F		225000	N
North 	From: Express Lane Ramp															
	Fairfax County	0.14	101000	N	90%	1%	1%	1%	8%	0%	N	0.075	N		99000	N
	Combined Traffic Estimates for 3 Parallel Roadways on this Route:		232000	N	91%	1%	1%	1%	7%	0%	N	NA		236000	N	
North 	From: I-395; 29-644 Franconia Rd; Old Keene Mill Rd															
	Fairfax County	1.96	129000	G	90%	1%	1%	1%	8%	0%	F	NA		131000	G	
	Combined Traffic Estimates for 3 Parallel Roadways on this Route:		297000	G	90%	1%	1%	1%	7%	0%	F	NA		301000	G	
North 	From: I-495 Capital Beltway															
	Fairfax County	0.96	79000	G	95%	1%	1%	1%	3%	0%	F	0.077	F		83000	G
	Combined Traffic Estimates for 2 Parallel Roadways on this Route:		149000	G	95%	1%	1%	1%	2%	0%	F	0.068	F	0.585	154000	G
	<i>Capital Beltway is also signed as I-495</i>															
North 	From: 29-613 Van Dom St															
	Fairfax County	1.54	76000	G	95%	1%	1%	1%	3%	0%	F	0.082	F		79000	G
	Combined Traffic Estimates for 2 Parallel Roadways on this Route:		142000	G	95%	1%	1%	1%	2%	0%	F	0.068	F	0.620	147000	G
	<i>Capital Beltway is also signed as I-495</i>															
North 	From: Eisenhower Ave Connector															
	Fairfax County	1.55	74000	G	95%	1%	1%	1%	3%	0%	F	0.084	B		75000	G
	Combined Traffic Estimates for 2 Parallel Roadways on this Route:		151000	G	95%	1%	1%	1%	2%	0%	F	NA		151000	G	
	<i>Capital Beltway is also signed as I-495</i>															
North 	From: SR 241 Telegraph Rd															
	Fairfax County	1.26	63000	G	95%	1%	1%	1%	3%	0%	F	NA		62000	G	
	Combined Traffic Estimates for 2 Parallel Roadways on this Route:		135000	G	95%	1%	1%	1%	2%	0%	F	NA		132000	G	
	<i>Capital Beltway is also signed as I-495</i>															
North 	From: WCL Alexandria Fairfax County Line															
	City of Alexandria (Maint: 29)	0.37	63000	G	95%	1%	1%	1%	3%	0%	F	NA		62000	G	
	Combined Traffic Estimates for 2 Parallel Roadways on this Route:		135000	G	95%	1%	1%	1%	2%	0%	F	NA		132000	G	
	<i>Capital Beltway is also signed as I-495</i>															
	To: US 1 Richmond Hwy															

Virginia Department of Transportation
Traffic Engineering Division
2008
Annual Average Daily Traffic Volume Estimates By Section of Route
Fairfax Maintenance Area

Route	Jurisdiction	Length	AADT	QA	4Tire	Bus	Truck				QC	K Factor	QK	Dir Factor	AAWDT	QW
							2Axle	3+Axle	1Trail	2Trail						
North  Capital Beltway	From: US 1 Richmond Hwy															
	City of Alexandria (Maint: 29)	0.95	76000	G	95%	1%	1%	1%	3%	0%	F	NA		75000	G	
	Combined Traffic Estimates for 2 Parallel Roadways on this Route:		154000	G	95%	1%	1%	1%	2%	0%	F	NA		153000	G	
<i>Capital Beltway is also signed as I-495</i>																
	To: District of Columbia Line, Potomac River															
North  Exit 161 Ramp	From: I-95 North															
	Fairfax County	0.42	13000	G	90%	1%	1%	1%	8%	0%	F	NA		350	G	
	Combined Traffic Estimates for 3 Parallel Roadways on this Route:		205000	G	91%	1%	1%	0%	7%	0%	F	NA		230000	G	
Rev 	From: Prince William County Line															
	Fairfax County	0.81	34000	G	97%	1%	0%	0%	2%	0%	F	0.086	F	44000	G	
	Combined Traffic Estimates for 3 Parallel Roadways on this Route:		205000	G	91%	1%	1%	0%	7%	0%	F	NA		230000	G	
Rev 	From: US 1															
	Fairfax County	3.71	46000	G	97%	1%	0%	0%	2%	0%	F	0.086	F	48000	G	
	Combined Traffic Estimates for 3 Parallel Roadways on this Route:		214000	G	91%	1%	1%	0%	7%	0%	F	NA		210000	G	
Rev 	From: Fm I-95 NB North of 29-642 Lorton Rd															
	Fairfax County	0.41	46000	N	97%	1%	0%	0%	2%	0%	N	0.086	N	48000	N	
	Combined Traffic Estimates for 3 Parallel Roadways on this Route:		211000	N	91%	1%	1%	0%	7%	0%	N	NA		210000	N	
Rev 	From: To I-95 SB South of Newington															
	Fairfax County	0.92	39000	G	97%	1%	0%	0%	2%	0%	C	0.087	F	51000	G	
	Combined Traffic Estimates for 3 Parallel Roadways on this Route:		205000	G	91%	1%	1%	0%	7%	0%	F	0.064	F	213000	G	
Rev 	From: To I-95 NB North of 29-7100															
	Fairfax County	0.71	39000	N	97%	1%	0%	0%	2%	0%	N	0.087	N	51000	N	
	Combined Traffic Estimates for 3 Parallel Roadways on this Route:		217000	N	91%	1%	1%	0%	7%	0%	N	NA		225000	N	
Rev 	From: Fm I-95 SB On Ramp South of 29-644															
	SB On Ramp South of 29-644															
	Fairfax County	0.78	28000	G	97%	1%	0%	0%	2%	0%	F	0.085	F	36000	G	
Combined Traffic Estimates for 3 Parallel Roadways on this Route:		232000	N	91%	1%	1%	1%	7%	0%	N	NA		236000	N		
Rev 	From: 29-7900 Franconia-Springfield Pkwy Pointing South															
	Fairfax County	0.38	28000	N	97%	1%	0%	0%	2%	0%	N	0.085	N	36000	N	
	Combined Traffic Estimates for 3 Parallel Roadways on this Route:		232000	N	91%	1%	1%	1%	7%	0%	N	NA		236000	N	
Rev 	From: 29-7900 Franconia-Springfield Pkwy Pointing North															
	Fairfax County	0.73	28000	N	97%	1%	0%	0%	2%	0%	N	0.085	N	36000	N	
	Combined Traffic Estimates for 3 Parallel Roadways on this Route:		232000	N	91%	1%	1%	1%	7%	0%	N	NA		236000	N	
Rev 	From: 29-644 Franconia Rd															
	Fairfax County	0.45	27000	G	98%	1%	0%	0%	0%	0%	F	NA		36000	G	
	Combined Traffic Estimates for 3 Parallel Roadways on this Route:		297000	G	90%	1%	1%	1%	7%	0%	F	NA		301000	G	
	To: I-395 Reversible Lanes at I-495 Capital Beltway															

Virginia Department of Transportation
Traffic Engineering Division
2008
Annual Average Daily Traffic Volume Estimates By Section of Route
Fairfax Maintenance Area

Route	Jurisdiction	Length	AADT	QA	4Tire	Bus	Truck				QC	K Factor	QK	Dir Factor	AAWDT	QW
							2Axle	3+Axle	1Trail	2Trail						
South 95	From: Prince William County Line, Occoquan River Fairfax County	0.80	85000	G	89%	1%	1%	1%	8%	0%	F	NA		85000	G	
	Combined Traffic Estimates for 3 Parallel Roadways on this Route:		205000	G	91%	1%	1%	0%	7%	0%	F	NA		230000	G	
South 95	To: US 1 Richmond Hwy From: Fairfax County	2.04	81000	G	89%	1%	1%	1%	8%	0%	F	NA		75000	G	
	Combined Traffic Estimates for 3 Parallel Roadways on this Route:		214000	G	91%	1%	1%	0%	7%	0%	F	NA		210000	G	
South 95	To: 29-642 Lorton Rd From: Fairfax County	2.45	75000	G	89%	1%	1%	1%	8%	0%	F	0.071	F	73000	G	
	Combined Traffic Estimates for 3 Parallel Roadways on this Route:		211000	G	91%	1%	1%	0%	7%	0%	F	0.064	F	209000	G	
South 95	To: Ramp From Express Lanes From: Fairfax County	0.48	73000	G	89%	1%	1%	1%	8%	0%	F	0.072	F	71000	G	
	Combined Traffic Estimates for 3 Parallel Roadways on this Route:		205000	G	91%	1%	1%	0%	7%	0%	F	0.064	F	213000	G	
South 95	To: 29-617 Backlick Rd; 29-7100 Fairfax County Pkwy From: Fairfax County	1.12	77000	G	89%	1%	1%	1%	8%	0%	F	0.065	F	75000	G	
	Combined Traffic Estimates for 3 Parallel Roadways on this Route:		217000	N	91%	1%	1%	0%	7%	0%	N	0.064	F	225000	N	
South 95	To: Ramp to Express Lanes From: Fairfax County	1.13	103000	G	89%	1%	1%	1%	8%	0%	F	0.073	F	101000	G	
	Combined Traffic Estimates for 3 Parallel Roadways on this Route:		232000	N	91%	1%	1%	1%	7%	0%	N	NA		236000	N	
South 95	To: 29-644 Franconia Rd; Old Keene Mill Rd From: Fairfax County	1.09	140000	G	89%	1%	1%	1%	8%	0%	F	NA		134000	G	
	Combined Traffic Estimates for 3 Parallel Roadways on this Route:		297000	G	90%	1%	1%	1%	7%	0%	F	NA		301000	G	
South 95	To: I-395 From: Fairfax County	1.38	140000	N	89%	1%	1%	1%	8%	0%	N	NA		134000	N	
	Combined Traffic Estimates for 3 Parallel Roadways on this Route:		297000	N	90%	1%	1%	1%	7%	0%	N	NA		301000	N	
South 95	To: I-495 Capital Beltway From: Fairfax County	1.22	70000	G	96%	1%	1%	1%	2%	0%	F	0.067	F	72000	G	
Capital Beltway	Combined Traffic Estimates for 2 Parallel Roadways on this Route:		149000	G	95%	1%	1%	1%	2%	0%	F	0.068	F	0.585	154000	G
	<i>Capital Beltway is also signed as I-495</i>															
South 95	To: 29-613 Van Dorn St From: Fairfax County	1.20	66000	G	96%	1%	1%	1%	2%	0%	F	0.074	F	68000	G	
Capital Beltway	Combined Traffic Estimates for 2 Parallel Roadways on this Route:		142000	G	95%	1%	1%	1%	2%	0%	F	0.068	F	0.620	147000	G
	<i>Capital Beltway is also signed as I-495</i>															
	To: Eisenhower Ave Connector															

Virginia Department of Transportation
Traffic Engineering Division
2008
Annual Average Daily Traffic Volume Estimates By Section of Route
Fairfax Maintenance Area

Route	Jurisdiction	Length	AADT	QA	4Tire	Bus	Truck				QC	K Factor	QK	Dir Factor	AAWDT	QW
							2Axle	3+Axle	1Trail	2Trail						
South 95 Capital Beltway	From: Eisenhower Ave Connector Fairfax County	2.41	77000	G	96%	1%	1%	1%	2%	0%	F	NA		76000	G	
	Combined Traffic Estimates for 2 Parallel Roadways on this Route:		151000	G	95%	1%	1%	1%	2%	0%	F	NA		151000	G	
	<i>Capital Beltway is also signed as I-495</i>															
South 95 Capital Beltway	To: SR 241 Telegraph Rd Fairfax County	0.48	72000	G	96%	1%	1%	1%	2%	0%	F	NA		70000	G	
	Combined Traffic Estimates for 2 Parallel Roadways on this Route:		135000	G	95%	1%	1%	1%	2%	0%	F	NA		132000	G	
	<i>Capital Beltway is also signed as I-495</i>															
South 95 Capital Beltway	To: WCL Alexandria From: Fairfax County Line City of Alexandria (Maint: 29)	0.71	72000	G	96%	1%	1%	1%	2%	0%	F	NA		70000	G	
	Combined Traffic Estimates for 2 Parallel Roadways on this Route:		135000	G	95%	1%	1%	1%	2%	0%	F	NA		132000	G	
	<i>Capital Beltway is also signed as I-495</i>															
South 95 Capital Beltway	To: US 1 Patrick St From: City of Alexandria (Maint: 29)	0.61	78000	G	96%	1%	1%	1%	2%	0%	F	NA		78000	G	
	Combined Traffic Estimates for 2 Parallel Roadways on this Route:		154000	G	95%	1%	1%	1%	2%	0%	F	NA		153000	G	
	<i>Capital Beltway is also signed as I-495</i>															
123 Ox Rd	To: District of Columbia Line, Potomac River From: Prince William County Line Fairfax County	1.02	35000	G	98%	0%	0%	1%	1%	0%	F	0.075	F	0.617	37000	G
123 Ox Rd	To: 29-642 Lorton Rd From: 29-645 Burke Lake Rd Fairfax County	6.07	34000	G	98%	0%	0%	1%	1%	0%	F	0.077	F	0.598	36000	G
123 Ox Rd	To: 29-7100 Fairfax County Parkway From: 29-660 Fairfax Station Rd Fairfax County	1.86	31000	F	98%	0%	0%	1%	1%	0%	C	0.093	A		31000	F
123 Ox Rd	To: SCL Fairfax From: Judicial Dr Fairfax County	1.02	31000	G	98%	0%	0%	1%	1%	0%	F	0.078	F	0.659	33000	G
123 Ox Rd	To: SR 236 Main St From: Whitehead St Fairfax County	2.47	39000	G	98%	0%	0%	1%	1%	0%	F	0.082	F	0.674	42000	G
123 Chain Bridge Rd	To: Kenmore Dr From: SCL Fairfax City of Fairfax	0.47	28000	F	98%	0%	0%	1%	1%	0%	F	0.078	F		30000	F
123 Chain Bridge Rd	To: Judicial Dr From: SR 236 Main St City of Fairfax	0.26	22000	F	98%	0%	0%	1%	1%	0%	F	NA		23000	F	
123 Chain Bridge Rd	To: SR 236 Main St From: Whitehead St City of Fairfax	0.19	20000	F	98%	0%	0%	1%	1%	0%	F	NA		22000	F	
123 Chain Bridge Rd	To: Whitehead St From: Kenmore Dr City of Fairfax	0.10	21000	F	98%	0%	0%	1%	1%	0%	F	0.073	F		22000	F
123 Chain Bridge Rd	To: Kenmore Dr From: US 29; US 50 Lee Hwy City of Fairfax	0.58	24000	F	98%	0%	0%	1%	1%	0%	F	0.073	F		26000	F

Virginia Department of Transportation
Traffic Engineering Division
2008
Annual Average Daily Traffic Volume Estimates By Section of Route
Fairfax Maintenance Area

Route	Jurisdiction	Length	AADT	QA	4Tire	Bus	-----Truck-----				QC	K Factor	QK	Dir Factor	AAWDT	QW
							2Axle	3+Axle	1Trail	2Trail						
123 Chain Bridge Rd	City of Fairfax	0.35	39000	F	98%	1%	1%	0%	1%	0%	C	NA		42000	F	
123 Chain Bridge Rd	Fairfax County	3.09	33000	G	98%	1%	1%	0%	0%	0%	C	NA		35000	G	
123 Maple Ave	Town of Vienna	0.07	34000	G	98%	0%	0%	1%	1%	0%	F	0.076	F	0.625	36000	G
123 Maple Ave	Town of Vienna	1.53	39000	G	98%	0%	0%	1%	1%	0%	F	0.072	F	0.583	41000	G
123 Maple Ave	Town of Vienna	0.50	40000	G	98%	0%	0%	1%	1%	0%	F	0.073	F	0.785	42000	G
123 Chain Bridge Rd	Fairfax County	0.82	29000	G	99%	0%	0%	0%	0%	0%	F	NA		36000	G	
123 Chain Bridge Rd	Fairfax County	0.87	36000	G	99%	0%	0%	0%	0%	0%	F	NA		44000	G	
123 Dolley Madison Blvd	Fairfax County	0.84	44000	N	99%	0%	0%	0%	0%	0%	N	NA		54000	N	
123 Dolley Madison Blvd	Fairfax County	1.20	44000	G	99%	0%	0%	0%	0%	0%	F	NA		54000	G	
123 Dolley Madison Blvd	Fairfax County	1.93	37000	G	99%	0%	0%	0%	0%	0%	F	NA		45000	G	
123 Chain Bridge Rd	Fairfax County	1.85	31000	A	99%	0%	0%	0%	0%	0%	C	0.129	A	0.522	38000	A
193 Georgetown Pike	Fairfax County	3.98	25000	G	98%	1%	1%	1%	0%	0%	C	NA		27000	G	
193 Georgetown Pike	Fairfax County	2.36	23000	G	98%	1%	1%	1%	0%	0%	F	NA		25000	G	
193 Georgetown Pike	Fairfax County	1.55	19000	G	98%	1%	1%	1%	0%	0%	F	NA		21000	G	
193 Georgetown Pike	Fairfax County	1.39	29000	G	98%	1%	1%	1%	0%	0%	F	NA		31000	G	
193 Georgetown Pike	Fairfax County	2.01	13000	G	98%	1%	1%	0%	0%	0%	C	NA		14000	G	
193 Georgetown Pike	Fairfax County	0.50	9900	G	98%	1%	1%	0%	0%	0%	F	NA		11000	G	
228 Elden St	Town of Herndon	0.24	43000	G	98%	1%	1%	0%	0%	0%	F	NA		47000	G	

Virginia Department of Transportation
Traffic Engineering Division
2008
Annual Average Daily Traffic Volume Estimates By Section of Route
Fairfax Maintenance Area

Route	Jurisdiction	Length	AADT	QA	4Tire	Bus	-----Truck-----				QC	K Factor	QK	Dir Factor	AAWDT	QW
							2Axle	3+Axle	1Trail	2Trail						
	From: Herndon Pkwy															
228 Elden St	Town of Herndon	0.16	22000	F	99%	0%	1%	0%	0%	0%	F	0.085	F	24000	F	
	To: Alabama Dr															
	From: Alabama Dr															
228 Elden St	Town of Herndon	0.25	20000	F	99%	0%	1%	0%	0%	0%	F	NA		22000	F	
	To: Sterling Rd															
	From: Sterling Rd															
228 Elden St	Town of Herndon	0.42	16000	F	99%	0%	1%	0%	0%	0%	C	0.079	F	18000	F	
	To: Center St															
	From: Center St															
228 Elden St	Town of Herndon	0.09	18000	F	99%	0%	1%	0%	0%	0%	F	0.075	F	20000	F	
	To: Spring St															
	From: Spring St															
228 Elden St	Town of Herndon	0.12	18000	F	99%	0%	1%	0%	0%	0%	F	0.078	F	20000	F	
	To: 235-6656 Monroe St															
	From: 235-6656 Elden St															
228 Monroe St	Town of Herndon	0.08	6500	F	98%	1%	1%	0%	0%	0%	F	0.092	F	7000	F	
	To: Pine St															
	From: Pine St															
228 Monroe St	Town of Herndon	0.26	5500	F	98%	1%	1%	0%	0%	0%	C	0.102	F	6000	F	
	To: Park Ave															
	From: Monroe St															
228 Park Ave	Town of Herndon	0.19	6900	F	98%	1%	1%	0%	0%	0%	F	0.094	F	7500	F	
	To: Grant St															
	From: Grant St															
228 Park Ave	Town of Herndon	0.14	7400	F	98%	1%	1%	0%	0%	0%	F	0.089	F	8000	F	
	To: Dranesville Rd															
	From: Park Ave															
228 Dranesville Rd	Town of Herndon	0.08	8100	N	98%	1%	1%	0%	0%	0%	N	NA		8800	N	
	To: Worchester St															
	From: Worchester St															
228 Dranesville Rd	Town of Herndon	0.26	8100	F	98%	1%	1%	0%	0%	0%	C	NA		8800	F	
	To: Herndon Pkwy															
	From: Herndon Pkwy															
228 Dranesville Rd	Town of Herndon	0.23	16000	F	99%	0%	1%	0%	0%	0%	F	NA		18000	F	
	To: NCL Herndon															
	From: NCL Herndon															
228 Dranesville Rd	Fairfax County	2.01	22000	G	99%	0%	1%	0%	0%	0%	C	NA		24000	G	
	To: SR 7 Leesburg Pike															
	From: SR 7 Leesburg Pike															
235 Mount Vernon Memorial Hwy	Fairfax County	2.46	13000	G	98%	1%	1%	0%	0%	0%	C	0.106	F	0.564	14000	G
	To: 29-623 Old Mt Vernon Rd South															
	From: 29-623 Old Mt Vernon Rd South															
235 Mount Vernon Memorial Hwy	Fairfax County	0.57	12000	G	98%	1%	1%	0%	0%	0%	F	0.102	F	0.586	13000	G
	To: George Washington Memorial Parkway															
	From: George Washington Memorial Parkway															
235 Mount Vernon Hwy	Fairfax County	1.54	3400	G	98%	1%	1%	0%	0%	0%	F	0.105	F	0.67	3700	G
	To: 29-623 Old Mount Vernon Rd North															
	From: 29-623 Old Mount Vernon Rd North															
235 Mount Vernon Hwy	Fairfax County	0.48	11000	G	98%	1%	1%	0%	0%	0%	F	0.084	F	0.645	12000	G
	To: US 1 Richmond Highway, Gum Springs															

Virginia Department of Transportation
Traffic Engineering Division
2008
Annual Average Daily Traffic Volume Estimates By Section of Route
Fairfax Maintenance Area

Route	Jurisdiction	Length	AADT	QA	4Tire	Bus	Truck				QC	K Factor	QK	Dir Factor	AAWDT	QW
							2Axle	3+Axle	1Trail	2Trail						
		From:	US 29 Lee Highway; US 50 Lee Jackson Hwy													
236 Main St	City of Fairfax	0.94	40000	F	99%	1%	1%	0%	0%	0%	F	0.077	F	44000	F	
		To:	West St													
236 Main St	City of Fairfax	0.21	12000	F	99%	1%	1%	0%	0%	0%	F	0.075	F	13000	F	
		From:	Combined Traffic Estimates for 2 Parallel Roadways on this Route:				34000	F	99%	0%	0%	F	NA		36000	F
		To:	North St E													
		From:	Old Lee Hwy													
236 Main St	City of Fairfax	1.31	37000	F	99%	1%	1%	0%	0%	0%	C	0.082	F	40000	F	
		To:	Whitacre Rd													
236 Little River Tpke	City of Fairfax	0.57	40000	F	97%	1%	1%	0%	1%	0%	F	NA		44000	F	
		To:	ECL Fairfax													
236 Little River Tpke	Fairfax County	1.94	48000	G	97%	1%	1%	0%	1%	0%	C	0.079	F	0.546	52000	G
		To:	SR 376 NVCC Annandale Campus													
236 Little River Tpke	Fairfax County	0.89	55000	G	97%	1%	1%	0%	1%	0%	F	0.078	F	0.59	59000	G
		To:	I-495													
236 Little River Tpke	Fairfax County	1.78	41000	G	99%	1%	0%	0%	0%	0%	F	0.068	F	0.53	44000	G
		To:	29-730 Carrico Dr													
236 Little River Tpke	Fairfax County	1.40	32000	F	98%	1%	1%	0%	0%	0%	C	0.077	F		34000	F
		To:	29-620 Braddock Rd													
236 Little River Tpke	Fairfax County	1.26	35000	A	99%	1%	0%	0%	0%	0%	C	0.086	A		37000	A
		To:	WCL Alexandria													
		From:	Fairfax County Line													
236 Duke St	City of Alexandria (Maint: 29)	0.06	35000	N	99%	1%	0%	0%	0%	0%	N	0.086	N		37000	N
		To:	WCL Alexandria													
236 Duke St	City of Alexandria (Maint: 29)	0.34	50000	G	99%	1%	0%	0%	0%	0%	F	0.070	F	0.515	54000	G
		To:	I-395													
		From:	SR 236 W, Main St													
236 North St	City of Fairfax	0.30	21000	F	99%	0%	0%	0%	0%	0%	C	NA		23000	F	
		From:	Combined Traffic Estimates for 2 Parallel Roadways on this Route:				34000	F	99%	0%	0%	F	NA		36000	F
		To:	SR 236 E, Main St													
		From:	SR 236 Main St													
237 Pickett Rd	City of Fairfax	0.49	26000	F	96%	0%	1%	0%	2%	0%	F	0.082	F	28000	F	
		To:	Colonial Ave													
237 Pickett Rd	City of Fairfax	1.17	25000	F	96%	0%	1%	0%	2%	0%	C	0.084	F	28000	F	
		To:	US 50 Arlington Blvd													
237 50 Arlington Blvd	City of Fairfax	0.28	31000	F	98%	0%	1%	1%	1%	0%	F	0.08	F	34000	F	
		To:	US 29 Lee Highway													
237 29 Lee Highway	City of Fairfax	0.13	29000	N	98%	1%	1%	0%	0%	0%	N	NA		32000	N	
		To:	ECL Fairfax													

Virginia Department of Transportation
Traffic Engineering Division
2008
Annual Average Daily Traffic Volume Estimates By Section of Route
Fairfax Maintenance Area

Route	Jurisdiction	Length	AADT	QA	4Tire	Bus	-----Truck-----				QC	K Factor	QK	Dir Factor	AAWDT	QW
							2Axle	3+Axle	1Trail	2Trail						
	From: ECL Fairfax															
(237) (29) Lee Highway	Fairfax County	5.05	29000	G	98%	1%	1%	0%	0%	0%	F	NA		32000	G	
	To: 29-1717 Marshall St, WCL Falls Church															
(237) (29) Washington St	City of Falls Church	0.29	25000	F	98%	1%	1%	0%	0%	0%	F	0.094	F	28000	F	
	To: 29-1712 Cavalier Trail															
(237) (29) Washington St	City of Falls Church	0.24	23000	F	98%	1%	1%	0%	0%	0%	F	NA		25000	F	
	To: SR 338 Hillwood Ave															
(237) (29) Washington St	City of Falls Church	0.28	19000	F	98%	1%	1%	0%	0%	0%	F	0.089	F	20000	F	
	To: SR 7 Broad St															
(237) (29) Washington St	City of Falls Church	0.18	25000	F	98%	1%	1%	0%	0%	0%	F	0.081	F	28000	F	
	To: 110-6767 Great Falls St															
(237) (29) Washington St	City of Falls Church	0.32	24000	F	98%	1%	1%	0%	0%	0%	F	0.083	F	27000	F	
	To: Arlington County Line															
	From: US 1															
(241) Kings Hwy North	Fairfax County	1.14	27000	G	98%	1%	1%	0%	0%	0%	C	0.083	F	0.678	29000	G
	To: 29-611 Telegraph Rd															
(241) Telegraph Rd	Fairfax County	0.14	64000	G	98%	1%	1%	0%	0%	0%	F	0.079	F	0.716	69000	G
	To: SCL Alexandria															
	From: Fairfax County Line															
(241) Telegraph Rd	City of Alexandria (Maint: 29)	0.39	64000	N	98%	1%	1%	0%	0%	0%	N	0.079	N	0.716	69000	N
	To: Maintenance Break															
	From: US 1 Richmond Hwy															
(242) Gunston Rd	Fairfax County	0.71	4500	G	95%	1%	2%	1%	0%	0%	C	0.096	F	0.638	4800	G
	To: 29-611 Old Colchester Rd															
(242) Gunston Rd	Fairfax County	2.87	3100	G	95%	1%	2%	1%	0%	0%	F	0.084	F	0.548	3400	G
	To: 29-600 Gunston Hall Rd															
	From: US 29 Lee Highway															
(243) Nutley St	Fairfax County	0.40	51000	G	98%	0%	1%	0%	0%	0%	F	0.072	F	0.562	55000	G
	To: I-66															
(243) Nutley St	Fairfax County	0.42	35000	G	98%	0%	1%	0%	0%	0%	C	0.084	F	0.552	38000	G
	To: ECL Vienna															
(243) Nutley St	Town of Vienna	0.25	34000	G	98%	0%	1%	0%	0%	0%	F	0.083	F	0.561	36000	G
	To: Tapawingo Rd															
(243) Nutley St	Town of Vienna	0.63	30000	G	98%	0%	1%	0%	0%	0%	F	0.083	F	0.569	33000	G
	To: SR 123; 153-6643															
	From: SR 236 Little River Tpke															
(244) Columbia Pike	Fairfax County	0.61	29000	G	99%	1%	0%	0%	0%	0%	F	0.088	F	0.572	32000	G
	To: 29-711 Gallows Rd															
(244) Columbia Pike	Fairfax County	0.85	32000	G	99%	1%	0%	0%	0%	0%	F	0.089	F	0.604	34000	G
	To: 29-613 Sleepy Hollow Rd															

Virginia Department of Transportation
Traffic Engineering Division
2008
Annual Average Daily Traffic Volume Estimates By Section of Route
Fairfax Maintenance Area

Route	Jurisdiction	Length	AADT	QA	4Tire	Bus	-----Truck-----				QC	K Factor	QK	Dir Factor	AAWDT	QW
							2Axle	3+Axle	1Trail	2Trail						
244 Columbia Pike	Fairfax County	0.76	31000	G	99%	1%	0%	0%	0%	0%	C	0.089	F	0.569	34000	G
244 Columbia Pike	Fairfax County	0.39	27000	G	99%	1%	0%	0%	0%	0%	F	0.088	F	0.665	29000	G
244 Columbia Pike	Fairfax County	1.45	39000	G	98%	1%	1%	0%	0%	0%	C	0.086	F	0.638	43000	G
244 Columbia Pike	Fairfax County	0.52	32000	G	97%	1%	1%	0%	0%	0%	F	0.087	F	0.622	35000	G
East 267 Dulles Toll Rd	Loudoun County (Maint: 29)	1.23	41000	G	98%	0%	0%	0%	0%	0%	F	0.126	F		48000	G
Combined Traffic Estimates for 2 Parallel Roadways on this Route:			91000	G	98%	0%	1%	0%	0%	0%	F	0.092	F	0.717	108000	G
East 267 Dulles Toll Rd	Fairfax County	0.94	41000	G	98%	0%	0%	0%	0%	0%	F	0.126	F		48000	G
Combined Traffic Estimates for 2 Parallel Roadways on this Route:			91000	G	98%	0%	1%	0%	0%	0%	F	NA			108000	G
East 267 Dulles Toll Rd	Fairfax County	1.36	52000	G	98%	0%	0%	0%	0%	0%	F	0.117	F		62000	G
Combined Traffic Estimates for 2 Parallel Roadways on this Route:			99000	G	98%	0%	1%	0%	0%	0%	F	0.091	F	0.587	118000	G
East 267 Dulles Toll Rd	Town of Herndon (Maint: 29)	0.37	52000	G	98%	0%	0%	0%	0%	0%	F	0.117	F		62000	G
Combined Traffic Estimates for 2 Parallel Roadways on this Route:			99000	G	98%	0%	1%	0%	0%	0%	F	NA			118000	G
East 267 Dulles Toll Rd	Fairfax County	0.04	52000	G	98%	0%	0%	0%	0%	0%	F	0.117	F		62000	G
Combined Traffic Estimates for 2 Parallel Roadways on this Route:			99000	G	98%	0%	1%	0%	0%	0%	F	NA			118000	G
East 267 Dulles Toll Rd	Fairfax County	0.93	50000	G	98%	0%	0%	0%	0%	0%	F	0.113	F		59000	G
Combined Traffic Estimates for 2 Parallel Roadways on this Route:			106000	G	98%	0%	1%	0%	0%	0%	F	0.088	F	0.654	126000	G
East 267 Dulles Toll Rd	Fairfax County	1.04	50000	G	98%	0%	0%	0%	0%	0%	F	0.108	F		60000	G
Combined Traffic Estimates for 2 Parallel Roadways on this Route:			102000	G	98%	0%	1%	0%	0%	0%	F	NA			121000	G
East 267 Dulles Toll Rd	Fairfax County	1.88	60000	F	98%	0%	0%	0%	0%	0%	F	0.104	F		71000	F
Combined Traffic Estimates for 2 Parallel Roadways on this Route:			123000	F	98%	0%	1%	0%	0%	0%	F	0.085	F	0.579	146000	F

Virginia Department of Transportation
Traffic Engineering Division
2008
Annual Average Daily Traffic Volume Estimates By Section of Route
Fairfax Maintenance Area

Route	Jurisdiction	Length	AADT	QA	4Tire	Bus	-----Truck-----				QC	K Factor	QK	Dir Factor	AAWDT	QW
							2Axle	3+Axle	1Trail	2Trail						
East 267 Dulles Toll Rd	From: 29-674 Hunter Mill Rd Fairfax County	3.41	67000	G	98%	0%	0%	0%	0%	0%	C	0.128	B	68000	G	
	Combined Traffic Estimates for 2 Parallel Roadways on this Route:		135000	G	98%	0%	1%	0%	1%	0%	C	0.109	B	137000	G	
East 267 Dulles Toll Rd	To: SR 7 Leesburg Pike From: Fairfax County	0.63	58000	G	98%	0%	0%	0%	0%	0%	F	0.103	F	73000	G	
	Combined Traffic Estimates for 2 Parallel Roadways on this Route:		118000	G	98%	0%	1%	0%	1%	0%	F	0.101	F	130000	G	
East 267 Dulles Toll Rd	To: 29-684 International Drive From: Fairfax County	1.60	66000	G	98%	0%	0%	0%	0%	0%	F	0.09	F	78000	G	
	Combined Traffic Estimates for 2 Parallel Roadways on this Route:		122000	G	98%	0%	1%	0%	1%	0%	F	0.085	F	145000	G	
East 267 Dulles Toll Rd Connector	To: I-495 Capital Beltway From: Fairfax County	0.26	31000	G	98%	0%	0%	0%	0%	0%	F	0.091	F	36000	G	
	Combined Traffic Estimates for 2 Parallel Roadways on this Route:		55000	G	98%	0%	1%	0%	1%	0%	F	0.092	F	65000	G	
East 267 Dulles Toll Rd Connector	To: SR 123 Chain Bridge Rd From: Fairfax County	2.46	32000	G	98%	0%	0%	0%	0%	0%	F	0.085	F	38000	G	
	Combined Traffic Estimates for 2 Parallel Roadways on this Route:		63000	G	98%	0%	1%	0%	1%	0%	F	0.076	F	75000	G	
West 267 Dulles Toll Rd	To: I-66 From: Loudoun County (Maint: 29)	1.24	50000	G	98%	0%	1%	0%	1%	0%	F	0.124	F	60000	G	
	Combined Traffic Estimates for 2 Parallel Roadways on this Route:		91000	G	98%	0%	1%	0%	1%	0%	F	0.092	F	108000	G	
West 267 Dulles Toll Rd	To: Fairfax County Line From: Loudoun County Line	1.29	50000	G	98%	0%	1%	0%	1%	0%	F	0.124	F	60000	G	
	Combined Traffic Estimates for 2 Parallel Roadways on this Route:		91000	G	98%	0%	1%	0%	1%	0%	F	NA		108000	G	
West 267 Dulles Toll Rd	To: 29-657 Centreville Rd From: Fairfax County	1.44	47000	G	98%	0%	1%	0%	1%	0%	F	0.109	F	56000	G	
	Combined Traffic Estimates for 2 Parallel Roadways on this Route:		99000	G	98%	0%	1%	0%	1%	0%	F	0.091	F	118000	G	
West 267 Dulles Toll Rd	To: WCL Herndon From: Town of Herndon (Maint: 29)	0.37	47000	G	98%	0%	1%	0%	1%	0%	F	0.109	F	56000	G	
	Combined Traffic Estimates for 2 Parallel Roadways on this Route:		99000	G	98%	0%	1%	0%	1%	0%	F	NA		118000	G	
West 267 Dulles Toll Rd	To: ECL Herndon From: Fairfax County	0.30	47000	G	98%	0%	1%	0%	1%	0%	F	0.109	F	56000	G	
	Combined Traffic Estimates for 2 Parallel Roadways on this Route:		99000	G	98%	0%	1%	0%	1%	0%	F	NA		118000	G	
West 267 Dulles Toll Rd	To: 29-7100 Fairfax County Pkwy From: Fairfax County	0.62	56000	G	98%	0%	1%	0%	1%	0%	F	0.108	F	67000	G	
	Combined Traffic Estimates for 2 Parallel Roadways on this Route:		106000	G	98%	0%	1%	0%	1%	0%	F	0.088	F	126000	G	
	To: 29-602 Reston Pkwy															

Virginia Department of Transportation
Traffic Engineering Division
2008
Annual Average Daily Traffic Volume Estimates By Section of Route
Fairfax Maintenance Area

Route	Jurisdiction	Length	AADT	QA	4Tire	Bus	Truck				QC	K Factor	QK	Dir Factor	AAWDT	QW
							2Axle	3+Axle	1Trail	2Trail						
West 267 Dulles Toll Rd	From: 29-602 Reston Pkwy Fairfax County	1.03	51000	G	98%	0%	1%	0%	1%	0%	F	0.101	F	61000	G	
	Combined Traffic Estimates for 2 Parallel Roadways on this Route:		102000	G	98%	0%	1%	0%	1%	0%	F	NA		121000	G	
West 267 Dulles Toll Rd	From: 29-828 Wiehle Ave Fairfax County	1.84	63000	F	98%	0%	1%	0%	1%	0%	F	0.103	F	74000	F	
	Combined Traffic Estimates for 2 Parallel Roadways on this Route:		123000	F	98%	0%	1%	0%	1%	0%	F	0.085	F	0.579	146000	F
West 267 Dulles Toll Rd	From: 29-674 Hunter Mill Rd Fairfax County	3.47	68000	G	98%	0%	1%	0%	1%	0%	C	0.122	B	69000	G	
	Combined Traffic Estimates for 2 Parallel Roadways on this Route:		135000	G	98%	0%	1%	0%	1%	0%	C	0.109	B	0.566	137000	G
West 267 Dulles Toll Rd	From: SR 7 Leesburg Pike Fairfax County	1.11	60000	G	98%	0%	1%	0%	1%	0%	F	0.110	F	57000	G	
	Combined Traffic Estimates for 2 Parallel Roadways on this Route:		118000	G	98%	0%	1%	0%	1%	0%	F	0.101	F	0.628	130000	G
West 267 Dulles Toll Rd	From: 29-684 International Drive Fairfax County	1.16	56000	G	98%	0%	1%	0%	1%	0%	F	0.086	F	67000	G	
	Combined Traffic Estimates for 2 Parallel Roadways on this Route:		122000	G	98%	0%	1%	0%	1%	0%	F	0.085	F	0.564	145000	G
West 267 Dulles Toll Rd Connector	From: I-495 Capital Beltway Fairfax County	0.21	24000	G	98%	0%	1%	0%	1%	0%	F	0.099	F	29000	G	
	Combined Traffic Estimates for 2 Parallel Roadways on this Route:		55000	G	98%	0%	1%	0%	1%	0%	F	0.092	F	0.521	65000	G
West 267 Dulles Toll Rd Connector	From: SR 123 Chain Bridge Rd Fairfax County	2.40	31000	G	98%	0%	1%	0%	1%	0%	F	0.104	F	37000	G	
	Combined Traffic Estimates for 2 Parallel Roadways on this Route:		63000	G	98%	0%	1%	0%	1%	0%	F	0.076	F	0.653	75000	G
309 Old Dominion Dr	From: SR 123 Dolley Madison Blvd Fairfax County	2.81	22000	G	98%	1%	1%	0%	0%	0%	F	NA		24000	G	
	To: Arlington County Line															
338 Hillwood Ave	From: US 29 Washington St City of Falls Church	0.10	10000	F	98%	0%	1%	0%	0%	0%	F	0.099	F	11000	F	
338 Hillwood Ave	From: 110-6609 Annandale Rd City of Falls Church	0.36	9300	F	98%	0%	1%	0%	0%	0%	C	0.112	F	10000	F	
338 Hillwood Ave	From: 110-6799 Cherry St City of Falls Church	0.45	8500	F	98%	0%	1%	0%	0%	0%	F	0.112	F	0.515	9300	F
338 Hillwood Ave	From: 110-6792 South St City of Falls Church	0.11	10000	F	98%	0%	1%	0%	0%	0%	F	0.107	F	11000	F	
338 Hillwood Ave	From: ECL Falls Church Fairfax County	0.06	13000	G	98%	0%	1%	0%	0%	0%	F	NA		14000	G	
	To: SR 7 Leesburg Pike															

Virginia Department of Transportation
Traffic Engineering Division
2008
Annual Average Daily Traffic Volume Estimates By Section of Route
Fairfax Maintenance Area

Route	Jurisdiction	Length	AADT	QA	4Tire	Bus	Truck				QC	K Factor	QK	Dir Factor	AAWDT	QW
							2Axle	3+Axle	1Trail	2Trail						
North 395	From: I-95; 29-644															
	Fairfax County	0.67	74000	N	97%	1%	1%	1%	0%	N	0.074	N		77000	N	
	Combined Traffic Estimates for 3 Parallel Roadways on this Route:		171000	N	98%	1%	1%	1%	0%	N	NA			186000	N	
North 395	From: I-495 Capital Beltway															
	Fairfax County	1.11	74000	G	97%	1%	1%	1%	0%	F	0.074	F		77000	G	
	Combined Traffic Estimates for 3 Parallel Roadways on this Route:		171000	G	98%	1%	1%	1%	0%	F	NA			186000	G	
North 395	From: 29-648 Edsall Rd															
	Fairfax County	0.91	75000	G	97%	1%	1%	1%	0%	F	0.070	F		78000	G	
	Combined Traffic Estimates for 3 Parallel Roadways on this Route:		176000	G	98%	1%	1%	1%	0%	F	0.073	F		191000	G	
North 395	From: Turkeycock Reversible Lane Ramps															
	Fairfax County	0.51	75000	F	97%	1%	1%	1%	0%	C	0.076	B		75000	F	
	Combined Traffic Estimates for 3 Parallel Roadways on this Route:		180000	F	97%	1%	1%	1%	0%	C	0.082	B		192000	F	
North 395	From: WCL Alexandria Fairfax County Line															
	City of Alexandria (Maint: 29)	0.21	75000	F	97%	1%	1%	1%	0%	C	0.076	B		75000	F	
	Combined Traffic Estimates for 3 Parallel Roadways on this Route:		180000	F	97%	1%	1%	1%	0%	C	NA			192000	F	
North 395	From: SR 236 Duke St															
	City of Alexandria (Maint: 29)	1.64	71000	G	97%	1%	1%	1%	0%	F	NA			74000	G	
	Combined Traffic Estimates for 3 Parallel Roadways on this Route:		171000	G	98%	1%	1%	1%	0%	F	NA			187000	G	
North 395	From: Seminary Rd															
	City of Alexandria (Maint: 29)	1.11	74000	G	97%	1%	1%	1%	0%	F	NA			77000	G	
	Combined Traffic Estimates for 3 Parallel Roadways on this Route:		165000	G	98%	1%	1%	1%	0%	F	NA			180000	G	
Rev 395	From: IS 95 Reversible Lanes															
	Fairfax County	2.24	31000	G	98%	1%	0%	0%	0%	F	0.09	F		40000	G	
	Combined Traffic Estimates for 3 Parallel Roadways on this Route:		171000	G	98%	1%	1%	1%	0%	F	NA			186000	G	
Rev 395	From: Ramp to 395 at Turkeycock															
	Fairfax County	0.16	28000	A	98%	1%	0%	0%	0%	C	0.128	A		37000	A	
	Combined Traffic Estimates for 3 Parallel Roadways on this Route:		180000	F	97%	1%	1%	1%	0%	C	0.082	B		192000	F	
Rev 395	From: WCL Alexandria Fairfax County Line															
	City of Alexandria (Maint: 29)	2.19	28000	A	98%	1%	0%	0%	0%	C	0.128	A		37000	A	
	Combined Traffic Estimates for 3 Parallel Roadways on this Route:		180000	F	97%	1%	1%	1%	0%	C	NA			192000	F	
Rev 395	From: Seminary Rd															
	City of Alexandria (Maint: 29)	0.71	30000	G	98%	1%	0%	0%	0%	F	NA			39000	G	
	Combined Traffic Estimates for 3 Parallel Roadways on this Route:		165000	G	98%	1%	1%	1%	0%	F	NA			180000	G	
	To: SR 7; Arlington County Line															

Virginia Department of Transportation
Traffic Engineering Division
2008
Annual Average Daily Traffic Volume Estimates By Section of Route
Fairfax Maintenance Area

Route	Jurisdiction	Length	AADT	QA	4Tire	Bus	-----Truck-----				QC	K Factor	QK	Dir Factor	AAWDT	QW
							2Axle	3+Axle	1Trail	2Trail						
South 395	From: I-95															
	Fairfax County	0.72	66000	N	97%	1%	1%	1%	0%	N	0.082	N		69000	N	
	Combined Traffic Estimates for 3 Parallel Roadways on this Route:		171000	N	98%	1%	1%	1%	0%	N	NA		186000	N		
South 395	From: I-495 Capital Beltway															
	Fairfax County	1.01	66000	G	97%	1%	1%	1%	0%	F	0.082	F		69000	G	
	Combined Traffic Estimates for 3 Parallel Roadways on this Route:		171000	G	98%	1%	1%	1%	0%	F	NA		186000	G		
South 395	From: 29-648 Edsall Rd															
	Fairfax County	0.69	69000	G	97%	1%	1%	1%	0%	F	0.07	F		72000	G	
	Combined Traffic Estimates for 3 Parallel Roadways on this Route:		176000	G	98%	1%	1%	1%	0%	F	0.073	F		191000	G	
South 395	From: Turkeycock Reversible Lane Ramps															
	Fairfax County	0.42	77000	A	97%	1%	1%	1%	0%	C	0.084	A		80000	A	
	Combined Traffic Estimates for 3 Parallel Roadways on this Route:		180000	F	97%	1%	1%	1%	0%	C	0.082	B		192000	F	
South 395	From: WCL Alexandria Fairfax County Line															
	City of Alexandria (Maint: 29)	0.71	77000	A	97%	1%	1%	1%	0%	C	0.084	A		80000	A	
	Combined Traffic Estimates for 3 Parallel Roadways on this Route:		180000	F	97%	1%	1%	1%	0%	C	NA		192000	F		
South 395	From: SR 236 Duke St															
	City of Alexandria (Maint: 29)	1.44	72000	G	97%	1%	1%	1%	0%	F	NA		76000	G		
	Combined Traffic Estimates for 3 Parallel Roadways on this Route:		171000	G	98%	1%	1%	1%	0%	F	NA		187000	G		
South 395	From: Seminary Rd															
	City of Alexandria (Maint: 29)	0.75	61000	G	97%	1%	1%	1%	0%	F	NA		64000	G		
	Combined Traffic Estimates for 3 Parallel Roadways on this Route:		165000	G	98%	1%	1%	1%	0%	F	NA		180000	G		
North 495 Capital Beltway	From: I-95, I-395															
	Fairfax County	3.34	97000	A	96%	1%	1%	1%	2%	C	0.078	A		103000	A	
	Combined Traffic Estimates for 2 Parallel Roadways on this Route:		196000	A	95%	1%	1%	1%	2%	C	0.076	A		210000	A	
North 495 Capital Beltway	From: 29-620 Braddock Rd															
	Fairfax County	1.83	84000	G	96%	1%	1%	1%	2%	F	0.073	F		90000	G	
	Combined Traffic Estimates for 2 Parallel Roadways on this Route:		169000	G	95%	1%	1%	1%	2%	F	0.064	F	0.554	182000	G	
North 495 Capital Beltway	From: SR 236 Little River Tpke															
	Fairfax County	1.35	74000	G	96%	1%	1%	1%	2%	F	NA		79000	G		
	Combined Traffic Estimates for 2 Parallel Roadways on this Route:		165000	G	95%	1%	1%	1%	2%	F	NA		176000	G		
North 495 Capital Beltway	From: 29-650 Gallows Rd															
	Fairfax County	1.34	70000	G	96%	1%	1%	1%	2%	F	NA		75000	G		
	Combined Traffic Estimates for 2 Parallel Roadways on this Route:		166000	G	95%	1%	1%	1%	2%	F	NA		178000	G		
	To: US 50 Arlington Blvd															

Virginia Department of Transportation
Traffic Engineering Division
2008
Annual Average Daily Traffic Volume Estimates By Section of Route
Fairfax Maintenance Area

Route	Jurisdiction	Length	AADT	QA	4Tire	Bus	-----Truck-----				QC	K Factor	QK	Dir Factor	AAWDT	QW
							2Axle	3+Axle	1Trail	2Trail						
North 495 Capital Beltway	From: US 50 Arlington Blvd Fairfax County	0.76	102000	G	96%	1%	1%	1%	2%	0%	F	NA		108000	G	
	Combined Traffic Estimates for 2 Parallel Roadways on this Route:		191000	G	95%	1%	1%	1%	2%	0%	F	NA		204000	G	
North 495 Capital Beltway	From: I-66 Fairfax County	1.82	82000	G	95%	1%	1%	0%	3%	0%	F	NA		88000	G	
	Combined Traffic Estimates for 2 Parallel Roadways on this Route:		172000	G	95%	1%	1%	0%	3%	0%	F	NA		184000	G	
North 495 Capital Beltway	From: SR 7 Leesburg Pike Fairfax County	0.93	83000	G	95%	1%	1%	0%	3%	0%	F	NA		88000	G	
	Combined Traffic Estimates for 2 Parallel Roadways on this Route:		167000	G	95%	1%	1%	0%	3%	0%	F	NA		179000	G	
North 495 Capital Beltway	From: SR 123 Chain Bridge Rd Fairfax County	0.92	74000	G	95%	1%	1%	0%	3%	0%	F	NA		79000	G	
	Combined Traffic Estimates for 2 Parallel Roadways on this Route:		158000	G	95%	1%	1%	0%	3%	0%	F	NA		169000	G	
North 495 Capital Beltway	From: Dulles Access Rd; SR 267 Dulles Toll Rd Fairfax County	1.60	98000	A	95%	1%	1%	0%	3%	0%	C	0.085	A	102000	A	
	Combined Traffic Estimates for 2 Parallel Roadways on this Route:		201000	A	95%	1%	1%	0%	3%	0%	C	0.081	A	210000	A	
North 495 Capital Beltway	From: SR 193 Georgetown Pike Fairfax County	0.98	84000	G	95%	1%	1%	0%	3%	0%	F	NA		90000	G	
	Combined Traffic Estimates for 2 Parallel Roadways on this Route:		154000	G	95%	1%	1%	0%	3%	0%	F	NA		164000	G	
North 495 Capital Beltway	From: George Washington Memorial Parkway Fairfax County	0.49	100000	G	95%	1%	1%	0%	3%	0%	F	NA		107000	G	
	Combined Traffic Estimates for 2 Parallel Roadways on this Route:		194000	G	95%	1%	1%	0%	3%	0%	F	NA		208000	G	
South 495 Capital Beltway	From: Maryland State Line, Potomac River Fairfax County	4.19	99000	A	95%	1%	1%	1%	3%	0%	C	0.078	A	106000	A	
	Combined Traffic Estimates for 2 Parallel Roadways on this Route:		196000	A	95%	1%	1%	1%	2%	0%	C	0.076	A	210000	A	
South 495 Capital Beltway	From: 29-620 Braddock Rd Fairfax County	1.49	86000	G	95%	1%	1%	1%	3%	0%	F	0.072	F	92000	G	
	Combined Traffic Estimates for 2 Parallel Roadways on this Route:		169000	G	95%	1%	1%	1%	2%	0%	F	0.064	F	0.554	182000	G
South 495 Capital Beltway	From: SR 236 Little River Tpke Fairfax County	1.30	91000	G	95%	1%	1%	1%	3%	0%	F	NA		98000	G	
	Combined Traffic Estimates for 2 Parallel Roadways on this Route:		165000	G	95%	1%	1%	1%	2%	0%	F	NA		176000	G	
South 495 Capital Beltway	From: 29-650 Gallows Rd Fairfax County	0.90	96000	G	95%	1%	1%	1%	3%	0%	F	NA		103000	G	
	Combined Traffic Estimates for 2 Parallel Roadways on this Route:		166000	G	95%	1%	1%	1%	2%	0%	F	NA		178000	G	
	To: US 50 Arlington Blvd															

Virginia Department of Transportation
Traffic Engineering Division
2008
Annual Average Daily Traffic Volume Estimates By Section of Route
Fairfax Maintenance Area

Route	Jurisdiction	Length	AADT	QA	4Tire	Bus	-----Truck-----				QC	K Factor	QK	Dir Factor	AAWDT	QW
							2Axle	3+Axle	1Trail	2Trail						
South 495 Capital Beltway	From: US 50 Arlington Blvd To: Fairfax County	1.24	89000	G	95%	1%	1%	1%	3%	0%	F	NA		96000	G	
	Combined Traffic Estimates for 2 Parallel Roadways on this Route:		191000	G	95%	1%	1%	1%	2%	0%	F	NA		204000	G	
South 495 Capital Beltway	From: I-66 To: Fairfax County	1.95	90000	G	95%	1%	1%	0%	3%	0%	F	NA		96000	G	
	Combined Traffic Estimates for 2 Parallel Roadways on this Route:		172000	G	95%	1%	1%	0%	3%	0%	F	NA		184000	G	
South 495 Capital Beltway	From: SR 7 Leesburg Pike To: Fairfax County	0.65	84000	G	95%	1%	1%	0%	3%	0%	F	NA		90000	G	
	Combined Traffic Estimates for 2 Parallel Roadways on this Route:		167000	G	95%	1%	1%	0%	3%	0%	F	NA		179000	G	
South 495 Capital Beltway	From: SR 123 Chain Bridge Rd To: Fairfax County	0.71	83000	G	95%	1%	1%	0%	3%	0%	F	NA		89000	G	
	Combined Traffic Estimates for 2 Parallel Roadways on this Route:		158000	G	95%	1%	1%	0%	3%	0%	F	NA		169000	G	
South 495 Capital Beltway	From: Dulles Access Rd; SR 267 Dulles Toll Rd To: Fairfax County	1.95	103000	A	95%	1%	1%	0%	3%	0%	C	0.083	A	108000	A	
	Combined Traffic Estimates for 2 Parallel Roadways on this Route:		201000	A	95%	1%	1%	0%	3%	0%	C	0.081	A	210000	A	
South 495 Capital Beltway	From: SR 193 Georgetown Pike To: Fairfax County	0.61	70000	G	95%	1%	1%	0%	3%	0%	F	NA		75000	G	
	Combined Traffic Estimates for 2 Parallel Roadways on this Route:		154000	G	95%	1%	1%	0%	3%	0%	F	NA		164000	G	
South 495 Capital Beltway	From: George Washington Memorial Parkway To: Fairfax County	0.48	94000	G	95%	1%	1%	0%	3%	0%	F	NA		101000	G	
	Combined Traffic Estimates for 2 Parallel Roadways on this Route:		194000	G	95%	1%	1%	0%	3%	0%	F	NA		208000	G	
90004 Dulles Access Rd	From: Loudoun County Line To: Fairfax County (Maint: US)	12.94	44000	O								NA		NA		
	From: SR 267 Dulles Toll Road, McLean To: Fairfax County (Maint: US)	8.44	16000	O								NA		NA		
90005 George Washington Memorial Parkway	From: SR 235 Mount Vernon Memorial Hwy To: Fairfax County (Maint: US)	4.62	53000	O								NA		NA		
	From: SCL Alexandria To: Arlington County Line															
90005 George Washington Memorial Parkway	From: I-495 Capital Beltway To: Fairfax County (Maint: US)															

Virginia Department of Transportation
Traffic Engineering Division
2008
Annual Average Daily Traffic Volume Estimates By Section of Route
Fairfax Maintenance Area

Route	Length	AADT	QA	4Tire	Bus	-----Truck-----				QC	K Factor	QK	Dir Factor	AAWDT	QW	Year
						2Axle	3+Axle	1Trail	2Trail							
Fairfax County																
(F247)	0.46	NA					From: 29-2548 Bull Run Dr				NA			NA		
							To: Dead End									
(F248) Brim Lane	0.17	NA					From: 29-2548 Bull Run Dr				NA			NA		
							To: Dead End									
(F249)	0.49	NA					From: 29-5402				NA			NA		
							To: 29-5402									
(F250) Bobann Dr	0.85	NA					From: 29-1166 Wharton Lane				NA			NA		
							To: Dead End									
(F251) Audrey Dr	0.07	NA					From: 29-1211				NA			NA		
							To: Dead End									
(F253) Random Hills Rd	0.73	NA					From: 29-656 Legato Rd				NA			NA		
							To: 29-7230 Random Hills Rd									
(F254) Phoenix Dr	0.14	NA					From: Dead End				NA			NA		
							To: CL Fairfax									
City of Fairfax																
(F254) Phoenix Dr	0.09	NA					From: Fairfax County Line				NA			NA		
							To: Fairfax County Line									
Fairfax County																
(F254) Phoenix Dr	0.05	NA					From: CL Fairfax				NA			NA		
							To: 29-655 Jermantown Rd									
(F256) Rosehaven St	0.49	NA					From: 29-1149 Spruce St; 29-897 Rosehaven St				NA			NA		
							To: 29-6636 Rosehaven St; Gap									
(F256) White Granite Dr	0.28	NA					From: Dead End; Gap				NA			NA		
							To: 29-5605 White Granite Dr									
(F267)	0.18	NA					From: Dead End				NA			NA		
							To: Dead End									
(F268) Arbor Lane	0.28	2400	G				From: SR 193 Georgetown Pike				NA			2600	G	2008
							To: 29-937 Benjamin St									
(F268) Arbor Lane	0.22	NA					From: 29-1924 Arbor Lane				NA			NA		
							To: FR-268 Arbor Lane									
(F269) Live Oak Dr	0.69	NA					From: 29-6180 Live Oak Dr				NA			NA		
							To: 29-617 Backlick Rd									
(F271) Springfield Blvd	0.07	NA					From: Dead End				NA			NA		
							To: Dead End									
(F320) Marlow Dr	0.15	NA					From: Dead End				NA			NA		
							To: 29-1292 Bren Mar Dr									
(F322)	0.07	NA					From: Dead End				NA			NA		
							To: 29-719 Virginia Lane									

Virginia Department of Transportation
Traffic Engineering Division
2008
Annual Average Daily Traffic Volume Estimates By Section of Route
Fairfax Maintenance Area

Route	Length	AADT	QA	4Tire	Bus	Truck				QC	K Factor	QK	Dir Factor	AAWDT	QW	Year
						2Axle	3+Axle	1Trail	2Trail							
Fairfax County																
(F712) Arlington Blvd Frontage	2.20	NA					From: 29-2361 Manor Rd					NA		NA		
(F712) (2970) Arlington Blvd Fro	0.10	5200	R				To: 29-2970					NA		NA		1986
(F712) Arlington Blvd Frontage	0.53	NA					From: 29-2327; 29-2970					NA		NA		
							To: Arlington County Line									
(F713) Arlington Blvd Frontage	2.88	NA					From: 29-1765; 29-2382					NA		NA		
							To: Arlington County Line									
(F744) Chappie Cole Memorial	0.31	NA					From: 29-1401 Memorial St					NA		NA		
							To: 29-1779 Southgate Dr									
(F745) Richmond Hwy Frontag	0.12	NA					From: FR-746					NA		NA		
							To: 29-723 Lockheed Blvd									
(F746) Richmond Hwy Frontag	0.04	NA					From: US 1 Richmond Hwy					NA		NA		
							To: FR-745 Richmond Hwy Frontage									
(F747) Richmond Hwy Frontag	0.03	NA					From: Dead End					NA		NA		
(F747) Richmond Hwy Frontag	0.16	NA					From: 29-4290 Bedford Dr					NA		NA		
(F747) Richmond Hwy Frontag	0.17	NA					From: 29-4290 Bedford Dr					NA		NA		
							To: US 1 Richmond Hwy									
(F748) Richmond Hwy Frontag	0.05	NA					From: Dead End					NA		NA		
							To: 29-3111 Russell Rd									
(F749) Richmond Hwy Frontag	0.12	NA					From: US 1 Richmond Hwy					NA		NA		
							To: US 1 Richmond Hwy									
(F750) Richmond Hwy Frontag	0.03	NA					From: Dead End					NA		NA		
							To: US 1 Richmond Hwy									
(F751) Richmond Hwy Frontag	0.03	NA					From: Dead End					NA		NA		
							To: 29-3105 Cooper Rd									
(F755) Leesburg Pike Frontage	0.10	NA					From: 29-1976 Peace Valley Lane					NA		NA		
							To: 29-2370 Rio Dr									
(F756) Leesburg Pike Frontage	0.12	NA					From: 29-2969 Patrick Henry Dr					NA		NA		
							To: Dead End									
(F757) Leesburg Pike Frontage	0.12	NA					From: 29-3402 Aline Ave					NA		NA		
							To: Dead End									
(F758) Leesburg Pike Frontage	0.01	NA					From: End State Maintenance					NA		NA		
							To: SR 7 Leesburg Pike									
(F758) Leesburg Pike Frontage	0.03	NA					From: SR 7 Leesburg Pike					NA		NA		
							To: SR 7 Leesburg Pike									
(F758) Leesburg Pike Frontage	0.07	NA					From: SR 7 Leesburg Pike					NA		NA		
							To: End State Maintenance									

Virginia Department of Transportation
Traffic Engineering Division
2008
Annual Average Daily Traffic Volume Estimates By Section of Route
Fairfax Maintenance Area

Route	Length	AADT	QA	4Tire	Bus	-----Truck-----				QC	K Factor	QK	Dir Factor	AAWDT	QW	Year
						2Axle	3+Axle	1Trail	2Trail							
Fairfax County																
(F759) Leesburg Pike Frontage	0.13	NA					From: 29-3277 Lyons St					NA		NA		
							To: SR 7; 29-6791 Stokley Way									
(F761)	0.05	NA					From: 29-4831					NA		NA		
							To: Dead End									
(F763) Lee Hwy Frontage	0.03	NA					From: Dead End					NA		NA		
							To: US 29 Lee Highway									
(F763) Lee Hwy Frontage	0.04	NA					From: Dead End					NA		NA		
							To: Dead End									
(F764) Lee Hwy Frontage	0.01	NA					From: Dead End					NA		NA		
							To: 29-5041 Hyson Lane									
(F764) Lee Hwy Frontage	0.04	NA					From: Dead End					NA		NA		
							To: Dead End									
(F765) Arlington Blvd Frontage	0.24	NA					From: Dead End					NA		NA		
							To: Allen St									
(F765) Arlington Blvd Frontage	0.04	NA					From: Shopping Center					NA		NA		
							To: US 50 Arlington Blvd									
(F766) Arlington Blvd Frontage	0.05	NA					From: US 50 Arlington Blvd					NA		NA		
							To: 29-2338 Jaguar Trail									
(F766) Arlington Blvd Frontage	0.03	NA					From: End State Maintenance					NA		NA		
							To: 29-3573 Covington St									
(F767) Arlington Blvd Frontage	0.11	NA					From: 29-3573 Covington St					NA		NA		
							To: Dead End									
(F769) Fairfax Farm Rd	0.46	NA					From: US 50 Lee Jackson Hwy; 29-7963 Penderbrook Dr					NA		NA		
							To: Dead End									
(F771)	0.06	NA					From: Dead End					NA		NA		
							To: Dead End									
(F772) Chain Bridge Rd Fronta	0.95	NA					From: SR 123 Chain Bridge Rd					NA		NA		
							To: Dead End									
(F773)	0.86	NA					From: FR-772 SR 123					NA		NA		
							To: SR 123; 29-6034									
(F774) Chain Bridge Rd Fronta	0.04	NA					From: Dead End					NA		NA		
							To: SR 123 Chain Bridge Rd									
(F774) Chain Bridge Rd Fronta	0.09	NA					From: SR 123 Chain Bridge Rd					NA		NA		
							To: Dead End									
(F775) Chain Bridge Rd Fronta	0.02	NA					From: SR 123 Chain Bridge Rd					NA		NA		
							To: End State Maintenance									
(F777) Little River Tpke Frontag	0.15	NA					From: SR 236 Little River Tpke					NA		NA		
							To: SR 236 Little River Tpke									
(F778) Little River Tpke Frontag	0.30	NA					From: 29-868 Lincoln Ave					NA		NA		
							To: Dead End									

Virginia Department of Transportation
 Traffic Engineering Division
 2008
 Annual Average Daily Traffic Volume Estimates By Section of Route
 Fairfax Maintenance Area

Route	Length	AADT	QA	4Tire	Bus	Truck				QC	K Factor	QK	Dir Factor	AAWDT	QW	Year
						2Axle	3+Axle	1Trail	2Trail							
Fairfax County																
(F780) Little River Tpke Frontag	0.15	NA					From: SR 236 Little River Tpke; Logsdon Dr					NA				NA
(F780) Little River Tpke Frontag	0.13	NA				From: 29-4019 Pinecrest Pkwy						NA				NA
						To: Dead End										
(F781) Little River Tpke Frontag	0.31	NA				From: Dead End						NA				NA
						To: 29-730 Carrico Dr										
(F782) Little River Tpke Frontag	0.02	NA				From: 29-4056 Little River Tpke Frontage						NA				NA
(F782) Little River Tpke Frontag	0.07	NA				From: 29-756 Markham St						NA				NA
						To: Dead End										
(F785) Little River Tpke Frontag	0.60	NA				From: 29-866						NA				NA
						To: 29-4056										
(F786) Accotink Pkwy	0.17	NA				From: 29-904 Pineridge Dr						NA				NA
						To: 29-2609 Accotink Pkwy										
(F787) Richmond Hwy Frontag	0.03	NA				From: US 1 Richmond Hwy						NA				NA
						To: US 1 Richmond Hwy										
(F788) Richmond Hwy Frontag	0.04	NA				From: US 1 Richmond Hwy						NA				NA
						To: Belvoir Dr										
(F789) Richmond Hwy Frontag	0.16	NA				From: Dead End						NA				NA
						To: US 1 Richmond Hwy										
(F790) Richmond Hwy Frontag	0.04	NA				From: 29-1039 Mohawk Lane						NA				NA
						To: Dead End										
(F791) Richmond Hwy Frontag	0.44	NA				From: US 1 Richmond Hwy						NA				NA
						To: US 1 Richmond Hwy										
(F792) Richmond Hwy Frontag	0.03	NA				From: Dead End						NA				NA
						To: US 1 Richmond Hwy										
(F798) Leesburg Pike Frontage	0.05	NA				From: 29-5743 Downey Dr						NA				NA
						To: Dead End										
(F800) Arlington Blvd Frontage	0.37	NA				From: Dead End						NA				NA
						To: 29-3573; 29-3573										
(F801) Arlington Blvd Frontage	0.09	NA				From: Dead End						NA				NA
(F801) Arlington Blvd Frontage	0.02	NA				From: 29-4037 Gatehouse Rd						NA				NA
						To: Dead End										
(F802) Columbia Pike Frontage	0.06	NA				From: Dead End						NA				NA
						To: SR 244 Columbia Pike										
(F803)	0.01	NA				From: Dead End						NA				NA
						To: Dead End										

Virginia Department of Transportation
Traffic Engineering Division
2008
Annual Average Daily Traffic Volume Estimates By Section of Route
Fairfax Maintenance Area

Route	Length	AADT	QA	4Tire	Bus	-----Truck-----				QC	K Factor	QK	Dir Factor	AAWDT	QW	Year
						2Axle	3+Axle	1Trail	2Trail							
Fairfax County																
(F833)	0.01	NA														
(F834) Lee Hwy Frontage	0.04	NA														
(F835) Little River Tpke Frontag	0.06	NA														
(F850) Columbia Pike Frontage	0.02	NA														
(F851) Leesburg Pike Frontage	0.04	NA														
(F853) Lee Jackson Hwy Fronta	0.34	NA														
(F854) Indian Run Ct	0.07	NA														
(F875)	0.38	NA														
(F876) Little River Tpke Frontag	0.08	NA														
(F876) Little River Tpke Frontag	0.07	NA														
(F877) Richmond Hwy Frontag	0.02	NA														
(F878) Lee Hwy Frontage	0.03	NA														
(F882) Arlington Blvd Frontage	0.12	NA														
(F883) Chain Bridge Rd Fronta	0.07	NA														
(F891) Lee Hwy Frontage	0.04	NA														
(F892) Richmond Hwy Frontag	0.03	NA														
(F896) Lee Hwy Frontage Rd	0.16	NA														
(F896) Lee Hwy Frontage Rd	0.09	NA														
(F898) Richmond Hwy	0.02	NA														

Virginia Department of Transportation
Traffic Engineering Division
2008
Annual Average Daily Traffic Volume Estimates By Section of Route
Fairfax Maintenance Area

Route	Length	AADT	QA	4Tire	Bus	-----Truck-----				QC	K Factor	QK	Dir Factor	AAWDT	QW	Year
						2Axle	3+Axle	1Trail	2Trail							
Fairfax County																
(F899) Leesburg Pike Frontage	0.04	NA										NA		NA		
(F899) Leesburg Pike Frontage	0.08	NA										NA		NA		
(F900) Lee Hwy Frontage	0.13	NA										NA		NA		
(F901) Lee Hwy Frontage	0.10	NA										NA		NA		
(F901) Lee Hwy Frontage	0.04	NA										NA		NA		
(F902)	0.01	NA										NA		NA		
(F903) Lee Hwy Frontage	0.05	NA										NA		NA		
(F903) Lee Hwy Frontage	0.21	NA										NA		NA		
(F904) Arlington Blvd Frontage	0.04	NA										NA		NA		
(F904) Arlington Blvd Frontage	0.10	NA										NA		NA		
(F911) Lee Hwy Frontage	0.08	NA										NA		NA		
(F912) Richmond Hwy Frontage	0.04	NA										NA		NA		
(F913) Leesburg Pike Frontage	0.04	NA										NA		NA		
(F913) Leesburg Pike Frontage	0.01	NA										NA		NA		
(F914) Arlington Blvd Frontage	0.04	NA										NA		NA		
(F915) Lee Hwy Frontage	0.09	NA										NA		NA		
(F915) Lee Hwy Frontage	0.01	NA										NA		NA		
(F916) Richmond Hwy Frontage	0.09	NA										NA		NA		
(F917) Chain Bridge Rd Frontage	0.07	NA										NA		NA		
(F918) Richmond Hwy Frontage	0.04	NA										NA		NA		

Virginia Department of Transportation
Traffic Engineering Division
2008
Annual Average Daily Traffic Volume Estimates By Section of Route
Fairfax Maintenance Area

Route	Length	AADT	QA	4Tire	Bus	-----Truck-----				QC	K Factor	QK	Dir Factor	AAWDT	QW	Year
						2Axle	3+Axle	1Trail	2Trail							
Fairfax County																
(F919) Richmond Hwy Frontag	0.02	NA														
(F920) Lee Hwy Frontage	0.04	NA														
(F921) Little River Tpke Frontag	0.07	NA														
(F921) Little River Tpke Frontag	0.17	NA														
(F927) Chain Bridge Rd Fronta	0.04	NA														
(F928) Leesburg Pike Frontage	0.06	NA														
(F930) Richmond Hwy Frontag	0.12	NA														
(F931)	0.02	NA														
(F939) Leesburg Pike Frontage	0.03	NA														
(F946) Leesburg Pike Frontage	0.06	NA														
(F947) Lee Hwy Frontage	0.07	NA														
(F947) Lee Hwy Frontage	0.05	NA														
(F948) Lee Hwy Frontage	0.04	NA														
(F949) Richmond Hwy Frontag	0.18	NA														
(F950) Lee Hwy Frontage	0.18	NA														
(F951) Ox Rd Frontage	0.03	NA														
(F952) Lee Jackson Mem Hwy	0.22	NA														
(F952) Lee Jackson Mem Hwy	0.04	NA														
(F953)	0.03	NA														

Virginia Department of Transportation
Traffic Engineering Division
2008
Annual Average Daily Traffic Volume Estimates By Section of Route
Fairfax Maintenance Area

Route	Length	AADT	QA	4Tire	Bus	-----Truck-----				QC	K Factor	QK	Dir Factor	AAWDT	QW	Year
						2Axle	3+Axle	1Trail	2Trail							
Fairfax County																
(F954) Leesburg Pike Frontage	0.07	NA					From: 29-7245 Dominion Dr					NA				NA
							To: End State Maintenance									
(F955) Little River Tpke Frontag	0.18	NA					From: Little River Run Dr					NA				NA
							To: 29-6927 Brentleigh Ct									
(F955) Little River Tpke Frontag	0.10	NA					From: 29-6927 Brentleigh Ct					NA				NA
							To: Dead End									
(F956) Little River Tpke Frontag	0.40	NA					From: FR-980 Little River Tpke Frontage					NA				NA
							To: Dead End									
(F959) Lee Jackson Mem Hwy	0.08	NA					From: 29-954 Chantilly Rd					NA				NA
							To: Dead End									
(F967) Richmond Hwy Frontag	0.08	NA					From: Dead End					NA				NA
							To: Dead End									
(F968) Lee Hwy Frontage	0.04	NA					From: Dead End					NA				NA
							To: 29-1769 Juniper St									
(F969)	0.07	NA					From: Dead End					NA				NA
							To: US 50									
(F972) Fort Dr	0.03	NA					From: End State Maintenance					NA				NA
							To: Dead End									
(F980) Little River Tpke Frontag	0.04	NA					From: Dead End					NA				NA
							To: FR-956 Little River Tpke Frontage									
(F983) Richmond Hwy Frontag	0.18	NA					From: Dead End					NA				NA
							To: Dead End									
(F984) Leesburg Pike Frontage	0.06	NA					From: 29-7950 Redberry Ct					NA				NA
							To: SR 7 Leesburg Pike									
(F985) Leesburg Pike Frontage	0.11	NA					From: SR 7 Leesburg Pike					NA				NA
							To: Dead End									
(F986) Richmond Hwy Frontag	0.03	NA					From: 29-3111 Russell Rd					NA				NA
							To: Dead End; US 1									
(F987) Columbia Pike Frontage	0.04	NA					From: Dead End					NA				NA
							To: Williams Lane									
(F989) Columbia Pike Frontag	0.08	NA					From: Dead End					NA				NA
							To: 29-3683 Columbia Pike									
(F991) Richmond Hwy Frontag	0.02	NA					From: Dead End					NA				NA
							To: Dead End									
(F993) Leesburg Pike Frontage	0.09	NA					From: SR 7 Leesburg Pike					NA				NA
							To: Dead End									
(F997) Lee Hwy Frontage	0.04	NA					From: 29-655 Shirley Gate Rd					NA				NA
							To: Dead End									

Virginia Department of Transportation
Traffic Engineering Division
2008
Annual Average Daily Traffic Volume Estimates By Section of Route
Fairfax Maintenance Area

Route	Length	AADT	QA	4Tire	Bus	Truck				QC	K Factor	QK	Dir Factor	AAWDT	QW	Year
						2Axle	3+Axle	1Trail	2Trail							
Fairfax County																
(F998) Little River Tpke Frontag	0.03	NA					From: SR 236 Little River Tpke				NA			NA		
							To: Dead End									
(F999) Lee Jackson Mem Hwy	0.07	NA					From: 29-7470 Townwood Dr				NA			NA		
							To: Dead End									
(F1001) Lee Hwy Frontage	0.06	NA					From: 29-744 Lee Hwy Frontage				NA			NA		
							To: US 29 Lee Highway									
(F1006) Leesburg Pike Frontage	0.10	1100	R				From: SR 244 Columbia Pike				NA			NA		1999
							To: 29-716 Seminary Rd									
(F1006) Leesburg Pike Frontage	0.21	1100	R				From: SR 7 Leesburg Pike				NA			NA		1999
							To: Dead End									
(F1007) Leesburg Pike Frontage	0.04	NA					From: 29-2988 Rock Spring Ave				NA			NA		
							To: 29-4851 Middle Ridge Dr									
(F1022) Lee Jackson Mem Hwy	0.09	NA					From: 29-4851 Middle Ridge Dr				NA			NA		
							To: Dead End									
(F1023)	0.05	NA					From: Dead End				NA			NA		
							To: Dead End									
(F1024) Arlington Blvd Frontage	0.17	NA					From: 29-2920 Arlington Blvd Frontage				NA			NA		
							To: 29-1781 Fenwick Rd									
(F1029) Lee Jackson Mem Hwy	0.19	NA					From: Dead End				NA			NA		
							To: 29-1010 Elmwood St									
(F1031) Little River Tpke Frontag	0.06	NA					From: 29-2912 Randolph Dr				NA			NA		
							To: Dead End									
(F1032) Lee Jackson Mem Hwy	0.18	NA					From: US 50 APP. LOC.				NA			NA		
							To: US 50 APP. LOC.									
(F1033)	0.10	NA					From: Dead End				NA			NA		
							To: SR 7									
(F1033)	0.06	NA					From: SR 7				NA			NA		
							To: SR 7; 29-8275									
(F1033) Leesburg Pike Frontage	0.09	NA					From: SR 7; 29-8275 Northfalls Ct				NA			NA		
							To: SR 7; 29-602 Reston Pkwy									
(F1040)	0.15	NA					From: End State Maintenance				NA			NA		
							To: FR-1039									
(F1041) Columbia Pike Frontage	0.03	NA					From: Fitzhugh Dr				NA			NA		
							To: 29-8646									
(F1042) Lee Jackson Mem Hwy	0.09	NA					From: Dead End				NA			NA		
							To: 29-4951 Galesbury Lane									
(F1042) Lee Jackson Mem Hwy	0.14	NA					From: 29-4951 Galesbury Lane				NA			NA		
							To: Dead End									
(F1066) Lee Hwy Frontage	0.04	NA					From: Dead End				NA			NA		
							To: 29-8857 Mainstone Dr									

Virginia Department of Transportation
Traffic Engineering Division
2008
Annual Average Daily Traffic Volume Estimates By Section of Route
Fairfax Maintenance Area

Route	Length	AADT	QA	4Tire	Bus	-----Truck-----				QC	K Factor	QK	Dir Factor	AAWDT	QW	Year
						2Axle	3+Axle	1Trail	2Trail							
Fairfax County																
(F1066) Lee Hwy Frontage	0.04	NA					From: 29-8857 Mainstone Dr				NA			NA		
							To: Dead End									
(600) Silverbrook Rd	1.76	9600	G	93%	2%	2%	1%	2%	0%	F	0.103	F	0.574	10000	G	2008
							From: SR 123 Ox Rd									
(600) Silverbrook Rd	2.18	13000	G	93%	2%	2%	1%	2%	0%	F	0.098	F	0.671	14000	G	2008
							From: 29-636 Hooes Rd									
							To: 29-642 W. Lorton Rd									
(600) Gunston Cove Rd	0.70	380	G	93%	2%	2%	1%	2%	0%	C	0.116	F	0.762	410	G	2008
							From: 29-642 E. Lorton Rd									
							To: Dead End, Bridge Closed									
(600) Gunston Rd	0.45	880	G	80%	8%	3%	8%	1%	0%	C	0.1	F	0.677	940	G	2008
							From: SR 242 SE									
(600) Gunston Rd	2.35	1800	G	80%	8%	3%	8%	1%	0%	F	0.080	F	0.653	1900	G	2008
							From: 29-1014 N; Hallowing									
							To: 29-1014 N, Hallowing Dr									
(600) Gunston Rd	0.34	740	R									NA		NA		1991
							From: Dead End									
(601) Belmont Blvd	1.92	370	R									NA		NA		12/08/2008
							From: 29-6040 Belmont Landing Rd									
							To: SR 242 Gunston Rd									
(602) Lawyers Rd	0.99	28000	G	98%	1%	1%	0%	0%	0%	F	NA			30000	G	2008
							From: 29-608 W Ox Rd									
							To: 29-6308 Seskey Glen Ct									
(602) Lawyers Rd	0.14	25000	R									NA		NA		1995
							From: 29-665 S, Fox Mill Rd									
(602) Reston Pkwy	0.15	28000	R									NA		NA		1995
							From: 29-665 N, Fox Mill Rd									
(602) Reston Pkwy	0.63	35000	G	98%	1%	1%	0%	0%	0%	C	NA			39000	G	2008
							From: 29-4721 Glade Dr									
(602) Reston Pkwy	0.86	34000	G	98%	1%	1%	0%	0%	0%	F	NA			37000	G	2008
							From: 29-5320 Sunrise Valley Dr									
(602) Reston Pkwy	0.67	59000	G	98%	1%	1%	0%	0%	0%	F	NA			65000	G	2008
							From: 29-675 Sunset Hills Rd									
(602) Reston Pkwy	0.83	31000	G	99%	0%	1%	0%	0%	0%	F	NA			34000	G	2008
							From: 29-606 Baron Cameron Ave									
(602) Reston Pkwy	0.51	21000	G	99%	0%	1%	0%	0%	0%	C	NA			23000	G	2008
							From: 29-6390 Bennington Woods									
(602) Reston Pkwy	1.15	22000	G	99%	0%	1%	0%	0%	0%	F	NA			24000	G	2008
							From: 29-828 Wiehle Ave									
(602) Reston Pkwy	0.66	12000	G	99%	0%	1%	0%	0%	0%	F	NA			14000	G	2008
							From: SR 7 Leesburg Pike									
							To: SR 193 Georgetown Pike									
(602) Seneca Rd	2.28	4400	G	97%	1%	1%	1%	0%	0%	C	NA			4800	G	2008
							From: 29-603 Beach Mill Rd									
(602) Seneca Rd	1.50	2600	R									NA		NA		1997
							From: Loudoun County Line									
(603) Brockman Lane	0.57	2300	R									NA		NA		1997
							From: Loudoun County Line									
(603) Beach Mill Rd	1.17	1600	G	97%	1%	1%	0%	0%	0%	F	NA			1700	G	2008
							From: 29-602 Seneca Rd									
(603) Beach Mill Rd	0.94	1500	G	97%	1%	1%	0%	0%	0%	F	NA			1700	G	2008
							From: 29-717 Utterback Store Rd									
							To: 29-674 Springvale Rd									

Virginia Department of Transportation
Traffic Engineering Division
2008
Annual Average Daily Traffic Volume Estimates By Section of Route
Fairfax Maintenance Area

Route	Length	AADT	QA	4Tire	Bus	-----Truck-----				QC	K Factor	QK	Dir Factor	AAWDT	QW	Year
						2Axle	3+Axle	1Trail	2Trail							
Fairfax County																
(603) Beach Mill Rd	0.78	2500	G	97%	1%	1%	0%	0%	0%	C	NA			2700	G	2008
			From: 29-674 Springvale Rd													
(603) Beach Mill Rd	1.39	1400	G	97%	1%	1%	0%	0%	0%	F	NA			1600	G	2008
			To: 29-681 Walker Rd													
(603) River Bend Rd	2.71	3000	G	97%	1%	1%	0%	0%	0%	F	NA			3300	G	2008
			From: Clarks Run Rd													
			To: SR 193 Georgetown Pike													
(604) Sugarland Rd	0.25	11000	G	99%	0%	0%	0%	0%	0%	C	NA			13000	G	2008
			From: Loudoun County Line													
(604) Sugarland Rd	1.04	2400	R								NA			NA		09/09/1997
			From: SR 228 Dranesville Rd													
(604) Sugarland Rd	0.13	3200	R								NA			NA		09/09/1997
			From: 29-3594 Clinch Rd													
(604) Sugarland Rd	0.20	3800	R								NA			NA		09/09/1997
			From: 29-680 Shaker Woods Rd													
			To: SR 7 Leesburg Pike													
(605) Horse Pen Rd	0.36	40	R								NA			NA		09/09/1997
			From: Dead End													
(605)	0.02	90	R								NA			NA		09/09/1997
			From: Dead End Gap													
			To: 29-5320 Sunrise Valley Dr; Horse Pen Rd													
(605) Rock Hill Rd	0.01	110	R								NA			NA		09/09/1997
			From: Dead End Gap													
			To: Dead End; Gap Terminus													
(605) Rock Hill Rd	0.64	260	R								NA			NA		09/09/1997
			From: 29-847 Innovation Ave													
			To: Loudoun County Line													
(606) Baron Cameron Ave	0.65	33000	G	98%	1%	1%	0%	0%	0%	F	NA			36000	G	2008
			From: ECL Herndon													
(606) Baron Cameron Ave	1.19	28000	G	98%	1%	1%	0%	0%	0%	F	NA			31000	G	2008
			From: 29-602 Reston Pkwy													
(606) Baron Cameron Ave	0.91	28000	G	98%	1%	1%	0%	0%	0%	C	NA			31000	G	2008
			From: 29-828 Wiehle Ave													
(606) Baron Cameron Ave	0.18	31000	G	98%	1%	1%	0%	0%	0%	F	NA			34000	G	2008
			From: 29-674 Hunter Mill Rd													
			To: SR 7 Leesburg Pike													
(607) Willard Rd	0.89	1400	R								NA			NA		09/09/1997
			From: US 50 Lee Jackson Mem Hwy													
			To: Dead End													
(608) West Ox Rd	0.97	26000	G	96%	1%	1%	2%	1%	0%	F	0.084	F	0.767	28000	G	2008
			From: US 29 Lee Hwy													
(608) West Ox Rd	0.75	30000	G	96%	1%	1%	2%	1%	0%	C	0.091	F	0.630	32000	G	2008
			From: 29-7700 Fair Lakes Pkwy													
(608) West Ox Rd	0.92	27000	G	99%	0%	0%	0%	0%	0%	F	NA			30000	G	2008
			From: US 50 Lee Jackson Mem Hwy													
(608) West Ox Rd	2.28	24000	G	99%	0%	0%	0%	0%	0%	F	NA			26000	G	2008
			From: 29-664 Waples Mill Rd													
(608) West Ox Rd	1.23	9100	G	98%	0%	1%	1%	0%	0%	C	NA			9900	G	2008
			From: 29-602 Lawyers Rd													
(608) West Ox Rd	0.33	19000	G	99%	0%	0%	0%	0%	0%	C	NA			21000	G	2008
			From: 29-7100 Fairfax County Pkwy													
(608) West Ox Rd	0.54	12000	G	99%	0%	0%	0%	0%	0%	F	NA			13000	G	2008
			From: 29-668 McLearn Rd													
			To: 29-666 Monroe St													

Virginia Department of Transportation
Traffic Engineering Division
2008
Annual Average Daily Traffic Volume Estimates By Section of Route
Fairfax Maintenance Area

Route	Length	AADT	QA	4Tire	Bus	-----Truck-----				QC	K Factor	QK	Dir Factor	AAWDT	QW	Year
						2Axle	3+Axle	1Trail	2Trail							
Fairfax County																
(608) West Ox Rd	0.59	11000	G	98%	0%	1%	0%	0%	0%	F	NA			12000	G	2008
						From: 29-666 Monroe St										
(608) West Ox Rd	0.29	1500	R								NA			NA		09/09/1997
						To: 29-657 S, Centreville Rd										
(608) Frying Pan Rd	1.00	17000	G	98%	0%	1%	0%	0%	0%	C	NA			18000	G	2008
						From: 29-7605 Copper Ridge Dr; Gap Terminus										
						To: 29-657 N; Centreville Rd; Gap										
(609) Pleasant Valley Rd	1.02	20000	G	99%	0%	1%	0%	0%	0%	F	0.085	F	0.565	21000	G	2008
						From: US 29 Lee Hwy										
(609) Pleasant Valley Rd	4.32	11000	G	99%	0%	1%	0%	0%	0%	C	0.095	F	0.642	11000	G	2008
						From: 29-6200 Blue Ridge View Dr										
(609) Pleasant Valley Rd	0.78	8100	G	99%	0%	1%	0%	0%	0%	F	NA			NA		2008
						From: 29-6265 Club Run Rd										
						To: US 50 Lee Jackson Mem Hwy										
(610) Wolf Run Shoals Rd	1.13	260	G	99%	0%	1%	0%	0%	0%	F	NA			NA		2008
						From: Dead End										
(610) Wolf Run Shoals Rd	1.14	3500	G	99%	0%	1%	0%	0%	0%	C	0.133	F	0.842	3800	G	2008
						From: 29-643 WEST; Henderson Rd										
						To: 29-643 EAST; Henderson Rd										
(610) Wolf Run Shoals Rd	1.76	6500	G	99%	0%	1%	0%	0%	0%	F	0.105	F	0.832	7000	G	2008
						From: 29-645 Clifton Rd										
						To: 29-641 Chapel Rd										
(611) Furnace Rd	0.21	3300	G	78%	2%	2%	16%	1%	0%	F	0.095	F	0.502	3600	G	2008
						From: SR 123 Ox Rd										
(611) Furnace Rd	0.64	3800	G	78%	2%	2%	16%	1%	0%	F	0.115	F	0.737	4100	G	2008
						From: 29-636 Hooes Rd										
(611) Furnace Rd	2.84	3500	G	78%	2%	2%	16%	1%	0%	C	0.13	F	0.796	3800	G	2008
						From: 29-642 N, Lorton Rd										
(611) Furnace Rd	0.37	1800	G	95%	2%	2%	1%	1%	0%	F	0.12	F	0.77	1900	G	2008
						From: US 1 South; Richmond Hwy										
						To: US 1 South; Richmond Hwy										
(611) Old Colchester Rd	0.91	1900	G	95%	2%	2%	1%	1%	0%	F	0.133	F	0.789	2100	G	2008
						From: 29-825 Old Colchester Rd										
(611) Old Colchester Rd	1.06	2600	G	98%	0%	1%	0%	0%	0%	C	0.254	F	0.969	2800	G	2008
						From: 29-3180 Hassett St										
(611) Old Colchester Rd	1.88	3400	G	95%	2%	2%	1%	1%	0%	F	0.193	F	0.937	3700	G	2008
						From: SR 242 Gunston Rd										
(611) Telegraph Rd	1.38	24000	G	95%	2%	2%	1%	1%	0%	C	0.100	F	0.756	25000	G	2008
						From: US 1 NORTH; Richmond Hwy										
						To: US 1 Richmond Hwy										
(611) Telegraph Rd	0.60	24000	G	96%	1%	1%	1%	0%	0%	F	0.087	F	0.658	26000	G	2008
						From: 29-10240 Backlick Rd										
(611) Telegraph Rd	1.06	26000	G	96%	1%	1%	1%	0%	0%	F	0.088	F	0.614	28000	G	2008
						From: 29-637 Newington Rd										
(611) Telegraph Rd	0.84	20000	G	96%	1%	1%	1%	0%	0%	F	0.092	F	0.508	21000	G	2008
						From: 29-613 Beulah St										
(611) Telegraph Rd	0.59	17000	G	98%	1%	1%	0%	0%	0%	C	0.091	F	0.517	18000	G	2008
						From: 29-634 S, Old Telegraph Rd										
(611) Telegraph Rd	0.63	20000	G	96%	1%	1%	1%	0%	0%	C	0.089	F	0.532	21000	G	2008
						From: 29-635 Hayfield Rd										
(611) Telegraph Rd	0.93	22000	G	96%	1%	1%	1%	0%	0%	F	0.085	F	0.509	24000	G	2008
						From: 29-634 N, Old Telegraph Rd										
						To: 29-633 Kings Hwy										

Virginia Department of Transportation
Traffic Engineering Division
2008
Annual Average Daily Traffic Volume Estimates By Section of Route
Fairfax Maintenance Area

Route	Length	AADT	QA	4Tire	Bus	-----Truck-----				QC	K Factor	QK	Dir Factor	AAWDT	QW	Year
						2Axle	3+Axle	1Trail	2Trail							
Fairfax County																
(611) Telegraph Rd	0.73	16000	G	98%	1%	From: 29-633 Kings Hwy To: 29-1635 Rose Hill Rd				F	0.092	F	0.591	18000	G	2008
(611) Telegraph Rd	1.96	20000	G	98%	1%	From: 29-1635 Rose Hill Rd To: 29-644 Franconia Rd				C	0.087	F	0.772	22000	G	2008
(611) Telegraph Rd	0.44	33000	G	98%	1%	From: 29-644 Franconia Rd To: SR 241 Kings Hwy				F	0.093	F	0.615	36000	G	2008
(612) Old Yates Ford Rd	0.89	17000	G	98%	1%	From: Prince William County Line To: 29-643 Henderson Rd				F	0.116	F	0.886	18000	G	2008
(612) Henderson Rd	1.60	10000	G	98%	1%	From: 29-643 Henderson Rd To: 29-645 WEST; Clifton Rd				C	0.113	F	0.908	11000	G	2008
(612) Yates Ford Rd	0.24	8600	R			From: 29-645 EAST; Clifton Rd To: Blue Dan Lane					NA			NA		06/28/2001
(612) Yates Ford Rd	0.59	410	R			From: Blue Dan Lane To: 29-4566 Wolf Den Rd					NA			NA		06/28/2001
(612) Yates Ford Rd	1.32	950	R			From: 29-4566 Wolf Den Rd To: 29-641 EAST; Chapel Rd					NA			NA		06/28/2001
(612) Colchester Rd	1.39	280	R			From: 29-641 WEST; Chapel Rd To: 29-660 SOUTH; Fairfax Sta Rd					NA			NA		06/28/2001
(612) Colchester Rd	1.41	1200	G	99%	0%	From: 29-660 NORTH; Fairfax Sta Rd To: 29-654 Popes Head Rd				C	0.115	F	0.6	1300	G	2008
(612) Colchester Rd	1.13	3800	G	99%	0%	From: 29-654 Popes Head Rd To: 29-620 Braddock Rd				F	0.115	F	0.756	4100	G	2008
(613) Beulah St	1.60	9800	G	98%	0%	From: 29-617 Backlick Rd To: 29-618 Woodlawn Rd				F	NA			11000	G	2008
(613) Beulah St	0.41	35000	G	98%	0%	From: 29-618 Woodlawn Rd To: 29-611 Telegraph Rd				F	NA			37000	G	2008
(613) Beulah St	2.02	20000	G	98%	0%	From: 29-611 Telegraph Rd To: 29-8113 Manchester Blvd				C	0.100	F	0.566	21000	G	2008
(613) Beulah St	0.35	29000	G	98%	0%	From: 29-8113 Manchester Blvd To: 29-635 Fleet Dr				F	0.087	F	0.6	32000	G	2008
(613) Beulah St	0.92	17000	G	98%	0%	From: 29-635 Fleet Dr To: 29-644 Franconia Rd				F	0.086	F	0.607	19000	G	2008
(613) S Van Dorn St	1.54	43000	G	98%	0%	From: 29-611 Telegraph Rd; Gap To: 29-644 Franconia Rd				F	0.078	F	0.588	47000	G	2008
(613) Van Dorn St	0.66	58000	G	98%	1%	From: 29-644 Franconia Rd To: I-95; I-495				C	0.078	F	0.686	62000	G	2008
(613) Van Dorn St	0.59	52000	G	98%	1%	From: I-95; I-495 To: SCL Alexandria; SR 401; Gap Terminus				F	0.072	F	0.666	55000	G	2008
(613) Lincolnia Rd	0.16	4100	G	99%	0%	From: 29-2532 Beauregard St To: 29-713 Chambliss St				F	NA			4500	G	2008
(613) Lincolnia Rd	0.87	17000	G	99%	0%	From: 29-713 Chambliss St To: 29-620 Braddock Rd				F	NA			19000	G	2008
(613) Lincolnia Rd	0.43	16000	G	99%	0%	From: 29-620 Braddock Rd To: SR 244 Columbia Pike				F	NA			17000	G	2008
(613) Sleepy Hollow Rd	0.71	17000	G	99%	0%	From: SR 244 Columbia Pike To: 29-2276 Dearborn Dr				C	NA			18000	G	2008

Virginia Department of Transportation
Traffic Engineering Division
2008
Annual Average Daily Traffic Volume Estimates By Section of Route
Fairfax Maintenance Area

Route	Length	AADT	QA	4Tire	Bus	-----Truck-----				QC	K Factor	QK	Dir Factor	AAWDT	QW	Year
						2Axle	3+Axle	1Trail	2Trail							
Fairfax County																
613 Sleepy Hollow Rd	0.87	14000	G	99%	0%	1%	0%	0%	0%	F	NA			15000	G	2008
						From: 29-2276 Dearborn Dr										
						To: 29-708 Kerns Rd										
613 Sleepy Hollow Rd	1.19	15000	G	99%	0%	1%	0%	0%	0%	F	NA			17000	G	2008
						From: SR 7 Leesburg Pike										
						To: WCL Arlington										
613 Wilson Blvd	0.50	20000	G	98%	1%	1%	0%	0%	0%	C	NA			21000	G	2008
						From: Dead End										
614 Evans Ford Rd	0.55	5	R								NA			NA		06/28/2001
						From: 29-615 W, Yates Ford Rd										
614 Evans Ford Rd	0.40	190	R								NA			NA		06/28/2001
						From: 29-615 E, Yates Ford Rd										
614 Evans Ford Rd	0.61	480	R								NA			NA		06/28/2001
						From: Dead End										
						To: Dead End										
615 Yates Ford Rd	0.40	380	R								NA			NA		06/28/2001
						From: 29-614 W, Evans Ford Rd										
						To: 29-614 E, Evans Ford Rd										
615 Yates Ford Rd	0.70	640	R								NA			NA		06/28/2001
						From: 29-641 Kincheloe Rd										
615 Yates Ford Rd	0.40	670	R								NA			NA		06/28/2001
						From: 29-645 Clifton Rd										
616 Ordway Rd	0.97	15000	G	99%	0%	1%	0%	0%	0%	C	0.109	F	0.841	16000	G	2008
						From: Prince William County Line										
						To: 29-658 Compton Rd										
617 Backlick Rd	0.27	3800	G	98%	1%	0%	0%	0%	0%	F	0.115	F	0.506	4200	G	2008
						From: US 1 Richmond Hwy										
						To: 29-613 Beulah St										
617 Backlick Rd	0.32	3100	G								0.128	F	0.531	3500	G	2008
						From: 29-7100 Fairfax County Pkwy										
						To: I-95; 29-790 Alban Rd										
617 Backlick Rd	1.66	33000	G	96%	1%	1%	1%	1%	0%	C	0.085	F	0.501	35000	G	2008
						From: 29-1255 Beverly Rd										
617 Backlick Rd	0.99	48000	G	96%	1%	1%	1%	1%	0%	F	0.081	F	0.618	52000	G	2008
						From: 29-644 Franconia Rd										
617 Backlick Rd	0.21	3100	G	96%	1%	1%	1%	1%	0%	F	0.088	F	0.71	3300	G	2008
						From: 29-789 Commerce Rd										
617 Backlick Rd	0.62	21000	G	98%	1%	1%	0%	0%	0%	F	0.102	F		22000	G	2008
						From: 29-1155 N, Highland St										
617 Backlick Rd	0.77	45000	G	98%	1%	1%	0%	0%	0%	C	0.086	F	0.649	48000	G	2008
						From: 29-2459 Leesville										
617 Backlick Rd	0.52	42000	G	98%	1%	1%	0%	0%	0%	F	0.075	F	0.568	45000	G	2008
						From: 29-2469 Matthew Pl										
617 Backlick Rd	0.18	43000	G	98%	1%	1%	0%	0%	0%	F	0.075	F	0.594	47000	G	2008
						From: 29-620 Braddock Rd										
617 Backlick Rd	1.37	29000	G	98%	1%	1%	0%	0%	0%	F	0.079	F	0.528	31000	G	2008
						From: SR 236 Little River Tpke										
617 Backlick Rd	0.07	14000	G	98%	1%	1%	0%	0%	0%	F	NA			15000	G	2008
						From: SR 244 Columbia Pike										
						To: US 1 Richmond Hwy										
618 Woodlawn Rd	0.08	17000	R								NA			NA		1995
						From: 29-875 Lampert										
618 Woodlawn Rd	0.37	23000	G								NA			25000	G	2008
						From: 0.37 MN 29-875										

Virginia Department of Transportation
Traffic Engineering Division
2008
Annual Average Daily Traffic Volume Estimates By Section of Route
Fairfax Maintenance Area

Route	Length	AADT	QA	4Tire	Bus	-----Truck-----				QC	K Factor	QK	Dir Factor	AAWDT	QW	Year
						2Axle	3+Axle	1Trail	2Trail							
Fairfax County																
(618) Woodlawn Rd	1.51	23000	G				0.37	MN	29-875		NA			25000	G	2008
(619) Old Mill Rd	0.48	5300	G	98%	1%	1%	0%	0%	0%	C	0.148	F	0.517	5700	G	2008
(619) Old Mill Rd	0.52	6200	G	98%	1%	1%	0%	0%	0%	F	NA			NA		2008
(620) Braddock Rd	2.80	7700	G	98%	1%	1%	0%	0%	0%	C	0.105	F	0.63	8300	G	2008
(620) Braddock Rd	0.61	10000	G	98%	1%	1%	0%	0%	0%	F	0.106	F	0.631	11000	G	2008
(620) Braddock Rd	1.28	17000	G	98%	1%	1%	0%	0%	0%	F	0.094	F	0.562	19000	G	2008
(620) Braddock Rd	0.32	3800	G	98%	1%	1%	0%	0%	0%	F	NA			4100	G	2008
(620) Spindle Ct	0.24	3300	G	99%	1%	0%	0%	0%	0%	F	NA			3500	G	2008
(620) Braddock Rd	0.75	12000	G	99%	1%	0%	0%	0%	0%	C	0.099	F	0.540	13000	G	2008
(620) Braddock Rd	0.51	34000	G	99%	1%	0%	0%	0%	0%	F	0.094	F	0.721	37000	G	2008
(620) Braddock Rd	1.09	32000	G	98%	1%	1%	0%	0%	0%	F	0.091	F	0.807	34000	G	2008
(620) Braddock Rd	2.06	40000	G	98%	1%	1%	0%	0%	0%	C	0.087	F	0.734	43000	G	2008
(620) Braddock Rd	1.14	49000	G	98%	1%	1%	0%	0%	0%	F	0.081	F	0.563	53000	G	2008
(620) Braddock Rd	0.77	50000	G	98%	1%	1%	0%	0%	0%	F	0.076	F	0.557	53000	G	2008
(620) Braddock Rd	0.93	43000	G	98%	1%	1%	1%	0%	0%	F	0.079	F	0.543	46000	G	2008
(620) Braddock Rd	0.71	41000	G	98%	1%	1%	1%	0%	0%	F	0.075	F	0.567	44000	G	2008
(620) Braddock Rd	1.03	42000	G	98%	1%	1%	1%	0%	0%	C	0.079	F	0.507	45000	G	2008
(620) Braddock Rd	0.60	46000	G	98%	1%	1%	1%	0%	0%	F	0.077	F	0.526	50000	G	2008
(620) Braddock Rd	0.52	57000	G	98%	1%	1%	0%	0%	0%	F	0.077	F	0.552	61000	G	2008
(620) Braddock Rd	1.17	73000	G	98%	1%	1%	0%	0%	0%	C	0.074	F	0.639	79000	G	2008
(620) Braddock Rd	1.01	84000	G	98%	1%	1%	0%	0%	0%	F	0.081	F	0.678	91000	G	2008
(620) Braddock Rd	0.33	55000	G	97%	1%	1%	0%	1%	0%	F	0.073	F	0.512	59000	G	2008
(620) Braddock Rd	1.28	41000	G	97%	1%	1%	0%	1%	0%	C	0.071	F	0.517	44000	G	2008
(620) Braddock Rd	0.56	26000	G	97%	1%	1%	0%	1%	0%	F	0.087	F	0.668	28000	G	2008

Virginia Department of Transportation
 Traffic Engineering Division
 2008
 Annual Average Daily Traffic Volume Estimates By Section of Route
 Fairfax Maintenance Area

Route	Length	AADT	QA	4Tire	Bus	-----Truck-----				QC	K Factor	QK	Dir Factor	AAWDT	QW	Year
						2Axle	3+Axle	1Trail	2Trail							
Fairfax County																
From: 29-712 Columbia Rd																
(620) Braddock Rd	1.13	19000	F	97%	1%	1%	0%	0%	0%	C	0.095	F		21000	F	2008
To: SR 236 Little River Tpke																
(620) Braddock Rd	0.91	17000	G	98%	1%	1%	0%	0%	0%	C	NA			19000	G	2008
To: 29-613 Lincolnia Rd																
(620) Braddock Rd	0.53	14000	G	98%	1%	1%	0%	0%	0%	F	NA			15000	G	2008
To: SR 244 Columbia Pike																
To: Loudoun County Line																
(621) Bull Run P.O. Rd	3.75	1500	G	96%	1%	2%	0%	0%	0%	C	0.117	F	0.661	1600	G	2008
To: US 29 Lee Highway																
(621) Bull Run P.O. Rd	1.06	3100	G	96%	0%	2%	1%	1%	0%	C	0.117	N	0.661	3400	G	2008
To: 29-658 Compton Rd																
To: 29-619 Old Mill Rd																
(622) Pole Rd	1.39	5700	G	97%	3%	1%	0%	0%	0%	C	0.109	F	0.525	6200	G	2008
To: 29-3191 Frye Rd																
To: 29-624 Lukens Lane																
(623) Old Mill Rd	0.99	2100	G	98%	1%	1%	0%	0%	0%	C	0.153	F	0.528	2200	G	2008
To: 29-1169 Patton Blvd																
(623) Old Mill Rd	0.10	2500	G	98%	1%	1%	0%	0%	0%	F	NA			NA		2008
To: 29-1113 McNair Dr																
(623) Old Mill Rd	0.09	2400	G	98%	1%	1%	0%	0%	0%	F	NA			NA		2008
To: 29-1111 Buckner Rd																
(623) Old Mill Rd	0.09	2200	G	98%	1%	1%	0%	0%	0%	F	NA			NA		2008
To: SR 235 W; Mt Vernon Mem Hwy																
(623) Ferry Landing Rd	1.06	1300	G	98%	0%	1%	0%	0%	0%	F	0.085	F	0.524	1400	G	2008
To: 29-4311 Rive Dr																
(623) Old Mt Vernon Rd	1.06	2700	G	98%	0%	1%	0%	0%	0%	C	0.094	F	0.671	2900	G	2008
To: SR 235 MID; Mt Vernon Mem Hwy																
(623) Old Mt Vernon Rd	1.17	7200	G	98%	0%	1%	0%	0%	0%	F	0.101	F	0.698	7800	G	2008
To: SR 235 EAST; Mt Vernon Hwy																
To: 29-622 Pole Lane																
(624) Highland Lane	0.18	1900	R								NA			NA		06/18/2003
To: 29-1267 Rosemont Ave																
(624) Highland Lane	0.08	2100	R								NA			NA		06/18/2003
To: 29-1033 Woodlawn St																
(624) Highland Lane	0.18	2100	R								NA			NA		06/18/2003
To: US 1 E, Richmond Hwy																
(624) Lukens Lane	0.35	3300	G	98%	1%	0%	0%	0%	0%	F	0.108	F	0.537	3600	G	2008
To: 29-623 W, Old Mill Rd																
(624) Old Mill Rd	0.97	3400	G	98%	1%	0%	0%	0%	0%	C	0.106	F	0.573	3700	G	2008
To: 29-623 W; Mill Rd																
To: SR 235 Mt Vernon Mem Hwy																
(624) Old Mill Rd	0.24	250	R								NA			NA		11/17/2008
To: 29-623 E, Old Mt Vernon Rd																
To: 29-629 Hunt Rd																
(625) Wellington Rd	0.10	1600	R								NA			NA		06/10/2003
To: 29-945 Bolling Dr																
(625) Wellington Rd	0.10	1100	R								NA			NA		06/10/2003
To: 29-944 Greenway Rd																
(625) Wellington Rd	0.01	1300	R								NA			NA		06/10/2003
To: 29-844 Washington Ave																
(625) Wellington Dr	0.08	1500	R								NA			NA		11/12/2008
To: Mt Vernon Mem Hwy																

Virginia Department of Transportation
Traffic Engineering Division
2008
Annual Average Daily Traffic Volume Estimates By Section of Route
Fairfax Maintenance Area

Route	Length	AADT	QA	4Tire	Bus	-----Truck-----				QC	K Factor	QK	Dir Factor	AAWDT	QW	Year
						2Axle	3+Axle	1Trail	2Trail							
Fairfax County																
(626) Sherwood Hall Lane	0.49	22000	G	97%	2%	1%	0%	0%	0%	C	0.079	F	0.509	24000	G	2008
			From: US 1 Richmond Hwy													
			To: 29-628 Parkers Lane													
(626) Sherwood Hall Lane	1.26	14000	G	97%	2%	1%	0%	0%	0%	F	0.094	F	0.646	15000	G	2008
			From: 29-629 Fort Hunt Rd													
			To: 29-629 Fort Hunt Rd													
(627) Elkin St	0.43	5700	N	98%	1%	1%	0%	0%	0%	N	0.129	N	0.531	6100	N	2008
			From: 29-2051; Riverside Rd													
			To: 29-2051 Londonderry Rd													
(627) Riverside Rd	0.88	5700	G	98%	1%	1%	0%	0%	0%	C	0.129	F	0.531	6100	G	2008
			From: 29-628 Collingwood Rd													
			To: 29-626 Sherwood Hall Rd													
(628) Parker Lane	0.49	11000	G	96%	2%	1%	0%	0%	0%	F	0.085	F	0.544	12000	G	2008
			From: 29-4217 S. Lynnfield Dr													
(628) Collingwood Rd	0.35	11000	G	96%	2%	1%	0%	0%	0%	F	0.087	F	0.526	12000	G	2008
			From: 29-627 Riverside Dr													
(628) Collingwood Rd	0.59	6200	G	96%	2%	1%	0%	0%	0%	C	0.089	F	0.604	6700	G	2008
			From: 29-629 Fort Hunt Rd													
(628) Collingwood Rd	0.42	3900	G	96%	2%	1%	0%	0%	0%	F	0.107	F	0.792	4200	G	2008
			From: 29-2153 Blvd Dr West													
(628) Collingwood Rd	0.05	4300	G	96%	2%	1%	0%	0%	0%	F	0.097	F	0.816	4700	G	2008
			From: Mt Vernon Mem Hwy													
			To: Mt Vernon Mem Hwy													
(629) Vernon View Dr	0.65	3200	G	96%	3%	1%	0%	0%	0%	C	0.099	F	0.525	3400	G	2008
			From: 29-850 Fort Hunt Rd													
(629) Fort Hunt Rd	0.20	4500	G	96%	3%	1%	0%	0%	0%	F	0.1	F	0.539	4800	G	2008
			From: 29-627 Elkin St													
(629) Fort Hunt Rd	0.34	7500	G	98%	1%	1%	0%	0%	0%	F	0.102	F	0.598	8100	G	2008
			From: 29-2158 Waywood Blvd													
(629) Fort Hunt Rd	0.50	13000	G	98%	1%	1%	0%	0%	0%	F	0.097	F	0.602	14000	G	2008
			From: 29-628 Collingwood Rd													
(629) Fort Hunt Rd	1.41	12000	G	98%	1%	1%	0%	0%	0%	C	0.099	F	0.565	13000	G	2008
			From: 29-626 Sherwood Hall Lane													
(629) Fort Hunt Rd	0.86	20000	G	98%	1%	1%	0%	0%	0%	F	0.085	F	0.546	22000	G	2008
			From: 29-630 Quander Rd													
(629) Fort Hunt Rd	0.78	17000	G	98%	1%	1%	0%	0%	0%	F	0.085	F	0.544	18000	G	2008
			From: 29-1510 Belle View Blvd													
(629) Fort Hunt Rd	0.95	21000	G	98%	1%	1%	0%	0%	0%	C	0.094	F	0.762	22000	G	2008
			From: 29-1306 Woodmont Rd													
			To: 29-1306 Woolmont Rd													
(629) Fort Hunt Rd	0.16	21000	G	98%	1%	1%	0%	0%	0%	F	0.09	F	0.782	23000	G	2008
			From: US 1 Richmond Hwy													
(629) Fort Hunt Rd	0.03	12000	R								NA			NA		1991
			From: 29-1301 Old Richmond Hwy													
			To: 29-629 Ft Hunt Rd													
(630) Quander Rd	0.73	5500	G	97%	2%	1%	0%	0%	0%	C	0.091	F	0.687	6000	G	2008
			From: 29-1510 Belle View Blvd													
(630) Quander Rd	0.96	5400	G	97%	2%	1%	0%	0%	0%	F	0.093	F	0.558	5800	G	2008
			From: US 1 Richmond Hwy													
			To: 29-633 Kings Hwy South													
(631) Franklin St	0.16	200	R								NA			NA		10/06/2008
			From: 29-1477 Pickett St													
(631) Franklin St	0.14	290	R								NA			NA		10/06/2008
			From: US 1 Richmond Hwy													

Virginia Department of Transportation
Traffic Engineering Division
2008
Annual Average Daily Traffic Volume Estimates By Section of Route
Fairfax Maintenance Area

Route	Length	AADT	QA	4Tire	Bus	-----Truck-----				QC	K Factor	QK	Dir Factor	AAWDT	QW	Year
						2Axle	3+Axle	1Trail	2Trail							
Fairfax County																
632 Forest Hill Rd	0.14	330	R									NA		NA		03/20/2003
From: 29-1319 Berkley Rd						To: 29-1322 Belle Haven Rd										
632 Belle Haven Rd	0.06	790	R									NA		NA		03/20/2003
From: 29-1322; Forest Hill Rd						To: 29-1315 Radcliff Rd										
632 Belle Haven Rd	0.11	1100	R									NA		NA		03/20/2003
From: 29-1358 Windsor Rd						To: 29-629 Fort Hunt Rd										
632 Belle Haven Rd	0.05	2700	R									NA		NA		03/20/2003
From: 29-629 Fort Hunt Rd						To: Mt Vernon Mem Hwy										
632 Belle Haven Rd	0.47	7700	G	99%	0%	0%	0%	0%	0%	C	0.110	F	0.749	8300	G	2008
From: 29-611 Telegraph Rd						To: 29-723 Harrison Lane										
633 Kings Hwy South	1.56	16000	G	98%	1%	1%	0%	0%	0%	C	0.073	F	0.615	17000	G	2008
From: 29-723 Harrison Lane						To: SR 241 Kings Hwy										
633 Kings Hwy South	0.99	12000	G	98%	1%	1%	0%	0%	0%	F	0.083	F	0.544	13000	G	2008
From: SR 241 Kings Hwy						To: US 1 Richmond Hwy										
633 Kings Hwy South	0.04	2800	R									NA		NA		1986
From: US 1 Richmond Hwy						To: 29-611 W, Telegraph Rd										
634 Old Telegraph Rd	0.62	770	G	99%	0%	0%	0%	0%	0%	C	0.092	F	0.672	830	G	2008
From: 29-611 W, Telegraph Rd						To: 29-635 Hayfield Rd										
634 Old Telegraph Rd	0.63	2600	G	99%	0%	0%	0%	0%	0%	F	0.081	F	0.793	2800	G	2008
From: 29-635 Hayfield Rd						To: 29-611 E, Telegraph Rd										
635 Hayfield Rd	0.45	11000	G	98%	1%	1%	0%	0%	0%	F	0.094	F	0.501	12000	G	2008
From: 29-611 E, Telegraph Rd						To: 29-8690 Kingstowne Village Pkwy										
635 Hayfield Rd	0.61	12000	G	98%	1%	1%	0%	0%	0%	C	0.089	F	0.526	13000	G	2008
From: 29-8690 Kingstowne Village Pkwy						To: 0.61 MN 29-8690										
635 Hayfield Rd	0.05	12000	G	98%	1%	1%	0%	0%	0%	C	0.089	F	0.526	13000	G	2008
From: 0.61 MN 29-8690						To: 29-8113 Manchester Blvd; Gap										
635 Fleet Dr	0.73	9100	G	96%	2%	1%	0%	1%	0%	C	0.093	F	0.592	9900	G	2008
From: 29-8113 Manchester Blvd; Gap						To: 29-613 N, Beulah St										
635 Fleet Dr	0.05	710	R									NA		NA		11/17/2008
From: 29-613 N, Beulah St						To: 29-644 Franconia Rd										
635 Fleet Dr	0.05	710	R									NA		NA		11/17/2008
From: 29-644 Franconia Rd						To: 29-7090 Franconia Station Ct										
636 Hooes Rd	0.15	1500	G	99%	1%	1%	0%	0%	0%	F	0.112	F	0.765	1600	G	2008
From: 29-7090 Franconia Station Ct						To: SR 123 Ox Rd										
636 Hooes Rd	1.53	6500	G	99%	1%	1%	0%	0%	0%	C	0.137	F	0.786	7000	G	2008
From: SR 123 Ox Rd						To: 29-611 Furnace Rd										
636 Hooes Rd	1.30	19000	G	99%	1%	1%	0%	0%	0%	F	0.103	F	0.733	21000	G	2008
From: 29-611 Furnace Rd						To: 29-600 Silverbrook Rd										
636 Hooes Rd	0.77	2100	G	97%	2%	0%	0%	0%	0%	C	0.116	F	0.922	2200	G	2008
From: 29-600 Silverbrook Rd						To: 29-7100 Fairfax County Parkway										
636 Hooes Rd	0.29	720	G	97%	2%	0%	0%	0%	0%	F	0.108	F	0.592	780	G	2008
From: 29-7100 Fairfax County Parkway						To: 29-640 E, Gambrell Rd; Gap										
636 Hooes Rd	0.29	720	G	97%	2%	0%	0%	0%	0%	F	0.108	F	0.592	780	G	2008
From: 29-640 E, Gambrell Rd; Gap						To: 29-8948; Gap										
636 Hooes Rd	2.42	490	G									NA		NA		2008
From: 29-8948; Gap						To: Dead End; Gap										
636 Hooes Rd	2.42	490	G									NA		NA		2008
From: Dead End; Gap						To: 29-638 S, Rolling Rd										
636 Hooes Rd	2.42	490	G									NA		NA		2008
From: 29-638 S, Rolling Rd						To: 29-617 Backlick Rd										
637 Accotink Rd	0.70	580	R									NA		NA		1991
From: 29-617 Backlick Rd						To: Cul-de-Sac										
637 Accotink Rd	0.18	600	R									NA		NA		11/19/2008
From: Cul-de-Sac						To: 29-611 Telegraph Rd										
637 Accotink Rd	0.18	600	R									NA		NA		11/19/2008
From: 29-611 Telegraph Rd						To: 29-741 Newington Rd										

Virginia Department of Transportation
Traffic Engineering Division
2008
Annual Average Daily Traffic Volume Estimates By Section of Route
Fairfax Maintenance Area

Route	Length	AADT	QA	4Tire	Bus	-----Truck-----				QC	K Factor	QK	Dir Factor	AAWDT	QW	Year
						2Axle	3+Axle	1Trail	2Trail							
Fairfax County																
637 Newington Rd	0.52	5700	G	99%	0%	1%	0%	0%	0%	C	0.105	F	0.720	6100	G	2008
From: 29-741 Accotink Rd						To: 29-877 S, Cinderbed Rd										
637 Cinder Bed Rd	1.00	3400	G	99%	0%	1%	0%	0%	0%	F	NA		NA			2008
From: 29-877 N, Newington Rd						To: Dead End										
638 Pohick Rd	1.35	15000	G	98%	1%	1%	0%	0%	0%	F	0.101	F	0.506	16000	G	2008
From: US 1 Richmond Hwy						To: 29-790 Alban Rd										
638 Rolling Rd	0.77	13000	G	98%	1%	1%	0%	0%	0%	C	0.097	F	0.631	14000	G	2008
From: 29-790 Pohick Rd						To: 29-6004 Creedmor Dr										
638 Rolling Rd	0.84	15000	G	98%	1%	1%	0%	0%	0%	F	0.093	F	0.654	16000	G	2008
From: 29-6004 Creedmor Dr						To: 29-5644 Richfield Rd										
638 Rolling Rd	0.55	24000	G	98%	1%	1%	0%	0%	0%	F	0.092	F	0.522	26000	G	2008
From: 29-5644 Richfield Rd						To: 29-636 Hoes Rd; 29-7100 Fairfax County Pkwy										
638 Rolling Rd	1.01	22000	G	98%	1%	1%	0%	0%	0%	C	0.089	F	0.503	24000	G	2008
From: 29-7100 Fairfax County Pkwy; 29-7900						To: 29-4151 Springfield Village Dr										
638 Rolling Rd	0.22	22000	G	98%	1%	1%	0%	0%	0%	F	0.088	F	0.502	24000	G	2008
From: 29-4151 Springfield Village Dr						To: 29-4153 Birmingham Lane										
638 Rolling Rd	0.45	22000	G	98%	1%	1%	0%	0%	0%	F	0.087	F	0.507	23000	G	2008
From: 29-4153 Birmingham Lane						To: 29-3332 Greeley Blvd										
638 Rolling Rd	0.48	29000	G	98%	1%	1%	0%	0%	0%	F	0.091	F	0.629	31000	G	2008
From: 29-3332 Greeley Blvd						To: 29-644 Old Keene Mill Rd										
638 Rolling Rd	0.75	32000	G	99%	1%	1%	0%	0%	0%	F	0.078	F	0.545	34000	G	2008
From: 29-644 Old Keene Mill Rd						To: 29-777 Center Rd										
638 Rolling Rd	1.16	36000	G	99%	1%	1%	0%	0%	0%	C	0.082	F	0.604	38000	G	2008
From: 29-777 Center Rd						To: 29-4450 Kenilworth Rd										
638 Rolling Rd	0.62	27000	G	99%	1%	1%	0%	0%	0%	F	0.078	F	0.652	29000	G	2008
From: 29-4450 Kenilworth Rd						To: 29-620 Braddock Rd										
639 Rolling Rd	0.46	NA									NA		NA			
From: 29-5231 Chancellor Way						To: Dead End; Gap										
639 Peacock Station Rd	0.26	490	R								NA		NA			09/09/1997
From: 29-676 Towlston Rd; Gap						To: 29-738 Old Dominion Dr										
640 Sydenstricker Rd	1.02	8400	G	98%	1%	0%	0%	0%	0%	F	0.113	F	0.518	9000	G	2008
From: 29-644 Old Keene Mill Rd						To: 29-4521 Huntsman Blvd										
640 Sydenstricker Rd	1.17	9200	G	98%	1%	0%	0%	0%	0%	C	0.106	F	0.545	9800	G	2008
From: 29-4521 Huntsman Blvd						To: 29-636 Hoes Rd										
640 Gambrill Rd	0.13	10000	G	98%	1%	0%	0%	0%	0%	F	0.098	F	0.674	11000	G	2008
From: 29-636 W, Hoes Rd						To: 29-7100 Fairfax County Pkwy										
640 Gambrill Rd	1.01	10000	N	98%	1%	0%	0%	0%	0%	N	0.098	N	0.674	11000	N	2008
From: 29-7100 Fairfax County Pkwy						To: 29-641 Pohick Rd										
640 Gambrill Ct	0.19	480	R								NA		NA			11/29/2001
From: 29-641 Pohick Rd						To: Dead End										
641 Kincheloe Rd	1.12	900	R								NA		NA			11/29/2001
From: 29-612 W, Old Yates Ford Rd						To: 1.12 MN 29-612										
641 Kincheloe Rd	1.13	950	R								NA		NA			11/29/2001
From: 1.12 MN 29-612						To: 29-615 Yates Ford Rd										
641 Kincheloe Rd	0.55	1300	R								NA		NA			11/29/2001
From: 29-615 Yates Ford Rd						To: SCL Clifton										

Virginia Department of Transportation
Traffic Engineering Division
2008
Annual Average Daily Traffic Volume Estimates By Section of Route
Fairfax Maintenance Area

Route	Length	AADT	QA	4Tire	Bus	-----Truck-----				QC	K Factor	QK	Dir Factor	AAWDT	QW	Year
						2Axle	3+Axle	1Trail	2Trail							
Town of Clifton																
(641) Kincheloe Rd	0.29	1300	N								NA		NA			11/29/2001
(641) Chapel Rd	0.30	1100	G	96%	1%	2%	0%	0%	0%	C	0.097	F	0.522	1200	G	2008
Fairfax County																
(641) Chapel Rd	2.59	1100	N	96%	1%	2%	0%	0%	0%	N	0.097	N	0.522	1200	N	2008
(641) Chapel Rd	0.41	2700	G	96%	1%	2%	0%	0%	0%	F	0.091	F	0.619	2900	G	2008
(641) Chapel Rd	0.18	2700	N	96%	1%	2%	0%	0%	0%	N	0.091	N	0.619	2900	N	2008
(641) Chapel Rd	0.04	NA									NA		NA			
(641) Pohick Rd	1.60	9000	G	97%	1%	1%	1%	1%	0%	F	0.097	F	0.571	9600	G	2008
(641) Pohick Rd	1.53	13000	G	97%	1%	1%	1%	1%	0%	F	0.108	F	0.701	14000	G	2008
(642) Lorton Rd	0.68	4500	G	82%	3%	2%	11%	3%	0%	F	0.095	F	0.581	4800	G	2008
(642) Lorton Rd	1.38	6000	G	82%	3%	2%	11%	3%	0%	C	0.093	F	0.706	6400	G	2008
(642) Lorton Rd	1.00	17000	G	82%	3%	2%	11%	3%	0%	F	0.079	F	0.692	18000	G	2008
(643) Henderson Rd	2.54	5100	G	97%	1%	1%	1%	0%	0%	F	0.147	F	0.837	5500	G	2008
(643) Henderson Rd	2.60	4800	G	97%	1%	1%	1%	0%	0%	C	0.109	F	0.745	5100	G	2008
(643) Old Ox Rd	0.30	2800	R								NA		NA			1995
(643) Lee Chapel Rd	1.05	12000	G	99%	0%	0%	0%	0%	0%	C	0.088	F	0.654	13000	G	2008
(643) Lee Chapel Rd	1.61	17000	G	99%	1%	0%	0%	0%	0%	C	0.091	F	0.601	18000	G	2008
(643) Lee Chapel Rd	0.54	31000	G	99%	1%	1%	0%	0%	0%	F	0.092	F	0.504	33000	G	2008
(643) Burke Centre Pkwy	0.68	24000	G	99%	1%	1%	0%	0%	0%	F	0.095	F	0.528	26000	G	2008
(643) Burke Centre Pkwy	0.68	32000	G	99%	1%	1%	0%	0%	0%	F	0.094	F	0.535	34000	G	2008
(643) Burke Centre Pkwy	1.54	26000	G	99%	1%	1%	0%	0%	0%	C	0.090	F	0.579	28000	G	2008
(643) Burke Centre Pkwy	0.66	11000	G	99%	1%	1%	0%	0%	0%	F	NA		12000	G	2008	
(644) Old Keene Mill Rd	0.94	11000	G	98%	0%	1%	0%	0%	0%	C	0.084	F	0.545	11000	G	2008

Virginia Department of Transportation
Traffic Engineering Division
2008
Annual Average Daily Traffic Volume Estimates By Section of Route
Fairfax Maintenance Area

Route	Length	AADT	QA	4Tire	Bus	-----Truck-----				QC	K Factor	QK	Dir Factor	AAWDT	QW	Year
						2Axle	3+Axle	1Trail	2Trail							
Fairfax County																
644 Old Keene Mill Rd	0.41	32000	G	98%	0%	From: 29-643 Lee Chapel Rd	1%	0%	0%	F	0.084	F	0.626	34000	G	2008
644 Old Keene Mill Rd	0.17	32000	N	98%	1%	To: 29-640 Sydenstricker Rd	1%	0%	0%	N	0.083	N	0.639	35000	N	2008
644 Old Keene Mill Rd	0.88	32000	G	98%	1%	From: Rolling Valley Commuter Lot	1%	0%	0%	C	0.083	F	0.639	35000	G	2008
644 Old Keene Mill Rd	0.31	45000	G	98%	1%	To: 29-4521 Huntsman Blvd	1%	0%	0%	F	0.084	F	0.635	48000	G	2008
644 Old Keene Mill Rd	0.65	38000	G	98%	1%	From: 29-1031 Hillside Rd	1%	0%	0%	F	0.080	F	0.648	41000	G	2008
644 Old Keene Mill Rd	0.23	45000	G	98%	1%	To: 29-638 Rolling Rd	1%	1%	0%	F	0.078	F	0.638	48000	G	2008
644 Old Keene Mill Rd	0.81	46000	G	98%	1%	From: 29-4131 Carleigh Pkwy	1%	1%	0%	F	0.080	F	0.662	50000	G	2008
644 Old Keene Mill Rd	0.82	55000	G	98%	1%	To: 29-3332 E. Greeley Blvd	1%	1%	0%	F	0.082	F	0.666	59000	G	2008
644 Old Keene Mill Rd	0.39	54000	G	98%	1%	From: 29-1179 Byron Ave	1%	1%	0%	C	0.082	F	0.667	58000	G	2008
644 Old Keene Mill Rd	0.56	56000	G	98%	1%	To: 29-1193 Hanover Ave	1%	1%	0%	F	0.08	F	0.667	61000	G	2008
644 Franconia Rd	0.22	86000	G	98%	1%	From: 29-617 Backlick Rd	1%	1%	0%	F	0.075	F	0.659	93000	G	2008
644 Franconia Rd	0.24	75000	G	98%	1%	To: I-95; I-395	1%	0%	0%	F	0.076	F	0.580	81000	G	2008
644 Franconia Rd	0.67	43000	G	98%	1%	From: 29-789 E. Loisdale Rd	1%	0%	0%	C	0.082	F	0.575	46000	G	2008
644 Franconia Rd	0.43	44000	G	98%	1%	To: 29-3579 Thomas Dr	1%	0%	0%	F	0.083	F	0.580	47000	G	2008
644 Franconia Rd	0.29	32000	G	98%	1%	From: 29-635 Fleet Dr	1%	0%	0%	F	0.079	F	0.556	34000	G	2008
644 Franconia Rd	0.28	35000	G	99%	0%	To: 29-718 Grovedale Dr	0%	0%	0%	F	0.077	F	0.547	37000	G	2008
644 Franconia Rd	0.54	42000	G	99%	0%	From: 29-613 W. Beulah St	0%	0%	0%	F	0.086	F	0.549	45000	G	2008
644 Franconia Rd	1.32	23000	G	99%	0%	To: 29-613 E. Van Dom St	0%	0%	0%	C	0.094	F	0.631	25000	G	2008
644 Franconia Rd	0.31	19000	G	99%	0%	From: 29-3290 Craft Rd	0%	0%	0%	F	0.096	F	0.579	20000	G	2008
644 Franconia Rd	0.83	17000	G	99%	0%	To: 29-997 Clermont Dr	0%	0%	0%	F	0.097	F	0.565	18000	G	2008
644 Franconia Rd	0.52	15000	G	99%	0%	From: 29-1625 Norton Rd	0%	0%	0%	F	0.097	F	0.536	16000	G	2008
645 Wall Rd	0.69	3400	R			To: 29-611 Telegraph Rd										
645 Wall Rd						From: Dead End				NA				NA		04/02/2002
645 Lees Corner Rd	0.54	7800	G	99%	0%	To: 29-657 N. Centreville Rd	0%	0%	0%	F	NA			8500	G	2008
645 Lees Corner Rd	1.19	8300	G	99%	0%	From: 29-657 S. Centreville Rd	0%	0%	0%	F	NA					
645 Lees Corner Rd						To: 29-669 Thompson Rd										
645 Lees Corner Rd						From: 29-669 Thompson Rd				C	NA			9100	G	2008
645 Lees Corner Rd						To: US 50 W, Lee Jackson Mem Hwy										

Virginia Department of Transportation
Traffic Engineering Division
2008
Annual Average Daily Traffic Volume Estimates By Section of Route
Fairfax Maintenance Area

Route	Length	AADT	QA	4Tire	Bus	-----Truck-----				QC	K Factor	QK	Dir Factor	AAWDT	QW	Year
						2Axle	3+Axle	1Trail	2Trail							
Fairfax County																
(645) Stringfellow Rd	1.44	26000	G	98%	1%	From: US 50 E, Lee Jackson Mem Hwy To: 29-4978 Melville Lane				F	0.092	F	0.542	28000	G	2008
(645) Stringfellow Rd	0.54	26000	G	98%	1%	From: 29-4978 Melville Lane To: 29-7735 Fair Lakes Blvd				C	0.095	F	0.552	28000	G	2008
(645) Stringfellow Rd	1.16	19000	G	98%	1%	From: 29-7735 Fair Lakes Blvd To: US 29 Lee Hwy				F	0.096	F	0.616	21000	G	2008
(645) Clifton Rd	0.73	17000	G	98%	0%	From: US 29 Lee Highway To: 29-620 W, Braddock Rd				F	0.099	F	0.774	19000	G	2008
(645) Clifton Rd	1.68	10000	G	98%	0%	From: 29-620 W, Braddock Rd To: 29-620 E, Braddock Rd				C	0.104	F	0.887	11000	G	2008
(645) Clifton Rd	1.14	10000	G	98%	0%	From: 29-620 E, Braddock Rd To: 29-654 Popes Head Rd				F	0.103	F	0.889	11000	G	2008
(645) Clifton Rd	0.63	10000	G	98%	0%	From: 29-654 Popes Head Rd To: 29-658 Compton Rd				F	0.105	F	0.842	11000	G	2008
Town of Clifton																
(645) Main St	0.39	10000	G	96%	1%	From: NCL Clifton To: 29-641 Kincheloe Rd				F	0.103	F	0.882	11000	G	2008
(645) Main St	0.25	8500	G	96%	1%	From: 29-641 Kincheloe Rd To: SCL Clifton				F	0.096	F	0.869	9100	G	2008
Fairfax County																
(645) Clifton Rd	2.91	3500	G	96%	1%	From: SCL Clifton To: 29-610 Wolf Run Shoals Rd				C	0.099	F	0.504	3800	G	2008
(645) Clifton Rd	1.65	5700	G	96%	1%	From: 29-610 Wolf Run Shoals Rd To: SR 123 Ox Rd				F	0.103	F	0.802	6200	G	2008
(645) Burke Lake Rd	1.08	8900	G	99%	0%	From: SR 123 Ox Rd To: 29-641 Fairfax County Pkwy				F	0.091	F	0.724	9500	G	2008
(645) Burke Lake Rd	1.82	13000	G	99%	0%	From: 29-641 Fairfax County Pkwy To: 29-5847 Coffey Woods Rd				C	0.089	F	0.652	13000	G	2008
(645) Burke Lake Rd	0.43	41000	G	99%	0%	From: 29-5847 Coffey Woods Rd To: 29-652 S, Burke Rd				F	0.089	F	0.62	44000	G	2008
(645) Burke Lake Rd	1.17	33000	G	99%	0%	From: 29-652 S, Burke Rd To: 29-638 Rolling Rd				F	0.089	F	0.509	35000	G	2008
(645) Burke Lake Rd	0.27	34000	G	99%	0%	From: 29-638 Rolling Rd To: 29-620 E, Braddock Rd				F	0.074	F	0.645	36000	G	2008
(646) Maple Branch Rd	0.74	4100	R			From: 29-612 Henderson Rd To: 29-645 Clifton Rd							NA	NA		06/28/2001
(647) Hampton Rd	4.62	730	G	96%	1%	From: 29-643 Henderson Rd To: SR 123 Ox Rd				C	0.109	F	0.589	780	G	2008
(648) Edsall Rd	0.94	27000	G	97%	1%	From: SR 123 Ox Rd To: 29-617 Backlick Rd				C	0.076	F	0.557	29000	G	2008
(648) Edsall Rd	0.23	43000	G	97%	1%	From: 29-617 Backlick Rd To: 29-2246 Cherokee Ave				F	0.076	F	0.561	47000	G	2008
(648) Edsall Rd	0.30	33000	G	94%	1%	From: 29-2246 Cherokee Ave To: I-395				F	0.080	F	0.676	35000	G	2008
(648) Edsall Rd	1.08	20000	G	94%	1%	From: I-395 To: 29-2606 Beryl Rd				C	0.082	F	0.628	22000	G	2008
						From: 29-2606 Beryl Rd To: WCL Alexandria										

Virginia Department of Transportation
Traffic Engineering Division
2008
Annual Average Daily Traffic Volume Estimates By Section of Route
Fairfax Maintenance Area

Route	Length	AADT	QA	4Tire	Bus	-----Truck-----				QC	K Factor	QK	Dir Factor	AAWDT	QW	Year
						2Axle	3+Axle	1Trail	2Trail							
Fairfax County																
(649) Hummer Rd/	1.03	12000	G	99%	1%	1%	0%	0%	0%	F	0.087	F	0.669	13000	G	2008
From: SR 236 Little River Tpke																
(649) Annandale Rd	1.06	20000	G	99%	1%	1%	0%	0%	0%	C	0.089	F	0.654	22000	G	2008
From: 29-650 Gallows Rd																
(649) Annandale Rd	0.63	17000	G	99%	1%	1%	0%	0%	0%	F	0.087	F	0.667	19000	G	2008
From: 29-2338 Graham Rd																
(649) Annandale Rd	0.86	18000	G	99%	0%	1%	0%	0%	0%	C	0.081	F	0.653	19000	G	2008
From: 29-929 Holloman Rd																
(649) Annandale Rd	0.63	17000	G	99%	0%	1%	0%	0%	0%	F	NA			19000	G	2008
From: US 50 Arlington Blvd																
To: SCL Falls Church																
(650) Annandale Rd	0.79	19000	G								NA			21000	G	2008
From: SR 236 Little River Tpke																
(650) Gallows Rd	0.37	33000	G								NA			36000	G	2008
From: 29-711 Gallows Rd																
(650) Gallows Rd	1.27	32000	G								NA			34000	G	2008
From: 29-649 Hummer Rd																
(650) Gallows Rd	0.61	46000	G								NA			51000	G	2008
From: I-495; 29-709 Woodburn Rd																
To: I-495; 29-709																
(650) Gallows Rd	0.80	45000	G								NA			49000	G	2008
From: 29-8200 Willow Oaks																
(650) Gallows Rd	0.53	40000	G								NA			44000	G	2008
From: US 29 Lee Hwy																
(650) Gallows Rd	0.93	43000	G								NA			47000	G	2008
From: 29-2946 Belle Forest Dr																
(650) Gallows Rd	0.40	39000	G	98%	1%	1%	0%	0%	0%	C	NA			42000	G	2008
From: 29-695 Idylwood Rd																
(650) Gallows Rd	0.62	45000	G	98%	1%	1%	0%	0%	0%	F	NA			49000	G	2008
From: 29-769 S, Oak St																
(650) Gallows Rd	0.08	24000	R								NA			NA		1995
From: 29-7078 Gallows Rd																
(650) Gallows Rd	0.16	21000	R								NA			NA		1995
From: 29-677 Gallows Branch Rd																
(650) Magarity Rd	0.79	9400	G	98%	1%	1%	0%	0%	0%	C	NA			10000	G	2008
From: SR 7 Leesburg Pike																
To: 29-2724 Lisle Ave; Gap Terminus																
(650) Magarity Rd	0.46	9800	G	98%	1%	1%	0%	0%	0%	F	NA			11000	G	2008
From: 29-2701 Griffith Rd																
(650) Magarity Rd	0.35	12000	G	98%	1%	1%	0%	0%	0%	F	NA			13000	G	2008
From: 29-2718 Anderson Rd																
To: 29-694 Falls St																
(651) New Guinea Rd	0.37	23000	R								NA			NA		1991
From: 29-653 Sideburn Rd																
(651) Premier Ct	0.09	9800	R								NA			NA		1991
From: Dead End; Gap																
(651) Guinea Rd	0.15	18000	N	99%	1%	0%	0%	0%	0%	N	0.093	N	0.653	20000	N	2008
From: 29-653, 29-6197 Roberts Parkway																
To: 29-7137 E, New Guinea Rd																
(651) Guinea Rd	1.06	18000	G	99%	1%	0%	0%	0%	0%	C	0.093	F	0.653	20000	G	2008
From: 29-654 Zion Rd																
To: 29-654 Zion Dr																
To: 29-652 S, Burke Rd																

Virginia Department of Transportation
Traffic Engineering Division
2008
Annual Average Daily Traffic Volume Estimates By Section of Route
Fairfax Maintenance Area

Route	Length	AADT	QA	4Tire	Bus	-----Truck-----				QC	K Factor	QK	Dir Factor	AAWDT	QW	Year
						2Axle	3+Axle	1Trail	2Trail							
Fairfax County																
(651) Guinea Rd	0.64	17000	G	99%	1%	0%	0%	0%	0%	F	0.102	F	0.877	18000	G	2008
			From: 29-652 N, Twinbrook Rd													
(651) Guinea Rd	0.81	16000	G	99%	0%	1%	0%	0%	0%	C	0.112	F	0.883	17000	G	2008
			From: 29-620 Braddock Rd													
(651) Guinea Rd	0.47	15000	G	99%	0%	1%	0%	0%	0%	C	0.107	F	0.906	16000	G	2008
			From: 29-2430 Braeburn Dr													
(651) Guinea Rd	0.82	17000	G	99%	0%	1%	0%	0%	0%	F	0.091	F	0.803	18000	G	2008
			From: 29-1029 Stark Rd													
			To: SR 236 Little River Tpke													
(652) Burke Rd	1.70	8700	G	99%	1%	0%	0%	0%	0%	F	0.1	F	0.579	9400	G	2008
			From: 29-638 Rolling Rd													
(652) Burke Rd	1.02	12000	G	99%	1%	0%	0%	0%	0%	C	0.095	F	0.532	13000	G	2008
			From: 29-8249 Old Burke Lake Rd													
(652) Twinbrook Rd	0.83	11000	G	99%	1%	0%	0%	0%	0%	F	0.097	F	0.658	12000	G	2008
			From: 29-651 W, Guinea Rd													
(652) Burke Station Rd	0.67	11000	G	99%	1%	0%	0%	0%	0%	F	0.090	F	0.665	11000	G	2008
			From: 29-620 E, Braddock Rd 29-620 W, Braddock Rd													
			To: SCL Fairfax													
(653) Roberts Parkway	1.22	23000	G								NA		NA			2008
			From: 29-641 Pohick Rd Non-Inventoried Fairfax County P													
(653) Sideburn Rd	0.09	100	R								NA		NA			04/02/2002
			From: Dead End; Gap													
(653) Sideburn Rd	0.55	3700	G	98%	1%	1%	0%	0%	0%	F	0.106	F	0.533	4000	G	2008
			From: 29-651 E, New Guinea Rd 29-651 W, New Guinea Rd													
(653) Sideburn Rd	1.05	8100	G	98%	1%	1%	0%	0%	0%	C	0.112	F	0.6	8700	G	2008
			From: 29-654 Zion Dr													
(653) Roberts Rd	0.77	9600	G	98%	1%	1%	0%	0%	0%	F	0.095	F	0.648	10000	G	2008
			From: 29-620 W, Braddock Rd 29-620 E, Braddock Rd													
			To: SCL Fairfax													
(654) Popes Head Rd	1.33	950	G	98%	1%	1%	0%	0%	0%	F	0.139	F	0.764	1000	G	2008
			From: 29-645 Clifton Rd													
(654) Popes Head Rd	1.61	2500	G	98%	1%	1%	0%	0%	0%	C	0.139	F	0.726	2700	G	2008
			From: 29-612 Colchester Rd													
(654) Popes Head Rd	1.64	4300	G	98%	1%	1%	0%	0%	0%	F	0.152	F	0.716	4600	G	2008
			From: 29-7100 Fairfax County Pkwy													
(654) Zion Dr	0.80	14000	G	98%	1%	1%	0%	0%	0%	C	0.097	F	0.593	15000	G	2008
			From: SR 123 S, Ox Rd SR-123 N, Ox Rd													
(654) Zion Rd	1.21	5300	G	98%	1%	1%	0%	0%	0%	F	0.094	F	0.512	5700	G	2008
			From: 29-653 Sideburn Rd													
(655) Shirley Gate Rd	1.37	22000	G	99%	0%	1%	0%	0%	0%	C	0.097	F	0.720	24000	G	2008
			From: 29-651 Guinea Rd													
			From: 29-620 Braddock Rd													
			To: US 29 Lee Hwy; Gap													
(655) Jermantown Rd	1.23	22000	G	98%	1%	1%	0%	0%	0%	C	NA		25000	G	2008	
			From: NCL Fairfax; Gap Terminus													
(655) Jermantown Rd	0.33	6000	R								NA		NA			1995
			From: SR 123 Ox Rd													
(655) Blake Lane	0.11	4200	R								NA		NA			1995
			From: 29-5608 Blake Lane													
(655) Blake Lane	0.67	28000	G	99%	1%	1%	0%	0%	0%	F	NA		30000	G	2008	
			From: 29-4470 Palmer St													
			To: 29-701 Sutton St													

Virginia Department of Transportation
Traffic Engineering Division
2008
Annual Average Daily Traffic Volume Estimates By Section of Route
Fairfax Maintenance Area

Route	Length	AADT	QA	4Tire	Bus	Truck				QC	K Factor	QK	Dir Factor	AAWDT	QW	Year
						2Axle	3+Axle	1Trail	2Trail							
Fairfax County																
(655) Blake Lane	0.82	26000	G	99%	1%	1%	0%	0%	0%	C	NA			28000	G	2008
(656) Legato Rd	0.22	520	R								NA			NA		01/23/2003
(656) Legato Rd	0.19	1800	R								NA			NA		1987
(656) Legato Rd	0.38	300	R								NA			NA		1991
(656) Legato Rd	0.38	12000	R								NA			NA		1991
(657) Walney Rd	1.39	5500	R								NA			NA		11/20/2008
(657) Walney Rd	0.44	12000	G	99%	1%	1%	0%	0%	0%	C	0.114	F	0.689	13000	G	2008
(657) Walney Rd	0.52	12000	G	99%	1%	1%	0%	0%	0%	F	0.115	F	0.692	12000	G	2008
(657) Walney Rd	0.49	23000	G	99%	1%	1%	0%	0%	0%	F	0.096	F	0.588	24000	G	2008
(657) Walney Rd	0.54	27000	G	99%	1%	1%	0%	0%	0%	F	0.086	F	0.569	29000	G	2008
(657) Centreville Rd	0.20	30000	G	98%	1%	1%	0%	0%	0%	F	NA			32000	G	2008
(657) Centreville Rd	2.95	26000	G	98%	1%	1%	0%	0%	0%	C	NA			28000	G	2008
(657) Centreville Rd	1.21	32000	G	98%	1%	1%	0%	0%	0%	F	NA			35000	G	2008
(657) Centreville Rd	0.35	47000	G	98%	1%	1%	0%	0%	0%	F	0.089	F	0.553	50000	G	2008
(657) Centreville Rd	0.34	43000	G	98%	1%	1%	0%	0%	0%	F	NA			47000	G	2008
(658) Compton Rd	2.84	2000	G	97%	0%	2%	1%	0%	0%	C	0.132	F	0.545	2200	G	2008
(658) Compton Rd	0.04	7400	G	98%	1%	1%	0%	0%	0%	F	0.132	N	0.545	7900	G	2008
(658) Compton Rd	1.96	5700	G	98%	1%	1%	0%	0%	0%	C	0.113	F	0.788	6200	G	2008
(658) Compton Rd	1.87	1500	G	98%	1%	1%	0%	0%	0%	F	0.108	F	0.682	1700	G	2008
(659) Union Mill Rd	1.10	70	R								NA			NA		1986
(659) Union Mill Rd	2.10	15000	G	99%	1%	0%	0%	0%	0%	C	0.099	F	0.695	16000	G	2008
(660) Fairfax Station Rd	0.79	880	G	97%	1%	2%	0%	0%	0%	F	0.109	F	0.644	950	G	2008
(660) Fairfax Station Rd	0.14	1100	G	97%	1%	2%	0%	0%	0%	F	0.116	F	0.623	1200	G	2008

Virginia Department of Transportation
 Traffic Engineering Division
 2008
 Annual Average Daily Traffic Volume Estimates By Section of Route
 Fairfax Maintenance Area

Route	Length	AADT	QA	4Tire	Bus	-----Truck-----				QC	K Factor	QK	Dir Factor	AAWDT	QW	Year	
						2Axle	3+Axle	1Trail	2Trail								
Fairfax County																	
⑥60	Fairfax Station Rd	2.42	2600	G	97%	1%	From: 29-612 N, Colchester Rd				C	0.097	F	0.676	2700	G	2008
⑥60	Adare Dr	0.13	1800	R			From: SR 123 Ox Rd; FR-951				NA			NA			01/23/2003
⑥60	Adare Dr	0.04	880	R			From: 29-7002 W, John Ayres Dr				NA			NA			01/23/2003
⑥60	Adare Dr	0.03	750	R			From: 29-7000 Wood Thrush Ct				NA			NA			2003
⑥60	Adare Dr	0.25	NA				From: 29-7001 Fox Sparrow Ct				NA			NA			
⑥60	Adare Dr	0.06	140	R			From: 29-7002 E, John Ayres Dr				NA			NA			08/28/2001
⑥61	Old Lee Rd	0.96	7200	G	99%	1%	From: 29-620 Braddock Rd				C	0.123	F	0.917	7700	G	2008
⑥61	Old Lee Rd	0.95	2500	G	99%	1%	From: 29-8460 Stonecroft Blvd				F	NA		NA			2008
⑥61	Lee Rd	0.54	14000	G	99%	1%	From: 0.95 MN 29-8460				F	NA		NA			2008
⑥62	Stone Rd	1.44	28000	G	98%	1%	From: US 29 Lee Hwy				C	0.100	F	0.675	30000	G	2008
⑥62	Poplar Tree Rd	0.94	22000	G	98%	1%	From: 29-620 Braddock Rd				F	0.105	F	0.801	24000	G	2008
⑥62	Westfields Blvd	0.39	35000	G	98%	1%	From: 29-7324 Sequoia Farms Dr				F	0.087	F	0.618	38000	G	2008
⑥63	Miller Rd	1.46	3500	G	98%	1%	From: 29-5678 Miller Heights Rd				C	NA		3900	G	2008	
⑥64	Waples Mill Rd	1.93	4500	G	98%	1%	From: 29-608; West Ox Rd				C	NA		4900	G	2008	
⑥64	Oakton Rd	0.96	8400	G	98%	1%	From: 29-665 W, Fox Mill Rd 29-665 E, Waples Mill Rd				F	NA		9200	G	2008	
⑥65	Coppermine Rd	0.73	7000	R			From: 29-5320 Horse Pen Rd				NA			NA			08/02/2005
⑥65	Fox Mill Rd	0.23	5700	G	99%	0%	From: 29-657 S, Centreville Rd 29-5320 Sunrise Valley Dr				F	NA		6200	G	2008	
⑥65	Fox Mill Rd	0.33	1800	R			From: 29-2520 W, Greg Roy Lane				NA			NA			08/02/2006
⑥65	Fox Mill Rd	0.29	3500	G	99%	0%	From: 29-2520 E, Greg Roy Lane				F	NA		3800	G	2008	
⑥65	Fox Mill Rd	1.53	14000	G	99%	0%	From: 29-666 Monroe St				C	NA		15000	G	2008	
⑥65	Fox Mill Rd	0.16	11000	R			From: 29-5731 John Milton Dr				NA			NA			1995
⑥65	Fox Mill Rd	2.72	9600	G	99%	0%	From: 29-602 N, Reston Pkwy 29-602 S, Lawyers Rd				F	NA		11000	G	2008	
⑥65	Fox Mill Rd	1.65	8800	G	99%	0%	From: 29-672 Vale Rd				C	NA		9600	G	2008	
							To: 29-664 E, Oakton Rd										

Virginia Department of Transportation
Traffic Engineering Division
2008
Annual Average Daily Traffic Volume Estimates By Section of Route
Fairfax Maintenance Area

Route	Length	AADT	QA	4Tire	Bus	-----Truck-----				QC	K Factor	QK	Dir Factor	AAWDT	QW	Year
						2Axle	3+Axle	1Trail	2Trail							
Fairfax County																
(665) Waples Mill Rd	1.04	8200	G	99%	0%	From: 29-664 E, Oakton Rd				F	NA			8900	G	2008
(665) Waples Mill Rd	0.12	30000	G	99%	0%	From: US 50 Lee Jackson Hwy				F	0.087	F	0.629	32000	G	2008
(665) Waples Mill Rd	0.35	17000	G	99%	0%	From: 29-7230 Random Rd				F	0.101	F	0.719	19000	G	2008
(666) Monroe St	1.15	8200	G	99%	0%	From: US 29 Lee Hwy				C	NA			9000	G	2008
(666) Monroe St	0.73	23000	G	99%	0%	From: 29-608; West Ox Rd				F	NA			25000	G	2008
(667) Pinecrest Rd	0.04	3200	R			From: 29-665 Fox Mill Rd					NA			NA		06/21/2005
(667) Pinecrest Rd	0.04	130	R			From: SCL Herndon					NA			NA		06/24/2002
(667) Pinecrest Rd	0.14	1900	R			From: Dead End					NA			NA		06/24/2002
(667) Pinecrest Rd	0.27	4200	R			From: 29-6310 Pinecrest View Ct					NA			NA		06/24/2002
(667) Pinecrest Rd	0.06	3900	R			From: 29-6350 Farthingale Dr					NA			NA		06/24/2002
(667) Pinecrest Rd	0.04	3900	R			From: 29-6349 Lyme Bay Dr					NA			NA		06/24/2002
(667) Pinecrest Rd	0.09	3500	R			From: 29-6341 Fanieul Hall Ct					NA			NA		06/24/2002
(667) Pinecrest Rd	0.03	3000	R			From: 29-6347 Armada St					NA			NA		06/24/2002
(667) Pinecrest Rd	0.10	2900	R			From: 29-6340 Conquest Pl					NA			NA		06/24/2002
(667) Pinecrest Rd	0.11	3300	R			From: 29-6339 Kinship Dr					NA			NA		1997
(667) Pinecrest Rd	0.19	3100	R			From: 29-6311 W, Magna Carta Rd					NA			NA		06/24/2002
(667) Pinecrest Rd	0.62	490	R			From: 29-5340 Viking Dr					NA			NA		06/24/2002
(668) McLearen Rd	0.89	19000	G	98%	0%	From: 29-6311 E, Magna Carta Rd				C	NA			21000	G	2008
(668) McLearen Rd	0.97	13000	G	98%	0%	From: 29-665 Fox Mill Rd				F	NA			14000	G	2008
(669) Thompson Rd	0.84	1600	G	96%	0%	From: End State Maintenance				F	NA			1600	G	2008
(669) Thompson Rd	1.78	1700	G	96%	0%	From: Dulles Int Airport				F	NA			1900	G	2008
(669) Bennett Rd	1.38	1800	G	96%	0%	From: 29-7140 ; 29-7292 Tuckaway Dr				F	NA			1900	G	2008
(669) Stuart Mill Rd	2.22	1000	G	96%	0%	From: 29-608 S, West Ox Rd				C	NA			1100	G	2008
						From: 29-608 N, West Ox Rd										
						From: 29-665 N, Fox Mill Rd										
						From: 29-665 S, Fox Mill Rd										
						From: 29-671 Birdfoot Lane										

Virginia Department of Transportation
Traffic Engineering Division
2008
Annual Average Daily Traffic Volume Estimates By Section of Route
Fairfax Maintenance Area

Route	Length	AADT	QA	4Tire	Bus	Truck				QC	K Factor	QK	Dir Factor	AAWDT	QW	Year
						2Axle	3+Axle	1Trail	2Trail							
Fairfax County																
(670) Mount Gilead Rd	0.15	890	R			29-620 Braddock Rd					NA			NA		01/22/2003
(670) Mount Gilead Rd	0.25	90	R			29-1166 Wharton Lane					NA			NA		01/22/2003
						Dead End										
(671) Hunt Rd	0.31	310	R			29-665 Fox Mill Rd					NA			NA		06/24/2002
(671) Hunt Rd	0.31	860	G			29-4697 Lapham Dr					NA		860	G	2008	
(671) Vale Rd	1.07	5500	G	99%	0%	29-672 W, Vale Rd; 29-3727 Fox Den Lane				F	NA		6000	G	2008	
(671) Stuart Mill Rd	1.10	2000	G	99%	0%	29-672 E, Vale Rd				C	NA		2200	G	2008	
(671) Birdfoot Lane	0.44	2000	G	99%	0%	29-669; Birdfoot Lane 29-669 Stuart Mill Rd				F	NA		2200	G	2008	
						29-673 Lawyers Rd										
(672) Vale Rd	1.34	5400	G	99%	0%	29-664 Waples Mill Rd				F	NA		5900	G	2008	
(672) Vale Rd	0.52	5000	G	99%	0%	29-665 Fox Mill Rd				F	NA		5500	G	2008	
(672) Vale Rd	1.55	7700	G	99%	0%	29-671 Hunt Rd 29-671 Stuart Mill Rd				C	NA		8400	G	2008	
(672) Vale Rd	1.36	8000	G	99%	0%	29-674 S, Hunter Mill Rd 29-674 N, Hunter Mill Rd				F	NA		8800	G	2008	
						WCL Vienna										
(673) McLearn Rd	0.19	8100	G	99%	0%	Dead End				F	NA		8800	G	2008	
						Dead End; Gap										
(673) Lawyers Rd	0.52	11000	G	99%	0%	29-602 Reston Pkwy				F	NA		12000	G	2008	
(673) Lawyers Rd	0.90	11000	G	99%	0%	29-4703 Steeplechase Dr				F	NA		12000	G	2008	
(673) Lawyers Rd	0.99	10000	G	99%	0%	29-4720 Soapstone Dr				C	NA		11000	G	2008	
(673) Lawyers Rd	0.99	12000	G	99%	0%	29-671 Birdfoot Lane				F	NA		13000	G	2008	
(673) Lawyers Rd	0.58	12000	G	99%	0%	29-7490 Hunters Crest Way				F	NA		13000	G	2008	
(673) Lawyers Rd	1.72	15000	G	99%	0%	29-674 Hunters Mill Rd				C	NA		17000	G	2008	
						NWCL Vienna SWCL Vienna										
(673) Courthouse Rd	0.56	18000	G	99%	0%	0% 0% 0% 0%				F	NA		20000	G	2008	
(673) Courthouse Rd	0.70	NA				29-701 Sutton Rd					NA		NA			
						SR 123 Chain Bridge Rd										
(674) Palmer St	0.08	190	G	98%	0%	Dead End				F	NA		210	G	2008	
(674) Palmer St	0.10	630	G	98%	0%	29-1093 Palmer Dr				C	NA		690	G	2008	
(674) Hunter Mill Rd	1.43	22000	G	98%	1%	SR 123 Chain Bridge Rd				F	NA		24000	G	2008	
						29-672 Vale Rd										

Virginia Department of Transportation
Traffic Engineering Division
2008
Annual Average Daily Traffic Volume Estimates By Section of Route
Fairfax Maintenance Area

Route	Length	AADT	QA	4Tire	Bus	-----Truck-----				QC	K Factor	QK	Dir Factor	AAWDT	QW	Year
						2Axle	3+Axle	1Trail	2Trail							
Fairfax County																
(674) Hunter Mill Rd	1.35	21000	G	98%	1%	1%	0%	0%	0%	C	NA		22000	G	2008	
						From: 29-672 Vale Rd										
(674) Hunter Mill Rd	0.88	22000	G	98%	1%	1%	0%	0%	0%	F	NA		24000	G	2008	
						From: 29-673 Lawyers Rd										
(674) Hunter Mill Rd	0.34	22000	G	98%	0%	1%	0%	0%	0%	C	NA		24000	G	2008	
						From: 29-677 Hunter Station Rd										
(674) Hunter Mill Rd	0.59	19000	R								NA		NA		1997	
						From: 29-3961 Hunt Race Way										
(674) Hunter Mill Rd	0.30	27000	G	98%	1%	1%	0%	0%	0%	F	NA		29000	G	2008	
						From: 29-5320 Sunrise Valley Dr										
(674) Hunter Mill Rd	0.34	15000	G	98%	1%	1%	0%	0%	0%	C	NA		16000	G	2008	
						From: SR 267 Dulles Toll Rd										
(674) Hunter Mill Rd	1.80	9300	G	99%	0%	1%	0%	0%	0%	C	NA		10000	G	2008	
						From: 29-675 Crowell Rd										
(674) Springvale Rd	1.63	6300	G	98%	0%	1%	1%	0%	0%	F	NA		6900	G	2008	
						From: 29-606 S; Baron Cameron Rd SR 7 Leesburg Pike; 29-606 N										
(674) Springvale Rd	2.16	2400	G	98%	0%	1%	1%	0%	0%	C	NA		2600	G	2008	
						From: SR 193 Georgetown Pike										
						To: 29-603 Beach Mill Rd										
(675) Sunset Hills Rd	0.94	39000	G	99%	0%	0%	0%	0%	0%	F	NA		43000	G	2008	
						From: ECL Herndon										
(675) Sunset Hills Rd	1.12	28000	G	99%	0%	0%	0%	0%	0%	F	NA		30000	G	2008	
						From: 29-602 Reston Pkwy										
(675) Sunset Hills Rd	1.40	11000	G	99%	0%	0%	0%	0%	0%	C	NA		12000	G	2008	
						From: 29-828 Wiehle Ave										
(675) Crowell Rd	0.69	9100	G	99%	0%	0%	0%	0%	0%	F	NA		10000	G	2008	
						From: 29-674 S, Hunter Mill Rd 29-674 N, Hunter Mill Rd										
(675) Brown Mill Rd	0.99	9100	N	99%	0%	0%	0%	0%	0%	N	NA		10000	N	2008	
						From: 29-3858; Brown Mill Rd 29-3858 Crowell Rd										
(675) Beulah Rd	0.70	9700	G	99%	0%	0%	0%	0%	0%	C	NA		11000	G	2008	
						From: 29-702 Beulah Rd										
(675) Beulah Rd	1.29	11000	G	99%	0%	0%	0%	0%	0%	F	NA		11000	G	2008	
						From: 29-5939 Lozano Dr										
(675) Beulah Rd	0.86	14000	G	99%	0%	0%	0%	0%	0%	F	NA		15000	G	2008	
						From: 29-676 S, Clarks Crossing Rd										
(675) Park St	0.09	14000	G	99%	0%	0%	0%	0%	0%	F	NA		16000	G	2008	
						From: NCL Vienna ECL Vienna										
(675) Park St	0.19	14000	G	99%	0%	0%	0%	0%	0%	F	NA		16000	G	2008	
						From: 29-2745 Casmar St										
(676) Clarks Crossing Rd	0.05	2300	R								NA		NA		09/09/1997	
						From: 29-698 Cedar Lane										
(676) Clarks Crossing Rd	0.26	2300	R								NA		NA		09/09/1997	
						From: 29-5785 Batten Hollow Rd										
(676) Clarks Crossing Rd	0.65	2300	R								NA		NA		11/18/2008	
						From: 29-4072 Percussion Way										
(676) Trap Rd	0.30	5500	G	99%	0%	1%	0%	0%	0%	F	NA		6000	G	2008	
						From: 29-675 S, Beulah Rd 29-675 N, Beulah Rd										
						To: 29-3810 Gelding Lane										

Virginia Department of Transportation
Traffic Engineering Division
2008
Annual Average Daily Traffic Volume Estimates By Section of Route
Fairfax Maintenance Area

Route	Length	AADT	QA	4Tire	Bus	-----Truck-----				QC	K Factor	QK	Dir Factor	AAWDT	QW	Year
						2Axle	3+Axle	1Trail	2Trail							
Fairfax County																
(676) Trap Rd	0.93	6200	G	99%	0%	1%	0%	0%	0%	C	NA			6800	G	2008
						From: 29-3810 Gelding Lane										
(676) Trap Rd	0.45	3200	R								NA			NA		09/09/1997
						From: 29-5020 Towlston Rd										
(676) Towlston Rd	0.81	3900	G	97%	0%	2%	1%	0%	0%	F	NA			4200	G	2008
						From: SR 7 E, Leesburg Pike										
(676) Towlston Rd	1.01	1800	G	97%	0%	2%	1%	0%	0%	F	NA			1900	G	2008
						From: SR-7 W, Leesburg Pike										
(676) Towlston Rd	0.45	350	G	97%	0%	2%	1%	0%	0%	C	NA			380	G	2008
						From: 29-683 Leigh Mill Rd										
						To: 29-738 Old Dominion Dr										
						To: SR 193 Georgetown Pike										
(677) Hunter Station Rd	0.10	90	R								NA			NA		09/09/1997
						From: Dead End										
(677) Hunter Station Rd	0.23	870	G	99%	0%	1%	0%	0%	0%	F	NA			950	G	2008
						From: 29-673 Lawyers Rd										
(677) Hunter Station Rd	0.86	620	G	99%	0%	1%	0%	0%	0%	C	NA			670	G	2008
						From: 29-6324 Meadowood Dr										
						To: 29-674 Hunter Mill Rd										
(677) Meadowlark Rd	1.27	13000	R								NA			NA		1993
						From: Dead End										
(677) Old Courthouse Rd	0.94	6300	G	99%	1%	1%	0%	0%	0%	C	NA			6900	G	2008
						From: 29-675 Beulah Rd										
(677) Old Courthouse Rd	0.68	8900	G	99%	1%	0%	0%	0%	0%	C	NA			9700	G	2008
						From: 29-724 Creek Crossing Rd										
(677) Old Courthouse Rd	0.34	13000	G	99%	1%	0%	0%	0%	0%	F	NA			15000	G	2008
						From: NCL Vienna										
						From: ECL Vienna										
(677) Old Courthouse Rd	0.88	20000	G	98%	1%	1%	0%	0%	0%	C	NA			22000	G	2008
						From: SR 123 Chain Bridge Rd										
(677) Gallows Branch Rd	0.06	22000	G								NA			22000	G	2008
						From: 29-7078 Gallows Rd										
(677) Gallows Branch Rd	0.09	15000	G								NA			15000	G	2008
						From: 29-650 Gallows Rd										
						To: 29-926 Kidwell Dr										
(678) Atwood Rd	0.06	770	R								NA			NA		09/09/1997
						From: 29-702 Beulah Rd										
(678) Atwood Rd	0.13	790	R								NA			NA		09/09/1997
						From: 29-3844 Whitley Dr										
(678) Atwood Rd	0.09	770	R								NA			NA		09/09/1997
						From: 29-3845 Montague Dr										
(678) Atwood Rd	0.39	710	R								NA			NA		09/09/1997
						From: 29-3848 Carrington Lane										
						To: SR 7 Leesburg Pike										
(679) Crestview Dr	0.75	13000	G	100%	0%	0%	0%	0%	0%	C	NA			14000	G	2008
						From: NCL Herndon										
						To: Loudoun County Line										
(680) Stuart Rd	0.90	4300	R								NA			NA		09/09/1997
						From: 29-606 Baron Cameron Ave										
(680) Stuart Rd	0.09	2800	R								NA			NA		09/09/1997
						From: 29-5770 Stuart Ridge Rd										
(680) Shaker Woods Rd	1.67	2700	R								NA			NA		09/09/1997
						From: 29-5772 Cheviot Dr										
						To: 29-604 Sugarland Rd										

Virginia Department of Transportation
Traffic Engineering Division
2008
Annual Average Daily Traffic Volume Estimates By Section of Route
Fairfax Maintenance Area

Route	Length	AADT	QA	4Tire	Bus	-----Truck-----				QC	K Factor	QK	Dir Factor	AAWDT	QW	Year
						2Axle	3+Axle	1Trail	2Trail							
Fairfax County																
(681) Walker Rd	1.99	8500	G	98%	0%	1%	0%	0%	0%	C	NA		9300	G	2008	
			From: 29-743 Colvin Run Rd													
(681) Walker Rd	2.05	3300	G	98%	1%	1%	0%	0%	0%	C	NA		3600	G	2008	
			From: SR 193 Georgetown Pike													
			To: 29-603 Beach Mill Rd													
(682) Arnon Chapel Rd/Weant	2.13	2500	R								NA		NA		09/09/1997	
			From: 29-681 Walker Rd													
			To: Dead End													
(683) Leigh Mill Rd	0.92	1300	G	99%	0%	0%	0%	0%	0%	F	NA		1400	G	2008	
			From: SR-193 W, Georgetown Pike													
(683) Leigh Mill Rd	0.63	1300	G	99%	0%	0%	0%	0%	0%	C	NA		1400	G	2008	
			From: 29-1125 Millwood Rd													
(683) Leigh Mill Rd	0.16	1200	G	99%	0%	0%	0%	0%	0%	F	NA		1300	G	2008	
			From: 29-6120 Kelso Rd													
(683) Leigh Mill Rd	0.34	1500	G	99%	0%	0%	0%	0%	0%	F	NA		1600	G	2008	
			From: 29-5703 White Chimney Lane													
(683) Leigh Mill Rd	0.27	1700	G	99%	0%	0%	0%	0%	0%	F	NA		1900	G	2008	
			From: 29-5097 Peppertree Dr													
(683) Bellview Rd	1.78	1600	R								NA		NA		1995	
			From: 29-676 N, Towlston Rd													
			To: 29-676 S, Towlston Rd													
			To: SR-193 E, Georgetown Pike													
(684) Spring Hill Rd	0.22	3900	R								NA		NA		1991	
			From: Dead End													
			To: SR 7 Leesburg Pike; FR-913													
(684) Spring Hill Rd	1.05	16000	G	98%	0%	1%	0%	0%	0%	C	NA		18000	G	2008	
			From: SR 7 Leesburg Pike; FR-913													
(684) Spring Hill Rd	1.03	7900	G	98%	0%	1%	0%	0%	0%	F	NA		8700	G	2008	
			From: 29-694 Lewinsville Rd													
(684) Spring Hill Rd	0.71	2200	G	98%	0%	1%	0%	0%	0%	F	NA		2400	G	2008	
			From: 29-738 Old Dominion Dr													
			To: SR 193 Georgetown Pike													
(685) Swinks Mill Rd	0.48	5600	G	99%	0%	1%	0%	0%	0%	F	NA		6100	G	2008	
			From: 29-694 Lewinsville Rd													
(685) Swinks Mill Rd	1.03	5700	G	99%	0%	1%	0%	0%	0%	C	NA		6300	G	2008	
			From: 29-738 Old Dominion Dr													
			To: SR 193 Georgetown Pike													
(686) Balls Hill Rd	0.73	3700	G	98%	0%	1%	0%	0%	0%	F	NA		4100	G	2008	
			From: 29-694 Lewinsville Rd													
(686) Balls Hill Rd	0.94	7600	G	98%	0%	1%	0%	0%	0%	C	NA		8300	G	2008	
			From: 29-738 Old Dominion Dr													
			To: SR 193 Georgetown Pike; FR-268													
(687) Churchill Rd	0.22	1400	R								NA		NA		1997	
			From: 29-3212 Delf Dr													
(687) Churchill Rd	0.07	1500	R								NA		NA		1997	
			From: 29-3204 Clover Dr													
(687) Churchill Rd	0.57	4000	G	99%	0%	1%	0%	0%	0%	F	NA		4300	G	2008	
			From: 29-686 Balls Hill Rd													
(687) Churchill Rd	0.52	7100	G	99%	0%	1%	0%	0%	0%	C	NA		7700	G	2008	
			From: 29-3141 Dead Run Dr													
(687) Old Chain Bridge Rd	0.05	11000	G	99%	0%	1%	0%	0%	0%	F	NA		11000	G	2008	
			From: SR 123 Dolley Madison Blvd													
(687) Old Chain Bridge Rd	0.18	9300	G	99%	0%	1%	0%	0%	0%	F	NA		10000	G	2008	
			From: 29-1825 Fleetwood Rd													
			To: 29-3547 Chain Bridge Rd													

Virginia Department of Transportation
Traffic Engineering Division
2008
Annual Average Daily Traffic Volume Estimates By Section of Route
Fairfax Maintenance Area

Route	Length	AADT	QA	4Tire	Bus	Truck				QC	K Factor	QK	Dir Factor	AAWDT	QW	Year	
						2Axle	3+Axle	1Trail	2Trail								
Fairfax County																	
(688) Potomac School Rd	0.14	2100	R											NA	09/09/1997		
						From: Dead End											
						To: 29-3956 Evermay Dr											
(688) Potomac School Rd	0.06	2500	R											NA	09/09/1997		
						From: 29-3947											
						To: 29-3955											
(688) Potomac School Rd	0.08	2800	R											NA	09/09/1997		
						From: 29-3955											
						To: SR 123; SR 193											
						From: SR 309 Old Dominion Drive W											
(689) Linway Terrace	0.34	5800	G											NA	5800	G	2008
						To: SR 309 Old Dominion Dr E											
(689) Linway Terrace	0.53	4400	G	99%	1%	1%	0%	0%	0%	C				NA	4800	G	2008
						From: 29-695 S, Kirby Rd											
						To: 29-695 N, Kirby Rd											
(689) Chesterbrook Rd	0.96	7600	G	99%	1%	1%	0%	0%	0%	F				NA	8300	G	2008
						From: Arlington County Line											
						To: 29-693 Westmoreland St											
(690) Old Chesterbrook Rd	0.46	3300	G	99%	0%	1%	0%	0%	0%	F				NA	3600	G	2008
						From: 29-1809 Longfellow St											
(690) Old Chesterbrook Rd	0.72	3000	G	99%	0%	1%	0%	0%	0%	C				NA	3300	G	2008
						From: 29-2807 Birch Rd											
(690) Old Chesterbrook Rd	0.46	2300	G	99%	0%	1%	0%	0%	0%	F				NA	2500	G	2008
						From: 29-695 S, Kirby Rd											
						To: 29-695 N, Kirby Rd											
(690) Park Rd; Vermont Ave	0.47	2400	R											NA	NA	10/24/2005	
						From: 29-691 Massachusetts Ave											
						To: Arlington County Line											
(691) Rockingham Rd	0.07	300	R											NA	NA	06/26/2002	
						From: 29-2805 Nottingham St											
(691) Rockingham Rd	0.12	460	R											NA	NA	06/28/2002	
						From: 29-2806 S, Rhode Island Ave											
(691) Rockingham St	0.23	450	R											NA	NA	06/26/2002	
						From: 29-2804 S, Kensington St											
(691) Rockingham St	0.26	530	R											NA	NA	06/26/2002	
						From: 29-2806 N, Rhode Island Ave											
						To: 29-2806 N; Rockingham St											
(691) Rhode Island Ave	0.03	420	R											NA	NA	06/26/2002	
						From: 29-2803 Massachusetts Ave											
						To: 29-2801 Rhode Island Ave											
(691) Massachusetts Ave	0.27	800	R											NA	NA	06/26/2002	
						From: 29-690 Vermont Ave											
						To: 29-690; Massachusetts Ave											
(691) Vermont Ave	0.07	870	R											NA	NA	06/24/2002	
						From: 29-2804 N, Valley Wood Rd											
						To: 29-2804 N; Vermont Ave											
(691) Valley Wood Rd	0.01	1500	R											NA	NA	10/24/2005	
						From: SR 309 Old Dominion Dr											
(691) Franklin Park Rd	0.36	910	R											NA	NA	06/24/2002	
						From: 29-2816 Dumbarton St											
(691) Franklin Park Rd	0.10	540	R											NA	NA	06/24/2002	
						From: 29-3231 Atoga Ave											
(691) Franklin Park Rd	0.05	620	R											NA	NA	06/24/2002	
						From: Arlington County Line; 38th St											
						To: 29-693 Westmoreland St											
(692) Roosevelt St	0.07	1500	R											NA	NA	06/24/2002	
						From: 29-1072											

Virginia Department of Transportation
Traffic Engineering Division
2008
Annual Average Daily Traffic Volume Estimates By Section of Route
Fairfax Maintenance Area

Route	Length	AADT	QA	4Tire	Bus	Truck				QC	K Factor	QK	Dir Factor	AAWDT	QW	Year
						2Axle	3+Axle	1Trail	2Trail							
Fairfax County																
(692) Roosevelt St	0.07	1500	R				29-1072				NA			NA		06/24/2002
(692) Roosevelt St	0.06	1500	R				29-1188 Underwood St				NA			NA		06/24/2002
(692) Roosevelt St	0.06	1600	R				29-1069 Beacon Lane				NA			NA		06/24/2002
(692) Roosevelt St	0.06	3300	R				29-1823 Leeland Dr				NA			NA		09/09/1997
(692) Roosevelt St	0.03	3400	R				29-1187 Trinidad St				NA			NA		09/09/1997
(693) Westmoreland St	0.52	8500	G	98%	1%	1%	0%	0%	0%	F	NA		9300	G	2008	
(693) Westmoreland St	0.58	11000	G	98%	1%	1%	0%	0%	0%	F	NA		12000	G	2008	
(693) Westmoreland St	0.39	13000	G	98%	1%	1%	0%	0%	0%	C	NA		14000	G	2008	
(693) Westmoreland St	0.38	13000	G	98%	1%	1%	0%	0%	0%	F	NA		14000	G	2008	
(693) Westmoreland St	0.42	13000	G	98%	1%	1%	0%	0%	0%	F	NA		15000	G	2008	
(693) Westmoreland St	0.24	15000	G	98%	1%	1%	0%	0%	0%	F	NA		16000	G	2008	
(694) Lewinsville Rd	1.42	11000	G	99%	0%	1%	0%	0%	0%	F	NA		12000	G	2008	
(694) Lewinsville Rd	1.03	14000	G	99%	0%	1%	0%	0%	0%	F	NA		15000	G	2008	
(694) Lewinsville Rd	1.01	16000	G	99%	0%	1%	0%	0%	0%	C	NA		17000	G	2008	
(694) Great Falls St	0.19	23000	G	99%	0%	1%	0%	0%	0%	F	NA		25000	G	2008	
(694) Great Falls St	0.32	16000	G	99%	0%	1%	0%	0%	0%	F	NA		17000	G	2008	
(694) Great Falls St	0.21	16000	G	99%	0%	1%	0%	0%	0%	F	NA		17000	G	2008	
(694) Great Falls St	0.41	15000	G	99%	0%	1%	0%	0%	0%	F	NA		17000	G	2008	
(694) Great Falls St	0.45	15000	G	99%	0%	1%	0%	0%	0%	C	NA		17000	G	2008	
(694) Great Falls St	0.23	15000	G	99%	0%	1%	0%	0%	0%	F	NA		17000	G	2008	
(694) Great Falls St	0.55	14000	G	99%	0%	1%	0%	0%	0%	F	NA		15000	G	2008	
(694) Great Falls St	0.60	9600	G	99%	0%	1%	0%	0%	0%	F	NA		10000	G	2008	
(695) Idylwood Rd	0.04	110	R				29-4363 Richelieu Dr				NA			NA		1997
(695) Idylwood Rd	0.04	20	R				29-5042 Craigo Ct				NA			NA		1997
							Dead End; Gap									

Virginia Department of Transportation
Traffic Engineering Division
2008
Annual Average Daily Traffic Volume Estimates By Section of Route
Fairfax Maintenance Area

Route	Length	AADT	QA	4Tire	Bus	-----Truck-----				QC	K Factor	QK	Dir Factor	AAWDT	QW	Year
						2Axle	3+Axle	1Trail	2Trail							
Fairfax County																
(695) Idylwood Rd	0.07	40	R								NA			NA		1997
(695) Idylwood Rd	0.15	320	R								NA			NA		1997
(695) Idylwood Rd	0.20	650	R								NA			NA		1997
(695) Idylwood Rd	0.36	4100	G	98%	0%	1%	0%	0%	0%	F	NA			4500	G	2008
(695) Idylwood Rd	1.60	14000	G	98%	0%	1%	0%	0%	0%	C	NA			15000	G	2008
(695) Idylwood Rd	1.20	11000	G	98%	0%	1%	0%	0%	0%	F	NA			12000	G	2008
(695) Kirby Rd	0.60	13000	G	98%	0%	1%	0%	0%	0%	F	NA			15000	G	2008
(695) Kirby Rd	0.56	14000	G	98%	1%	1%	0%	0%	0%	F	NA			15000	G	2008
(695) Kirby Rd	0.63	11000	G	98%	1%	1%	0%	0%	0%	C	NA			12000	G	2008
(695) Kirby Rd	0.38	12000	G	98%	1%	1%	0%	0%	0%	F	NA			13000	G	2008
(695) Kirby Rd	1.51	6900	G	98%	1%	1%	0%	0%	0%	F	NA			7500	G	2008
(696) Wolftrap Rd	0.75	3200	G	99%	1%	0%	0%	0%	0%	C	NA			3500	G	2008
(696) Wolftrap Rd	0.26	1700	G	99%	1%	0%	0%	0%	0%	F	NA			1900	G	2008
(696) Wolftrap Rd	0.15	740	G	99%	1%	0%	0%	0%	0%	F	NA			810	G	2008
(696) Wolftrap Rd	0.32	3500	G	99%	1%	0%	0%	0%	0%	F	NA			3800	G	2008
(696) Wolftrap Rd	0.25	3500	N	99%	1%	0%	0%	0%	0%	N	NA			3800	N	2008
(697) Woodford Rd	0.50	7300	G	99%	0%	1%	0%	0%	0%	F	NA			7900	G	2008
(697) Woodford Rd	0.39	6600	G	99%	0%	1%	0%	0%	0%	F	NA			7200	G	2008
(697) Electric Ave	0.69	12000	G	99%	0%	1%	0%	0%	0%	C	NA			14000	G	2008
(697) Electric Ave	0.23	7000	G	99%	0%	1%	0%	0%	0%	F	NA			7600	G	2008
(697) Railroad St	0.18	60	R								NA			NA		1997
(697) Railroad St	0.03	30	R								NA			NA		1997
(697) Railroad St	0.10	30	R								NA			NA		1997

Virginia Department of Transportation
Traffic Engineering Division
2008
Annual Average Daily Traffic Volume Estimates By Section of Route
Fairfax Maintenance Area

Route	Length	AADT	QA	4Tire	Bus	-----Truck-----				QC	K Factor	QK	Dir Factor	AAWDT	QW	Year
						2Axle	3+Axle	1Trail	2Trail							
Fairfax County																
(698) Cedar Lane	0.53	8300	G	98%	1%	1%	0%	0%	0%	F	NA			9100	G	2008
			From: US 50 Arlington Blvd													
			To: US 29 Lee Hwy													
(698) Cedar Lane	0.39	15000	G	98%	1%	1%	0%	0%	0%	F	NA			16000	G	2008
			From: 29-744 Hilltop Rd													
			To: 29-697 Electric Ave													
(698) Cedar Lane	1.80	19000	G	98%	1%	1%	0%	0%	0%	C	NA			20000	G	2008
			From: 29-769 Oak St													
			To: Dead End													
(699) Prosperity Ave	2.01	15000	G	99%	0%	0%	0%	0%	0%	C	NA			17000	G	2008
			From: SR 236 Little River Tpke													
			To: US 50 Arlington Blvd													
(699) Prosperity Avenue	0.62	25000	G	96%	1%	1%	1%	1%	0%	C	NA			27000	G	2008
			From: US 29 Lee Hwy													
			To: 29-744 Hilltop Rd													
(699) Prosperity Ave	0.07	16000	G	96%	1%	1%	1%	1%	0%	F	NA			18000	G	2008
			From: US 29; FR-901													
(700) Hunter Rd	0.24	750	R								NA			NA		11/08/2005
			From: 29-5152 Bluegate Dr													
			To: Dead End													
(701) Sutton Rd	1.05	6900	G	98%	1%	1%	0%	0%	0%	C	NA			7500	G	2008
			From: 29-655 Blake Lane													
			To: SR 123 Chain Bridge Rd													
(701) Five Oaks Rd	0.47	390	R								NA			NA		1997
			From: 29-675 Beulah Rd													
			To: SR 7 Leesburg Pike													
(702) Beulah Rd	0.75	6700	G	99%	0%	0%	1%	0%	0%	C	NA			7300	G	2008
			From: SR 7 Leesburg Pike													
			To: 29-6124 Fairpine Lane													
(702) Forestville Dr	0.09	920	R								NA			NA		01/23/2006
			From: 29-6124 Fairpine Lane													
			To: 29-6194 Myra Dr													
(702) Forestville Dr	0.12	510	R								NA			NA		01/23/2006
			From: 29-6194 Myra Dr													
			To: 29-6119 Meadow Shire Lane													
(702) Forestville Dr	0.10	100	R								NA			NA		1996
			From: 29-6119 Meadow Shire Lane													
			To: Cul-de-Sac													
(703) Shreve Rd	1.23	8500	G	98%	0%	1%	0%	0%	0%	C	NA			9300	G	2008
			From: US 29 Lee Hwy													
			To: 29-3260 Fairwood Lane													
(703) Shreve Rd	0.67	8600	G	98%	0%	1%	0%	0%	0%	F	NA			9400	G	2008
			From: 29-3260 Fairwood Lane													
			To: 29-2356 Buckelew Dr													
(703) Shreve Rd	0.44	11000	G	98%	0%	1%	0%	0%	0%	F	NA			12000	G	2008
			From: 29-2356 Buckelew Dr													
			To: SR 7 Leesburg Pike													
(703) Haycock Rd	0.80	14000	G	98%	1%	1%	0%	0%	0%	C	NA			16000	G	2008
			From: SR 7 Leesburg Pike													
			To: 29-694 Great Falls St													
(703) Haycock Rd	0.43	7000	G	98%	1%	1%	0%	0%	0%	F	NA			7700	G	2008
			From: 29-694 Great Falls St													
			To: 29-693 Westmoreland St													
(703) Haycock Rd	0.17	1000	R								NA			NA		09/09/1997
			From: 29-693 Westmoreland St													
			To: 29-1073 Boxwood Dr													

Virginia Department of Transportation
Traffic Engineering Division
2008
Annual Average Daily Traffic Volume Estimates By Section of Route
Fairfax Maintenance Area

Route	Length	AADT	QA	4Tire	Bus	Truck				QC	K Factor	QK	Dir Factor	AAWDT	QW	Year
						2Axle	3+Axle	1Trail	2Trail							
Fairfax County																
(703) Haycock Rd	0.03	190	R								NA			NA		1997
(703) Haycock Rd	0.01	20	R								NA			NA		1997
(703) Haycock Rd	0.14	30	R								NA			NA		1997
(703) Haycock Rd	0.05	810	R								NA			NA		10/20/2005
(703) Haycock Rd	0.07	960	R								NA			NA		10/20/2005
(703) Haycock Rd	0.03	10	R								NA			NA		1986
(704) Hollywood Rd	0.79	3100	R								NA			NA		01/23/2006
(705) West St S	0.40	7700	G	98%	1%	1%	0%	0%	0%	C	NA		8400	G		2008
(705) West St S	0.40	5800	G	98%	1%	1%	0%	0%	0%	F	NA		6400	G		2008
(706) Bennett Dr	0.18	690	R								NA			NA		07/18/2002
(707) Wimsatt Rd	0.47	2400	R								NA			NA		1986
(708) Kerns Rd	0.55	4600	G	98%	1%	1%	0%	0%	0%	C	NA		5100	G		2008
(708) Kerns Rd	0.08	1700	R								NA			NA		09/09/1997
(708) Kerns Rd	0.05	1500	R								NA			NA		09/09/1997
(708) Kerns Rd	0.06	1700	R								NA			NA		09/09/1997
(708) Kerns Rd	0.09	1300	R								NA			NA		09/09/1997
(708) Kerns Rd	0.05	940	R								NA			NA		09/09/1997
(708) Kerns Rd	0.03	820	R								NA			NA		09/09/1997
(708) Kerns Rd	0.08	650	R								NA			NA		1997
(708) Kerns Rd	0.13	390	R								NA			NA		1997
(708) Lily Dhu Lane	0.15	130	R								NA			NA		1997
(709) Tobin Rd	0.44	5900	R								NA			NA		1991
(709) Woodburn Rd	0.41	14000	G	99%	0%	0%	0%	0%	0%	C	0.11	F	0.846	16000	G	2008

Virginia Department of Transportation
Traffic Engineering Division
2008
Annual Average Daily Traffic Volume Estimates By Section of Route
Fairfax Maintenance Area

Route	Length	AADT	QA	4Tire	Bus	-----Truck-----				QC	K Factor	QK	Dir Factor	AAWDT	QW	Year
						2Axle	3+Axle	1Trail	2Trail							
Fairfax County																
(710) Wakefield Chapel Rd	0.72	15000	G	99%	1%	From: 29-620 Braddock Rd				F	0.103	F	0.814	16000	G	2008
(710) Wakefield Chapel Rd	1.13	13000	G	99%	1%	From: 29-2430 Braeburn Dr				C	0.109	F	0.854	14000	G	2008
						To: SR 236 Little River Tpke										
(711) Gallows Rd	0.90	17000	G	99%	0%	From: 29-650 Annandale Rd				C	NA			18000	G	2008
						To: SR 244 Columbia Pike										
(712) Columbia Rd	0.06	60	R			From: Dead End					NA			NA		1986
(712) Columbia Rd	0.06	210	R			From: 29-3021 Bostwick Dr					NA			NA		12/03/2008
(712) Columbia Rd	0.98	1600	G	98%	1%	From: 29-620 Braddock Rd				C	0.14	F	0.779	1700	G	2008
						To: SR 236 Little River Tpke										
(712) Old Columbia Pike	0.55	5500	G	98%	1%	From: 29-4001 Sleepy Hollow Rd				C	NA			6000	G	2008
(712) Old Columbia Pike	0.60	4600	G	98%	1%	From: 29-613 Lincolnia Rd				F	NA			5000	G	2008
						To: Dead End										
(713) Beauregard St	0.16	NA				From: Dead End					NA			NA		
						To: SR 236 Little River Tpke										
(713) Beauregard St	0.13	37000	G	97%	1%	From: 29-2532 Beauregard St				F	NA			41000	G	2008
(713) North Chambliss St	0.12	16000	G	97%	1%	From: 29-613 Lincolnia Rd				C	NA			17000	G	2008
						To: SR 7 Leesburg Pike										
(714) Glen Carlyn Rd	0.68	12000	G	99%	0%	From: Arlington County Line; 00-6735				C	NA			13000	G	2008
						To: 29-937 Douglas Dr										
(715) Clinton Pl	0.09	60	R			From: Dead End					NA			NA		1997
						To: NCL Alexandria										
(716) Seminary Rd	0.43	27000	G	98%	1%	From: 29-1845 Scoville St; Armet St				C	NA			30000	G	2008
(716) Seminary Rd	0.17	4800	R			From: 29-1849 Center Lane					NA			NA		1986
(716) Seminary Rd	0.07	1100	R			From: SR 7 Leesburg Pike					NA			NA		1986
						To: SR 7 Leesburg Pike										
(717) Utterback Store Rd	0.70	3300	G	98%	0%	From: SR 193 Georgetown Pike				C	NA			3600	G	2008
(717) Utterback Store Rd	2.30	2100	G	98%	0%	From: 29-603 Beach Mill Rd				F	NA			2300	G	2008
						To: 29-613 Beulah St										
(718) Grovedale Dr	0.28	3600	R			From: 29-644 W, Franconia Rd					NA			NA		11/17/2008
						To: 29-644 E, Franconia Rd										
(718) Valley View Dr	0.19	2700	R			From: 29-1131					NA			NA		03/05/2003
(718) Valley View Dr	0.07	2000	R			From: 29-3703 Scotch Dr					NA			NA		03/05/2003
(718) Valley View Dr	0.28	1800	R			From: 29-919 Cobbs Rd					NA			NA		03/05/2003

Virginia Department of Transportation
Traffic Engineering Division
2008
Annual Average Daily Traffic Volume Estimates By Section of Route
Fairfax Maintenance Area

Route	Length	AADT	QA	4Tire	Bus	-----Truck-----				QC	K Factor	QK	Dir Factor	AAWDT	QW	Year
						2Axle	3+Axle	1Trail	2Trail							
Fairfax County																
(718) Valley View Dr	0.18	980	R								NA			NA		03/05/2003
						From: 29-919 Cobbs Rd										
						To: 29-1080 Tilbury Rd										
(718) Valley View Dr	0.41	320	R								NA			NA		03/05/2003
						From: Cul-de-Sac										
(719) Virginia Lane	0.45	4200	G	99%	1%	1%	0%	0%	0%	C	NA			4600	G	2008
						From: 29-703 Shreve Ave										
						To: 29-1117; Hurst St										
(719) Hurst St	0.22	1600	R								NA			NA		11/18/2008
						From: 29-1117 Virginia Lane										
						To: 29-695 Idylwood Rd										
(720) Woods Dr	0.10	420	R								NA			NA		01/23/2003
						From: Dead End										
						To: 29-660 Fairfax Station Rd										
(721) Pohick Bay Dr	0.83	570	R								NA			NA		06/18/2003
						From: SR 242 Gunston Rd										
						To: Cul-de-Sac										
(722)	0.29	70	R								NA			NA		06/18/2003
						From: Prince William County Line										
						To: SR 123 Ox Rd										
(723) Harrison Lane	0.57	13000	G	98%	1%	1%	0%	0%	0%	F	0.081	F	0.565	14000	G	2008
						From: 29-633 Kings Hwy										
						To: 29-6024 Polins Ct										
(723) Harrison Lane	0.25	13000	N	98%	1%	1%	0%	0%	0%	N	0.085	N	0.584	14000	N	2008
						From: Lockheed Blvd										
						To: Harrison Lane										
(723) Lockheed Blvd	0.74	13000	G	98%	1%	1%	0%	0%	0%	C	0.085	F	0.584	14000	G	2008
						From: Harrison Lane										
						To: US 1 Richmond Hwy										
(724) Creek Crossing Rd	0.80	3800	G	99%	0%	0%	0%	0%	0%	C	NA			4100	G	2008
						From: NCL Vienna										
						To: 29-677 Courthouse Rd										
(725) Malbrook Dr	0.07	1100	R								NA			NA		07/18/2002
						From: 29-613 Sleepy Hollow Rd										
						To: 29-3088 Walters										
(725) Malbrook Dr	0.10	800	R								NA			NA		07/18/2002
						From: 29-2277 Glavis Rd										
(725) Malbrook Dr	0.08	650	R								NA			NA		07/18/2002
						From: 29-2274 Crosswoods Dr										
(726) Tansey Dr	0.32	120	R								NA			NA		07/01/2002
						From: 29-988 Valley Brook Dr										
						To: 29-613 Sleepy Hollow Rd										
(727) Fountainhead Reg Park	1.37	530	R								NA			NA		06/18/2003
						From: Cul-de-Sac										
						To: 29-647 Hampton Rd										
(728) Stoney Rd	0.30	120	R								NA			NA		09/07/2001
						From: SR 123 NORTH										
						To: SR 123 SOUTH										
(729) Roberts Ave	0.14	960	R								NA			NA		07/18/2002
						From: SR 236 Little River Tpke										
(729) Roberts Ave	0.16	300	R								NA			NA		07/18/2002
						From: 29-3498										
						To: Dead End										
(730) Carrico Dr	0.23	170	R								NA			NA		02/04/2003
						From: Dead End										
						To: SR 236; FR-781										

Virginia Department of Transportation
Traffic Engineering Division
2008
Annual Average Daily Traffic Volume Estimates By Section of Route
Fairfax Maintenance Area

Route	Length	AADT	QA	4Tire	Bus	Truck				QC	K Factor	QK	Dir Factor	AAWDT	QW	Year
						2Axle	3+Axle	1Trail	2Trail							
Fairfax County																
(731) Jackson Lane	0.19	120	R								NA			NA		1996
(731) Jackson Lane	0.11	48	R								NA			NA		1996
(732) Iliff Dr	0.15	1900	R								NA			NA		07/18/2002
(732) Iliff Dr	0.07	730	R								NA			NA		07/18/2002
(733) Glen Park Rd	0.15	390	R								NA			NA		12/17/2008
(733) Glen Park Rd	0.25	890	R								NA			NA		01/23/2003
(734) Cedar Dale Lane	0.27	150	R								NA			NA		06/10/2003
(735) Leaf Rd	0.20	170	R								NA			NA		01/05/2004
(738) Old Dominion Dr	1.00	1200	R								NA			NA		1995
(738) Old Dominion Dr	0.97	7900	G	99%	0%	1%	1%	0%	0%	F	NA			8600	G	2008
(738) Old Dominion Dr	1.74	12000	G	99%	0%	1%	1%	0%	0%	C	NA			13000	G	2008
(738) Old Dominion Dr	1.05	12000	G	99%	0%	1%	0%	0%	0%	F	NA			13000	G	2008
(738) Old Dominion Dr	0.91	11000	G	99%	0%	1%	0%	0%	0%	C	NA			12000	G	2008
(738) Old Dominion Dr	0.60	13000	G	99%	0%	1%	0%	0%	0%	F	NA			14000	G	2008
(739) Providence Terrace	0.20	140	R								NA			NA		1997
(740) Brookside Dr	0.35	1100	R								NA			NA		01/10/2006
(740) Brookside Dr	0.01	1100	R								NA			NA		01/10/2006
(740) Brookside Dr	0.43	1000	R								NA			NA		01/10/2006
(741) Newington Rd	0.18	4600	G	98%	1%	1%	0%	0%	0%	C	0.093	F	0.630	5000	G	2008
(742) Herndon Rd	0.34	3800	R								NA			NA		07/17/2001
(743) Carpers Farm Way	0.24	NA									NA			NA		

Virginia Department of Transportation
Traffic Engineering Division
2008
Annual Average Daily Traffic Volume Estimates By Section of Route
Fairfax Maintenance Area

Route	Length	AADT	QA	4Tire	Bus	Truck				QC	K Factor	QK	Dir Factor	AAWDT	QW	Year
						2Axle	3+Axle	1Trail	2Trail							
Fairfax County																
(743) Carpers Farm Way	0.04	690	R								NA			NA		08/30/2005
(743) Carpers Farm Way	0.07	700	R								NA			NA		08/30/2005
(743) Carpers Farm Way	0.14	860	R								NA			NA		08/30/2005
(743) Carpers Farm Way	0.11	1000	R								NA			NA		08/30/2005
(743) Carpers Farm Way	0.11	1100	R								NA			NA		06/26/2002
(743) Carpers Farm Way	0.08	1200	R								NA			NA		07/18/2002
(743) Colvin Run Rd	0.55	6000	G	98%	0%	1%	0%	0%	0%	F	NA		6500	G		2008
(743) Colvin Run Rd	0.44	4800	G	98%	0%	1%	0%	0%	0%	C	NA		5200	G		2008
(743) Delta Glen Court	0.06	1200	R								NA			NA		08/30/2005
(743) Delta Glen Court	0.10	80	R								NA			NA		1996
(744) Hilltop Rd	0.80	8300	G	99%	0%	1%	0%	0%	0%	C	NA		9000	G		2008
(744) Lee Hwy Frontage	0.21	3800	R								NA			NA		1991
(745) Dallas St	0.22	320	R								NA			NA		09/09/1997
(745) Dallas St	0.03	50	R								NA			NA		09/09/1997
(746) Upside Ct	0.10	150	R								NA			NA		09/09/1997
(747) Sanger St	0.46	350	R								NA			NA		06/11/2003
(747) Sanger St	0.14	2300	G	97%	1%	1%	0%	0%	0%	C	NA		2300	G		2008
(747) Sanger St	0.05	1900	R								NA			NA		06/11/2003
(748) Armistead Rd	0.09	9800	G	93%	2%	2%	2%	1%	0%	F	0.084	F	0.675	11000	G	2008
(748) Armistead Rd	0.11	11000	G	93%	2%	2%	2%	1%	0%	C	0.080	F	0.639	12000	G	2008
(749) Ashburton Ave	0.27	2500	R								NA			NA		04/17/2002
(749) Ashburton Ave	0.42	230	R								NA			NA		06/26/2002
(749) Franklin Oaks Dr	0.40	3000	R								NA			NA		06/21/2005

Virginia Department of Transportation
Traffic Engineering Division
2008
Annual Average Daily Traffic Volume Estimates By Section of Route
Fairfax Maintenance Area

Route	Length	AADT	QA	4Tire	Bus	-----Truck-----				QC	K Factor	QK	Dir Factor	AAWDT	QW	Year
						2Axle	3+Axle	1Trail	2Trail							
Fairfax County																
(749) Franklin Oaks Dr	0.34	330	R											NA		04/17/2002
(750) Rugby Rd	0.30	6100	R											NA		1997
(750) Rugby Rd	0.45	6100	N											NA		1997
(751) Kentland Dr	0.36	300	R											NA		07/22/2006
(751) Kentland Dr	0.30	730	R											NA		08/16/2006
(751) Kentland Dr	0.17	1300	R											NA		08/16/2005
(751) Kentland Dr	0.05	1500	R											NA		08/16/2005
(752) Maple Lane	0.44	590	R											NA		11/08/2005
(753) Turkey Run Rd	0.32	100	R											NA		1986
(755) Springvale Rd	0.50	320	R											NA		1996
(756) Markham St	0.13	3400	R											NA		10/20/2008
(756) Markham St	0.24	3200	R											NA		01/30/2003
(757) McWhorter Pl	0.07	170	R											NA		01/30/2003
(757) McWhorter Pl	0.14	3100	R											NA		01/30/2003
(757) John Marr Dr	0.20	8200	G	99%	0%	1%	0%	0%	0%	C	0.101	F	0.588	8800	G	2008
(758) Maple Pl	0.15	15000	G	98%	0%	1%	0%	0%	0%	C	NA			16000	G	2008
(759) Byrneley Lane	0.45	240	R											NA		1986
(760) Brook Rd	0.27	2400	G	98%	0%	1%	0%	0%	0%	F	NA			2700	G	2008
(760) Brook Rd	0.96	1700	G	98%	0%	1%	0%	0%	0%	C	NA			1800	G	2008
(760) Brook Rd	0.51	1800	G	98%	0%	1%	0%	0%	0%	F	NA			2000	G	2008
(760) Rector Lane	0.17	2400	G	98%	0%	1%	0%	0%	0%	F	NA			2600	G	2008

Virginia Department of Transportation
Traffic Engineering Division
2008
Annual Average Daily Traffic Volume Estimates By Section of Route
Fairfax Maintenance Area

Route	Length	AADT	QA	4Tire	Bus	-----Truck-----				QC	K Factor	QK	Dir Factor	AAWDT	QW	Year
						2Axle	3+Axle	1Trail	2Trail							
Fairfax County																
(761) Berry Pl	0.06	50	R									NA		NA		1996
(762) Tinkers Lane	0.06	NA										NA		NA		
(762) Vogue Rd	0.10	440	R									NA		NA		01/30/2003
(763) Barnsfield Rd	0.11	590	R									NA		NA		1987
(763) Barnsfield Rd	0.41	180	R									NA		NA		1986
(764) Oxon Rd	0.90	210	R									NA		NA		1997
(765) Woodland Rd	0.34	260	R									NA		NA		1997
(766) Championship Dr	0.22	160	R									NA		NA		01/03/2006
(766) Horseshoe Dr	0.13	1100	R									NA		NA		01/03/2006
(766) Horseshoe Dr	0.07	460	R									NA		NA		01/03/2006
(767) Crestridge Rd	0.50	130	R									NA		NA		05/11/2000
(768) Mount Vernon Blvd	0.28	870	R									NA		NA		06/18/2003
(768) Mount Vernon Blvd	0.20	560	R									NA		NA		06/18/2003
(768) Mount Vernon Blvd	0.17	290	R									NA		NA		06/18/2003
(769) Oak St	0.11	12000	G	98%	0%	1%	0%	0%	0%	F		NA	13000	G		2008
(769) Oak St	0.12	3000	R									NA		NA		11/18/2008
(769) Oak St	0.11	3200	R									NA		NA		06/26/2002
(769) Oak St	0.04	3200	R									NA		NA		06/26/2002
(769) Oak St	0.13	3000	R									NA		NA		06/26/2002
(769) Oak St	0.17	2600	R									NA		NA		06/26/2002
(769) Oak St	0.07	2600	R									NA		NA		06/26/2002
(770)	0.07	NA										NA		NA		

Virginia Department of Transportation
Traffic Engineering Division
2008
Annual Average Daily Traffic Volume Estimates By Section of Route
Fairfax Maintenance Area

Route	Length	AADT	QA	4Tire	Bus	-----Truck-----				QC	K Factor	QK	Dir Factor	AAWDT	QW	Year
						2Axle	3+Axle	1Trail	2Trail							
Fairfax County																
(771) Higham Dr	0.12	280	R				From: 29-1035 Edgewood Lane							NA	NA	06/11/2003
(771) Higham Dr	0.16	1000	R				From: 29-998 Clames Dr							NA	NA	06/11/2003
(771) Higham Dr	0.13	1300	R				From: 29-772							NA	NA	06/11/2003
(772) Kathmoor Dr	0.24	1100	R				From: 29-613 Beulah St							NA	NA	03/05/2003
(772) Kathmoor Dr	0.06	40	R				From: 29-771 Higham Dr							NA	NA	03/05/2003
(772)	0.04	30	R				From: 29-1218 Elm St							NA	NA	1987
(773) Lake St	0.11	1900	R				From: 29-943 Knollwood Dr							NA	NA	11/16/2005
(773) Charles St	0.20	1700	R				From: 29-942 Vista Dr							NA	NA	11/16/2005
(774) Woodlawn Tr	0.18	150	R				From: SR 7 Leesburg Pike							NA	NA	1986
(776) Colfax Ave	0.52	460	R				From: US 1 Richmond Hwy							NA	NA	1986
(776) Colfax Ave	0.07	790	R				From: Cul-de-Sac							NA	NA	01/09/2006
(776) Colfax Ave	0.11	840	R				From: 0.52 ME Cul-de-Sac							NA	NA	01/09/2006
(776) Colfax Ave	0.04	1200	R				From: 29-2568 Clarence Ave							NA	NA	01/09/2006
(776) Colfax Ave	0.07	830	R				From: 29-1026 Lacy Blvd							NA	NA	01/09/2006
(776) Colfax Ave	0.06	870	R				From: 29-2914 Wheat Ct							NA	NA	1986
(776) Colfax Ave	0.06	870	R				From: 29-2915 Bradley Blvd							NA	NA	1986
(777) Center Rd	0.30	190	R				From: NCL Alexandria							NA	NA	12/19/2001
(777) Center Rd	0.25	1400	R				From: Cul-de-Sac							NA	NA	12/19/2001
(777) Center Rd	0.25	2100	R				From: 29-1194 Garden Rd							NA	NA	12/19/2001
(778) Woodlawn Ct	0.25	180	R				From: 29-5968 Glen Oaks Ct							NA	NA	12/19/2001
(779) Fordson Rd	0.06	500	R				From: 29-638 Rolling Rd							NA	NA	1985
(779) Fordson Rd	0.07	1000	R				From: US 1 Richmond Hwy							NA	NA	06/18/2003
(779) Fordson Rd	0.27	1500	R				From: Dead End							NA	NA	10/09/2008
(779) Fordson Rd	0.07	1000	R				From: Dead End							NA	NA	1985
(779) Fordson Rd	0.07	1000	R				From: 29-3091 Dunbar St							NA	NA	11/12/2008
(779) Fordson Rd	0.27	1500	R				From: 29-3398 Douglas St							NA	NA	10/09/2008
(779) Fordson Rd	0.27	1500	R				From: 29-626 Sherwood Hall Lane							NA	NA	10/09/2008

Virginia Department of Transportation
Traffic Engineering Division
2008
Annual Average Daily Traffic Volume Estimates By Section of Route
Fairfax Maintenance Area

Route	Length	AADT	QA	4Tire	Bus	Truck				QC	K Factor	QK	Dir Factor	AAWDT	QW	Year
						2Axle	3+Axle	1Trail	2Trail							
Fairfax County																
(779) Fordson Rd	0.09	6000	R								NA			NA		10/09/2008
						From: 29-626 Sherwood Hall Lane										
(779) Fordson Rd	0.19	5600	R								NA			NA		10/09/2008
						To: 29-3452 Belvedere Dr										
(779) Fordson Rd	0.10	5600	R								NA			NA		10/09/2008
						From: 29-3364 Joseph Makell Ct										
(779) Fordson Rd	0.69	10000	G	98%	1%	1%	0%	0%	0%	C	0.092	F	0.533	11000	G	2008
						To: US 1 S, Richmond Hwy										
(779) Fordson Rd	0.24	4500	G	98%	1%	1%	0%	0%	0%	F	0.104	F	0.838	4800	G	2008
						From: US 1 MID, Richmond Hwy										
						To: 29-723 Lockheed Blvd										
(780) Hamilton St	0.15	150	R								NA			NA		1997
						From: Dead End										
(781) Central Ave	0.31	60	R								NA			NA		1986
						To: 29-650 Annandale Rd										
(781) Martha St	0.21	230	R								NA			NA		11/12/2008
						From: US 1 N, Richmond Hwy										
(781) Martha Washington St	0.29	200	R								NA			NA		11/20/2008
						To: US 1 S, Richmond Hwy										
(781) Martha Washington St	0.18	490	R								NA			NA		11/20/2008
						From: 29-836 Buckman Rd										
(781) Martha Washington St	0.18	150	R								NA			NA		11/12/2008
						To: 29-3376 Lawrence St										
(782) Westchester St	0.39	2000	G	97%	1%	1%	0%	0%	0%	C	0.143	F	0.687	2200	G	2008
						From: 29-3123 Fielding St										
(782) Westchester St	0.10	1200	R								NA			NA		03/12/2003
						To: 29-3122 Augustine St										
(782) Westchester St	0.03	820	R								NA			NA		03/12/2003
						From: 29-644 Franconia Rd										
(782) Westchester St	0.05	640	R								NA			NA		03/12/2003
						To: 29-1540 Brookland Rd										
(782) Westchester St	0.21	500	R								NA			NA		06/02/2003
						From: 29-8448										
(782) Westchester St	0.17	400	R								NA			NA		06/02/2003
						To: 29-4103 Waycross Dr										
(783) Platten Dr	0.15	590	R								NA			NA		1997
						From: 29-2078; 29-2079										
(783) Edgelea Rd	0.24	1500	R								NA			NA		1997
						To: Dead End										
(783) Edgelea Rd	0.12	1400	R								NA			NA		1997
						From: 29-655 Blake Lane										
(783) Edgelea Rd	0.03	1500	R								NA			NA		1997
						To: 29-5625 Brightlea Dr										
(783) Edgelea Rd	0.06	1600	R								NA			NA		1997
						From: 29-5620 Oleander Ave										
(784) Hibbard St	0.38	690	R								NA			NA		1997
						To: 29-6164 Courthouse Woods Ct										
						From: 29-673 Lawyers Rd										
						To: 29-655 Blake Lane										
						From: 29-1042 Pine St										

Virginia Department of Transportation
Traffic Engineering Division
2008
Annual Average Daily Traffic Volume Estimates By Section of Route
Fairfax Maintenance Area

Route	Length	AADT	QA	4Tire	Bus	Truck				QC	K Factor	QK	Dir Factor	AAWDT	QW	Year
						2Axle	3+Axle	1Trail	2Trail							
Fairfax County																
(784) Hibbard St	0.08	480	R											NA	NA	1997
						From: 29-1042 Pine St										
(784) Hibbard St	0.06	370	R											NA	NA	1997
						From: 29-1093 Palmer Dr										
(784) Hibbard St	0.24	190	R											NA	NA	1997
						From: SR 123 Chain Bridge Rd										
(784) Hibbard St	0.14	970	R											NA	NA	06/21/2005
						From: 29-8373 Castlewood Lane										
(784) Hibbard St	0.04	50	R											NA	NA	1997
						From: 29-8374 Welbourne Ct										
						To: Dead End										
(785) Hidden Rd	0.10	260	R											NA	NA	05/17/2002
						From: 29-673 Lawyers Rd										
						To: Cul-de-Sac										
(786) Howard Ave	0.22	2000	N											NA	NA	11/03/2005
						From: 29-677 Old Courthouse Rd										
						To: Boone Blvd										
(786) Boone Blvd	0.29	2000	R											NA	NA	11/03/2005
						From: Howard Ave										
(786) Boone Blvd	0.13	NA												NA	NA	
						From: 29-950 Gallows Rd										
						To: 29-3402 Aline Ave										
(787) Olley Lane	1.32	13000	G	99%	0%	0%	0%	0%	0%	C	0.095	F	0.655	14000	G	2008
						From: 29-620 Braddock Rd										
(787) Olley Lane	0.48	15000	G	99%	0%	0%	0%	0%	0%	F	0.090	F	0.701	16000	G	2008
						From: 29-2430 Braeburn Dr										
(787) Briary Way	0.06	2300	R											NA	NA	1991
						From: SR 236 Little River Tpke										
						To: Dead End										
(788) Penderwood Rd	0.33	NA												NA	NA	
						From: Cul-de-Sac										
(788) Penderwood Dr	0.19	500	R											NA	NA	11/20/2008
						From: 29-608 West Ox Rd										
						To: 29-664 Waples Mill Rd										
(789) Loisdale Rd	2.42	13000	G	95%	2%	2%	1%	1%	0%	C	0.102	F	0.774	14000	G	2008
						From: 29-877 Newington Rd										
(789) Loisdale Rd	0.46	26000	G	95%	2%	2%	1%	1%	0%	F	0.094	F	0.653	28000	G	2008
						From: 29-4214 Spring Mall Rd										
(789) Commerce St	0.65	27000	G	98%	1%	1%	0%	0%	0%	C	0.086	F	0.642	29000	G	2008
						From: 29-644 E. Franconia Rd										
(789) Commerce St	0.57	27000	G	98%	1%	1%	0%	0%	0%	C	0.078	F	0.608	29000	G	2008
						From: 29-617 Backlick Rd										
						To: 29-644 Old Keene Mill Rd										
(790) Pohick Rd	0.09	NA												NA	NA	
						From: 29-641 Pohick Rd										
						To: Dead End										
(790) Pohick Rd	0.12	16000	G	98%	0%	1%	0%	0%	0%	F	NA			18000	G	2008
						From: Havenbrook Way										
(790) Alban Rd	1.68	20000	G	98%	0%	1%	0%	0%	0%	C	0.092	F	0.76	21000	G	2008
						From: 29-638 Rolling Rd										
						To: 29-617 Backlick Rd										
(791) Fleenor Lane	0.15	120	R											NA	NA	06/06/2000
						From: 29-7644 Plaskett Lane										
						To: Dead End										

Virginia Department of Transportation
Traffic Engineering Division
2008
Annual Average Daily Traffic Volume Estimates By Section of Route
Fairfax Maintenance Area

Route	Length	AADT	QA	4Tire	Bus	-----Truck-----				QC	K Factor	QK	Dir Factor	AAWDT	QW	Year
						2Axle	3+Axle	1Trail	2Trail							
Fairfax County																
(792) Telegraph Corner Lane	0.11	550	R											NA		06/11/2003
(793) Highland Lane	0.25	80	R											NA		1986
(793) Highland Lane	0.20	100	R											NA		11/19/2005
(793) Highland Lane	0.16	190	R											NA		11/14/2005
(793) Overbrook Rd	0.29	190	N											NA		11/14/2005
(794) Washington Dr	0.10	1400	R											NA		01/26/2006
(794) Washington Dr	0.10	1600	R											NA		01/26/2006
(794) Washington Dr	0.22	1100	R											NA		01/26/2006
(795) Munson Rd	0.06	90	R											NA		1997
(795) Munson Rd	0.06	100	R											NA		1997
(795) Munson Rd	0.10	190	R											NA		1997
(795) Munson Rd	0.03	660	R											NA		1997
(795) Munson Rd	0.09	120	R											NA		01/26/2006
(795) Tyler St	0.08	1800	R											NA		01/26/2006
(795) Tyler St	0.10	2900	R											NA		01/26/2006
(796) Hillbrook Dr	0.18	1900	R											NA		02/04/2003
(796) Hillbrook Dr	0.12	2700	R											NA		02/04/2003
(796) Hillbrook Dr	0.15	3700	R											NA		02/04/2003
(796) Evergreen Lane	0.39	9700	G	98%	1%	1%	0%	0%	0%	C				11000	G	2008
(797) Green Spring Rd	0.16	910	R											NA		1991
(798) Frontage Rd	0.12	540	R											NA		1997
(798) Frontage Rd	0.13	470	R											NA		1997
(798) Frontage Rd	0.46	120	R											NA		1997

Virginia Department of Transportation
Traffic Engineering Division
2008
Annual Average Daily Traffic Volume Estimates By Section of Route
Fairfax Maintenance Area

Route	Length	AADT	QA	4Tire	Bus	-----Truck-----				QC	K Factor	QK	Dir Factor	AAWDT	QW	Year
						2Axle	3+Axle	1Trail	2Trail							
Fairfax County																
(799) Pickwick Lane	0.07	490	R				From: 29-2930 Beechwood Rd				NA			NA		03/20/2003
							To: 29-2999 Paul Spring Rd									
(799) Paul Spring Rd	0.13	2200	R				From: 29-2999; Pickwick Lane				NA			NA		03/20/2003
							To: 29-802 Stafford Rd									
(799) Paul Spring Rd	0.15	2200	R				From: 29-802 Stafford Rd				NA			NA		03/20/2003
							To: 29-805 Rippon Rd									
(799) Paul Spring Rd	0.11	2000	R				From: 29-805 Rippon Rd				NA			NA		10/08/2008
							To: 29-629 Fort Hunt Road									
(800) Bedford Lane	0.05	60	R				From: Dead End				NA			NA		2002
							To: 29-802 Stafford Rd									
(801) Surrey Dr	0.34	830	R				From: 29-623 Old Mt Vernon Rd				NA			NA		11/12/2008
							To: SR 235; 29-4298									
(802) Stafford Rd	0.06	600	R				From: 29-2927 Marthas Rd				NA			NA		03/20/2003
							To: 29-2928 Popkins Lane									
(802) Stafford Rd	0.15	470	R				From: 29-2928 Popkins Lane				NA			NA		03/20/2003
							To: 29-800 Bedford Lane									
(802) Stafford Rd	0.08	650	R				From: 29-800 Bedford Lane				NA			NA		03/20/2003
							To: 29-799 Paul Spring Dr									
(803) Old Rolling Rd	0.08	1200	R				From: 29-644 Franconia Rd				NA			NA		03/03/2003
							To: 29-4116 Forest Ave									
(803) Old Rolling Rd	0.23	800	R				From: 29-4116 Forest Ave				NA			NA		03/03/2003
							To: 29-1476 Trin St									
(803) Old Rolling Rd	0.13	610	R				From: 29-1476 Trin St				NA			NA		03/03/2003
							To: 29-1540 Brookland Rd									
(804) Hunt Rd	0.15	150	R				From: Cul-de-Sac				NA			NA		01/21/2003
							To: 29-2465 Joyce St									
(804) Hunt Rd	0.08	260	R				From: 29-2465 Joyce St				NA			NA		01/21/2003
							To: 29-3744 Shearman St									
(804) Hunt Rd	0.13	500	R				From: 29-3744 Shearman St				NA			NA		01/21/2003
							To: 29-7233 Hunting Pines Pl									
(804) Hunt Rd	0.09	920	R				From: 29-7233 Hunting Pines Pl				NA			NA		01/21/2003
							To: SR 236 Little River Tpke									
(805) Rippon Rd	0.31	200	R				From: 29-4220 Mason Hill Dr				NA			NA		03/20/2003
							To: 29-809 Drury Lane									
(805) Rippon Rd	0.06	380	R				From: 29-809 Drury Lane				NA			NA		03/20/2003
							To: 29-799 Paul Spring Dr									
(806) Marbury Rd	0.50	1100	R				From: Dead End				NA			NA		1997
							To: 29-674 Hunter Mill Rd									
(807) Old Falls Rd	0.38	180	R				From: Dead End				NA			NA		1997
							To: 29-5012 Old Stable Rd									
(807) Old Falls Rd	0.07	470	R				From: 29-5012 Old Stable Rd				NA			NA		1986
							To: 29-694 Lewinsville Rd									
(808) Holly Ave	0.60	380	R				From: 29-4956 Leehigh Ct				NA			NA		08/14/2001
							To: US 29 Lee Hwy									

Virginia Department of Transportation
Traffic Engineering Division
2008
Annual Average Daily Traffic Volume Estimates By Section of Route
Fairfax Maintenance Area

Route	Length	AADT	QA	4Tire	Bus	-----Truck-----				QC	K Factor	QK	Dir Factor	AAWDT	QW	Year
						2Axle	3+Axle	1Trail	2Trail							
Fairfax County																
(808) Holly Ave	0.20	720	R			From: US 29 Lee Hwy					NA			NA		08/14/2001
						To: 0.20 MN US 29										
(809) Drury Lane	0.12	80	R			From: Dead End					NA			NA		03/20/2003
						To: 29-805 Rippon Rd										
(810) Fairmont St	0.05	720	R			From: FR-1024					NA			NA		10/27/2005
						To: 29-829 S, Strathmeade St					NA			NA		10/27/2005
(810) Fairmont St	0.17	780	R			From: 29-2922 Woodberry Lane					NA			NA		10/21/2005
						To: 29-829 N, Strathmeade St					NA			NA		10/27/2005
(810) Fairmont St	0.30	890	R			From: US 29 Lee Hwy					NA			NA		10/27/2005
						To: Dead End					NA			NA		02/24/2003
(811) Virginia St	0.10	90	R			From: 29-4176 Seventh St					NA			NA		02/24/2003
						To: SR 236 Little River Tpke					NA			NA		02/24/2003
(812) Crestview Dr	0.18	700	R			From: 29-4607 Wynford Dr					NA			NA		11/18/2005
						To: 29-699 Prosperity Ave					NA			NA		11/19/2005
(812) Crestview Dr	0.22	240	R			From: 29-793					NA			NA		11/19/2005
						To: 29-839 Madrillon Rd					NA			NA		06/21/2005
(813) Merry Oaks Lane	0.19	1700	R			From: 29-814 Gallows Tree Lane					NA			NA		11/03/2005
						To: 29-650; 29-736					NA			NA		11/03/2005
(814) Gallows Tree Lane	0.09	30	R			From: Dead End					NA			NA		1986
						To: 29-813 Merry Oaks Lane					NA			NA		02/04/2003
(815) Cherry Lane	0.32	190	R			From: 29-796 Hillbrook Dr					NA			NA		02/04/2003
						To: Dead End					NA			NA		02/04/2003
(816) Oak Ct	0.07	2300	R			From: 29-796 Hillbrook Dr					NA			NA		02/04/2003
						To: 0.07 ME 29-796					NA			NA		02/04/2003
(816) Oak Ct	0.04	1200	R			From: 29-2447					NA			NA		02/04/2003
						To: Dead End					NA			NA		02/04/2003
(817) Ridge Lane	0.25	390	R			From: 29-3985 Foxstone Dr					NA			NA		09/22/2005
						To: 29-724 Creek Crossing Rd					NA			NA		08/14/2001
(818) Lakewood Lane	0.97	230	R			From: Dead End					NA			NA		08/14/2001
						To: 29-610 Wolf Run Shoals Rd					NA			NA		03/18/2003
(819) Wilton Rd	0.05	420	R			From: 29-1458 Beech Tree Dr					NA			NA		03/18/2003
						To: 29-1445 Pike Branch Rd					NA			NA		03/18/2003
(819) Wilton Rd	0.07	720	R			From: 29-611 Telegraph Rd					NA			NA		03/18/2003
						To: 29-611 Telegraph Rd					NA			NA		03/18/2003

Virginia Department of Transportation
Traffic Engineering Division
2008
Annual Average Daily Traffic Volume Estimates By Section of Route
Fairfax Maintenance Area

Route	Length	AADT	QA	4Tire	Bus	Truck				QC	K Factor	QK	Dir Factor	AAWDT	QW	Year
						2Axle	3+Axle	1Trail	2Trail							
Fairfax County																
(819) Wilton Rd	0.08	910	R								NA		NA			03/18/2003
(819) Wilton Rd	0.12	780	R								NA		NA			03/18/2003
(819) Wilton Rd	0.05	850	R								NA		NA			03/18/2003
(819) Wilton Rd	0.04	900	R								NA		NA			03/18/2003
(819) Wilton Rd	0.08	990	R								NA		NA			03/18/2003
(819) Wilton Rd	0.10	1100	R								NA		NA			03/18/2003
(821) Proffit Rd	0.25	90	R								NA		NA			1986
(822) Woodland Dr	0.42	1000	R								NA		NA			02/11/2003
(822) Woodland Dr	0.10	1200	R								NA		NA			02/11/2003
(822) Woodland Dr	0.06	1300	R								NA		NA			02/11/2003
(822) Woodland Dr	0.04	1300	R								NA		NA			02/11/2003
(822) Woodland Dr	0.19	920	R								NA		NA			10/22/2008
(823) Country Lane	0.07	20	R								NA		NA			01/23/2003
(823) Country Lane	0.08	420	R								NA		NA			01/23/2003
(824) Tuttle Rd	0.10	80	R								NA		NA			01/23/2003
(824) Tuttle Rd	0.06	880	R								NA		NA			01/23/2003
(824) Tuttle Rd	0.35	1400	R								NA		NA			08/14/2001
(825) Old Colchester Rd	0.24	150	R								NA		NA			06/18/2003
(826) Boswell Ave	0.15	6900	R								NA		NA			10/09/2008
(826) Boswell Ave	0.13	2000	R								NA		NA			10/09/2008
(826) Boswell Ave	0.04	1300	R								NA		NA			1986
(827) Hideaway Rd	0.10	90	R								NA		NA			1997
(827) Hideaway Rd	0.01	420	R								NA		NA			1986

Virginia Department of Transportation
Traffic Engineering Division
2008
Annual Average Daily Traffic Volume Estimates By Section of Route
Fairfax Maintenance Area

Route	Length	AADT	QA	4Tire	Bus	-----Truck-----				QC	K Factor	QK	Dir Factor	AAWDT	QW	Year
						2Axle	3+Axle	1Trail	2Trail							
Fairfax County																
(827) Hideaway Rd	0.07	480	R								NA			NA		11/08/2005
						From: 29-2027 Suteki Dr										
(827) Hideaway Rd	0.16	550	R								NA			NA		11/08/2005
						From: 29-2487 Glenvale Dr										
(827) Hideaway Rd	0.11	660	R								NA			NA		11/08/2005
						From: 29-2026 Beau Lane										
						To: US 29 Lee Hwy										
(828) Wiehle Ave	0.40	42000	G	98%	1%	1%	0%	0%	0%	F	NA		46000	G		2008
						From: 29-5320 Sunrise Valley Dr										
(828) Wiehle Ave	0.11	33000	G	98%	1%	1%	0%	0%	0%	F	NA		36000	G		2008
						From: 29-675 Sunset Hills Rd										
(828) Wiehle Ave	0.45	26000	G	98%	1%	1%	0%	0%	0%	F	NA		29000	G		2008
						From: 29-5339 Roger Bacon Dr										
(828) Wiehle Ave	0.34	23000	G	98%	1%	1%	0%	0%	0%	F	NA		25000	G		2008
						From: 29-4726 Shore Dr										
(828) Wiehle Ave	0.24	20000	G	98%	1%	1%	0%	0%	0%	C	NA		22000	G		2008
						From: 29-4727 Fairway Dr										
(828) Wiehle Ave	0.27	21000	G	98%	1%	1%	0%	0%	0%	F	NA		23000	G		2008
						From: 29-5330 Inlet Ct										
(828) Wiehle Ave	0.25	20000	G	98%	1%	1%	0%	0%	0%	F	NA		22000	G		2008
						From: 29-4726 North Shore Dr										
(828) Wiehle Ave	1.23	17000	G	98%	1%	1%	0%	0%	0%	F	NA		18000	G		2008
						From: 29-606 Baron Cameron Ave										
						To: 29- 602 Reston Pkwy										
(829) Strathmeade St	0.19	390	R								NA		NA			10/27/2005
						From: 29-810 S, Fairmont St										
(829) Strathmeade St	0.21	690	R								NA		NA			10/27/2005
						From: 29-1780 Elmwood Dr										
						To: 29-810 N, Fairmont St										
(830) Daleview Dr	0.10	1000	R								NA		NA			10/17/2005
						From: 29-760 Brook Rd										
(830) Daleview Dr	0.43	300	R								NA		NA			1996
						From: 29-3609 Windrock Dr										
						To: Dead End										
(831) Irvin St	0.21	700	R								NA		NA			09/22/2005
						From: 29-677 Old Courthouse Rd										
(831) Irvin St	0.14	150	R								NA		NA			1996
						From: 29-1544 Higdon Dr										
						To: Dead End										
(832) Powell Rd	0.06	600	R								NA		NA			01/22/2003
						From: 29-4809										
(832) Powell Rd	0.07	620	R								NA		NA			01/22/2003
						From: 29-5052 Lone Oak Pl										
(832) Powell Rd	0.10	650	R								NA		NA			01/22/2003
						From: 29-5053 Pylers Mill Ct										
(832) Powell Rd	0.04	690	R								NA		NA			01/22/2003
						From: 29-5054 Ladbrook Way										
(832) Powell Rd	0.10	800	R								NA		NA			01/22/2003
						From: 29-5099 Wenzel St										
(832) Powell Rd	0.28	1500	R								NA		NA			01/22/2003
						From: 29-840 Maury Rd										
						To: 29-620 Braddock Rd										

Virginia Department of Transportation
Traffic Engineering Division
2008
Annual Average Daily Traffic Volume Estimates By Section of Route
Fairfax Maintenance Area

Route	Length	AADT	QA	4Tire	Bus	Truck				QC	K Factor	QK	Dir Factor	AAWDT	QW	Year
						2Axle	3+Axle	1Trail	2Trail							
Fairfax County																
(833) Stewart St	0.10	160	R								NA			NA		12/18/2001
(833) Stewart St	0.11	170	R								NA			NA		12/18/2001
(833) Stewart St	0.10	230	R								NA			NA		12/18/2001
(834) Herbert St	0.10	140	R								NA			NA		12/18/2001
(835) Booth Dr	0.09	300	R								NA			NA		12/18/2001
(835) Booth Dr	0.10	340	R								NA			NA		12/18/2001
(835) Boothe Dr	0.10	460	R								NA			NA		12/18/2001
(835) Morrisette Dr	0.28	5000	R								NA			NA		12/18/2001
(836) Buckman Rd	0.51	4600	G	98%	1%	1%	0%	0%	0%	F	0.091	F	0.592	4900	G	2008
(836) Buckman Rd	0.79	13000	G	98%	1%	1%	0%	0%	0%	C	0.091	F	0.687	14000	G	2008
(837) Silentree Dr	0.34	570	R								NA			NA		1997
(837) Lord Fairfax Dr	0.56	1000	R								NA			NA		1997
(838) Lee Lane	0.07	130	R								NA			NA		11/03/2005
(839) Madrillon Rd	0.30	200	R								NA			NA		1997
(839) Madrillon Rd	0.18	400	R								NA			NA		1997
(840) Maury Rd	0.03	70	R								NA			NA		01/22/2003
(840) Maury Rd	0.02	850	R								NA			NA		01/22/2003
(840) Maury Rd	0.08	370	R								NA			NA		01/22/2003
(840) Maury Rd	0.05	360	R								NA			NA		01/22/2003
(840) Maury Rd	0.06	410	R								NA			NA		01/22/2003
(840) Maury Rd	0.16	40	R								NA			NA		1986
(841) Hall St	0.19	170	R								NA			NA		12/18/2001

Virginia Department of Transportation
Traffic Engineering Division
2008
Annual Average Daily Traffic Volume Estimates By Section of Route
Fairfax Maintenance Area

Route	Length	AADT	QA	4Tire	Bus	-----Truck-----				QC	K Factor	QK	Dir Factor	AAWDT	QW	Year
						2Axle	3+Axle	1Trail	2Trail							
Fairfax County																
(842) Vine St	0.37	2800	R								NA			NA		03/12/2003
			From: 29-613 Van Dorn St													
			To: Dead End													
(843) Oakwood Rd	0.44	890	R								NA			NA		03/12/2003
			From: 29-613 Van Dorn St													
			To: Dead End													
(844) Washington Ave	0.08	350	R								NA			NA		06/10/2003
			From: 29-625 Wellington Dr; Wellington Rd													
			To: 29-2106 Westmoreland Rd													
(844) Washington Ave	0.07	230	R								NA			NA		06/10/2003
			From: 29-2113 Cameron Rd													
			To: 29-2108 Lee Ave													
(845) Newgate Blvd	0.15	370	R								NA			NA		01/21/2003
			From: US 29 Lee Hwy													
			To: 29-1020													
(845) Newgate Blvd	0.10	260	R								NA			NA		01/21/2003
			From: 29-7773 Leland Rd													
			To: 29-1088 Pineland St													
(846) Leroy Place	0.06	20	R								NA			NA		1997
			From: Dead End; Gap													
			To: 29-699 Prosperity Ave; Gap													
(846) Leroy Pl	0.11	7000	N	99%	0%	0%	0%	0%	0%	N	0.163	N	0.875	7500	N	2008
			From: 29-2799 Woodburn Rd													
			To: 29-2799; Leroy Pl													
(846) Woodburn Rd	1.19	7000	G	99%	0%	0%	0%	0%	0%	C	0.163	F	0.875	7500	G	2008
			From: 29-709 Tobin Rd													
			To: Loudoun County Line													
(847) Innovation Ave	0.13	20	R								NA			NA		1986
			From: 29-605 S. Horsepen Rd													
(847) Innovation Ave	0.35	NA									NA			NA		
			From: 29-605 N, Rock Hill Rd													
			To: 29-2095 Karl Rd													
(848) Shenandoah Rd	0.62	2100	R								NA			NA		03/26/2003
			From: 29-2121 Spotswood Dr; 29-9607													
(848) Shenandoah Rd	0.08	2800	R								NA			NA		11/12/2008
			From: 29-629 Fort Hunt Rd													
(848) Shenandoah Rd	0.07	3600	R								NA			NA		1987
			From: 29-2106 Westmoreland Rd													
(848) Shenandoah Rd	0.26	500	R								NA			NA		03/26/2003
			From: 29-890 Alexandria Ave													
(848) Tauxemont Rd	0.17	90	R								NA			NA		03/26/2003
			From: 29-849 Accotink Pl													
			To: 29-2112													
(849) Accotink Place	0.21	110	R								NA			NA		06/10/2003
			From: 29-890 Alexandria Ave													
(849) Accotink Pl	0.12	100	R								NA			NA		06/10/2003
			From: 29-848 Tauxemont Rd													
			To: 29-629 S, Vernon View Dr													
(850) Danewood Dr	0.23	30	R								NA			NA		11/12/2008
			From: 29-629 N; Ft Hunt Rd													
			To: 29-629 Vernon View Dr													
(850) Ft Hunt Rd	0.50	950	G	97%	1%	1%	0%	0%	0%	C	0.124	F	0.504	1000	G	2008
			From: Dead End													

Virginia Department of Transportation
Traffic Engineering Division
2008
Annual Average Daily Traffic Volume Estimates By Section of Route
Fairfax Maintenance Area

Route	Length	AADT	QA	4Tire	Bus	-----Truck-----				QC	K Factor	QK	Dir Factor	AAWDT	QW	Year
						2Axle	3+Axle	1Trail	2Trail							
Fairfax County																
(851) Horse Shoe Dr	0.46	410	R				From: SR 123 W, Chain Bridge Rd					NA		NA		01/10/2006
(851) Horse Shoe Dr	0.21	370	R				To: 29-8388 Doveton Circle					NA		NA		01/10/2006
(852) Providence St	0.14	1900	R				From: SR 123 E, Chain Bridge Rd					NA		NA		1997
(852) Providence St	0.13	380	R				To: 29-2863 Helena Dr					NA		NA		1997
(852) Providence St	0.05	60	R				From: 29-769 Oak St					NA		NA		1997
(853) Fairhill Rd	0.12	180	R				To: 29-5080 Maydan Lane					NA		NA		1997
(853) Fairhill Rd	0.16	620	R				From: Dead End					NA		NA		1997
(854) Linda Lane	0.09	180	R				To: Dead End					NA		NA		1997
(854) Pleasant Ridge Rd	0.08	340	R				From: 29-1126 Dogwood Lane					NA		NA		1997
(854) Walton Lane	0.10	430	R				To: 29-2223 Malcolm Ct					NA		NA		11/29/2005
(854) Walton Lane	0.30	1200	R				From: 29-2990; Pleasant Ridge Rd					NA		NA		11/29/2005
(854) Walton Lane	0.09	890	R				To: 29-2990 Linda Lane					NA		NA		11/29/2005
(854) Walton Lane	0.09	980	R				From: 29-4017; Walton Lane					NA		NA		11/29/2005
(855) Auburn St	0.54	270	R				To: 29-4017 Pleasant Ridge Rd					NA		NA		11/29/2005
(856) Beverly St	0.48	430	R				From: 29-649 Hummer Rd					NA		NA		11/29/2005
(856) Beverly St	0.08	340	R				To: 29-3787 Dade Dr					NA		NA		11/29/2005
(857) Calvert St	0.52	490	R				From: 29-2973 Keith Pl					NA		NA		11/29/2005
(857) Calvert St	0.10	190	R				To: 29-650 Annandale Rd					NA		NA		11/29/2005
(858) Old Centreville Rd	0.08	14000	R				From: 29-856; 29-857					NA		NA		10/15/2008
(858) Old Centreville Rd	0.42	12000	R				To: 29-617 Backlick Rd					NA		NA		01/30/2003
(858) Old Centreville Rd	0.59	12000	R				From: 29-855 Auburn St; 29-857 W, Calvert St					NA		NA		01/30/2003
(858) Old Centreville Rd	0.78	1100	R				To: 29-857 E, Calvert St					NA		NA		12/16/2008
(858) Old Centreville Rd	0.78	1100	R				From: 29-617 Backlick Rd					NA		NA		01/30/2003
(858) Old Centreville Rd	0.78	1100	R				To: 29-855; 29-856 W					NA		NA		01/30/2003
(858) Old Centreville Rd	0.78	1100	R				From: 29-932 Clemons Ct					NA		NA		01/30/2003
(858) Old Centreville Rd	0.78	1100	R				To: 29-856 EAST					NA		NA		01/30/2003
(858) Old Centreville Rd	0.78	1100	R				From: SR-28 S, Centreville Rd					NA		NA		06/28/2001
(858) Old Centreville Rd	0.78	1100	R				To: 29-8359 Old Centreville Rd					NA		NA		06/28/2001
(858) Old Centreville Rd	0.78	1100	R				From: 29-859 Mount Olive Rd					NA		NA		06/28/2001
(858) Old Centreville Rd	0.78	1100	R				To: SR-28 N, Centreville Rd					NA		NA		06/28/2001
(858) Old Centreville Rd	0.78	1100	R				From: 29-898 Old Centreville Rd					NA		NA		06/28/2001

Virginia Department of Transportation
Traffic Engineering Division
2008
Annual Average Daily Traffic Volume Estimates By Section of Route
Fairfax Maintenance Area

Route	Length	AADT	QA	4Tire	Bus	Truck				QC	K Factor	QK	Dir Factor	AAWDT	QW	Year
						2Axle	3+Axle	1Trail	2Trail							
Fairfax County																
(859) Mount Olive Rd	0.81	3400	R				From: 29-658 Compton Rd				NA			NA		06/28/2001
							To: 29-858									
(860) Alpine Dr	0.15	910	R				From: 29-796 Evergreen Lane				NA			NA		07/18/2002
							To: 29-4045 Cordell St									
(860) Alpine Dr	0.18	300	R				From: Dead End				NA			NA		07/18/2002
							To: 29-648 Edsall Rd									
(861) Clifton St	0.40	1800	R				From: 29-648 Edsall Rd				NA			NA		02/11/2003
							To: 29-620 Braddock Rd									
(862) Indian Run Pkwy	0.03	30	R				From: Dead End				NA			NA		02/11/2003
							To: 29-1292 Bren Mar Dr									
(862) Indan Run Pkwy	0.08	200	R				From: 29-8648 Indian Run Pkwy				NA			NA		02/11/2003
							To: 29-864 Indan Run Pkwy									
(862) Indan Run Pkwy	0.35	260	R				From: 29-648 Edsall Rd				NA			NA		02/11/2003
							To: 29-2912									
(863) Ridgewood Rd	0.22	150	R				From: 29-620 Braddock Rd				NA			NA		02/24/2003
							To: 29-862 Indan Run Pkwy									
(864) Indan Run Pkwy	0.03	40	R				From: Dead End				NA			NA		1986
							To: Dead End									
(865) Beta Pl	0.04	60	R				From: 29-971 Trammell Rd				NA			NA		1997
							To: 29-2223 Linda Lane									
(865) Marshall Dr	0.10	530	R				From: 29-4017 Pleasant Ridge Rd				NA			NA		1997
							To: 29-649 Hummer Rd									
(865) Marshall Dr	0.08	420	R				From: FR-785 Little River Tpke Frontage				NA			NA		1997
							To: Estabrook Dr									
(865) Marshall Dr	0.12	490	R				From: Hirst Dr				NA			NA		1997
							To: FR-785 Little River Tpke Frontage									
(866) Hirst Dr	0.19	430	R				From: Dead End				NA			NA		1997
							To: 29-650									
(866) Estabrook Dr	0.26	430	N				From: 29-2242				NA			NA		02/24/2003
							To: 29-869 Seventh St									
(867) Luttrell Rd	0.32	210	R				From: 29-870 Evangeline Lane				NA			NA		02/24/2003
							To: SR 236 Little River Tpke									
(868) Lincoln Ave	0.11	1100	R				From: Dead End				NA			NA		02/24/2003
							To: 29-868 Lincoln Ave									
(868) Lincoln Ave	0.06	970	R				From: Dead End				NA			NA		02/24/2003
							To: 29-868 Lincoln Ave									
(868) Lincoln Ave	0.21	1500	R				From: Dead End				NA			NA		02/24/2003
							To: 29-868 Lincoln Ave									
(869) Seventh St	0.10	70	R				From: Dead End				NA			NA		1986
							To: 29-868 Lincoln Ave									
(870) Evangeline Lane	0.14	80	R				From: Dead End				NA			NA		02/24/2003
							To: 29-868 Lincoln Ave									

Virginia Department of Transportation
Traffic Engineering Division
2008
Annual Average Daily Traffic Volume Estimates By Section of Route
Fairfax Maintenance Area

Route	Length	AADT	QA	4Tire	Bus	-----Truck-----				QC	K Factor	QK	Dir Factor	AAWDT	QW	Year
						2Axle	3+Axle	1Trail	2Trail							
Fairfax County																
(872) Marlo Dr	0.19	190	R								NA		NA			1997
(873) Crane Dr	0.22	170	R								NA		NA			1986
(874) Hamilton Dr	0.17	120	R								NA		NA			1997
(874) Hamilton Dr	0.47	880	G	97%	1%	1%	0%	0%	0%	C	NA		960	G		2008
(874) Hamilton Dr	0.09	280	R								NA		NA			1997
(875) Lampert Rd	0.06	210	R								NA		NA			1986
(877) Cinderbed Rd	0.55	3600	R								NA		NA			03/31/2003
(877) Cinderbed Rd & Newing	0.89	11000	G	90%	4%	3%	1%	1%	0%	C	0.085	F	0.5	12000	G	2008
(877) Loisdale Rd	0.11	19000	G	90%	4%	3%	1%	1%	0%	F	0.084	F	0.766	21000	G	2008
(878) Moss Wood Lane	0.09	NA									NA		NA			
(879) Spruce Ave	0.43	380	R								NA		NA			01/23/2003
(880) Beechtree Lane	0.28	500	G								NA		500	G		2008
(881) Dudley Ct	0.15	80	R								NA		NA			1997
(882) Edgemont Dr	0.20	100	R								NA		NA			11/12/2008
(883) Second St	0.23	120	R								NA		NA			02/24/2003
(884) Third St	0.12	350	R								NA		NA			02/24/2003
(884) Third St	0.11	110	R								NA		NA			02/24/2003
(885) Seminole Ave	0.03	80	R								NA		NA			02/24/2003
(885) Seminole Ave	0.05	140	R								NA		NA			02/24/2003
(885) Seminole Ave	0.05	170	R								NA		NA			02/24/2003

Virginia Department of Transportation
Traffic Engineering Division
2008
Annual Average Daily Traffic Volume Estimates By Section of Route
Fairfax Maintenance Area

Route	Length	AADT	QA	4Tire	Bus	-----Truck-----				QC	K Factor	QK	Dir Factor	AAWDT	QW	Year
						2Axle	3+Axle	1Trail	2Trail							
Fairfax County																
(885) Seminole Ave	0.04	210	R								NA			NA		02/24/2003
(885) Autumn Cove Ct	0.12	170	R								NA			NA		03/31/2003
(886) Monroe Dr	0.37	860	R								NA			NA		02/11/2003
(887) Upland Dr	0.14	1500	R								NA			NA		03/03/2003
(887) Upland Dr	0.06	1300	R								NA			NA		02/02/2003
(887) Upland Dr	0.13	1000	R								NA			NA		03/03/2003
(887) Upland Dr	0.31	1100	R								NA			NA		03/03/2003
(887) Glenwood Dr	0.06	1000	R								NA			NA		03/03/2003
(887) Glenwood Dr	0.02	980	R								NA			NA		03/03/2003
(887) Clermont Dr	0.06	1500	G	98%	1%	1%	0%	0%	0%	C	0.113	F	0.637	1700	G	2008
(887) Upland Dr	0.14	450	R								NA			NA		02/03/2003
(887) Upland Dr	0.27	320	R								NA			NA		03/03/2003
(888) Radford Ave	0.08	1400	R								NA			NA		06/17/2003
(888) Radford Ave	0.12	640	R								NA			NA		06/17/2003
(888) Radford Ave	0.09	800	R								NA			NA		06/17/2003
(888) Radford Ave	0.20	1000	R								NA			NA		06/17/2003
(889) Woodland Lane	0.17	610	R								NA			NA		03/30/2003
(889) Woodland Lane	0.68	120	R								NA			NA		03/26/2003
(890) Alexandria Ave	0.06	3100	R								NA			NA		03/26/2003
(890) Alexandria Ave	0.14	880	R								NA			NA		03/29/2003
(890) Alexandria Ave	0.08	1100	R								NA			NA		03/26/2003
(890) Alexandria Ave	0.10	1200	R								NA			NA		03/26/2003
(890) Alexandria Ave	0.11	1200	R								NA			NA		03/26/2003

Virginia Department of Transportation
Traffic Engineering Division
2008
Annual Average Daily Traffic Volume Estimates By Section of Route
Fairfax Maintenance Area

Route	Length	AADT	QA	4Tire	Bus	-----Truck-----				QC	K Factor	QK	Dir Factor	AAWDT	QW	Year
						2Axle	3+Axle	1Trail	2Trail							
Fairfax County																
(890) Alexandria Ave	0.07	1000	R				From: 29-1517 Ridgecrest Dr					NA		NA		03/26/2003
(890) Alexandria Ave	0.15	200	R				To: Mt Vernon Mem Hwy					NA		NA		03/26/2003
(890) Alexandria Ave	0.07	380	R				From: 29-899 Kent Rd					NA		NA		03/26/2003
							To: Dead End									
(891) Florence Lane	0.01	NA					From: 29-6779					NA		NA		
(891) Florence Lane	0.05	700	R				To: 0.01 MN 29-6779					NA		NA		03/18/2003
(891) Florence Lane	0.10	680	R				From: 29-6780 Wooden Valley Ct					NA		NA		03/18/2003
(891) Florence Lane	0.12	1100	R				To: 29-6779					NA		NA		03/18/2003
(891) Florence Lane	0.02	1400	R				From: 29-6023 Candlelight Ct					NA		NA		03/18/2003
(891) Florence Lane	0.10	1400	R				To: 29-4326 Stegen Dr					NA		NA		03/03/2003
(891) Florence Lane	0.05	2000	R				From: 29-1458 Beech Tree Dr					NA		NA		03/26/2003
(891) Florence Lane	0.11	2700	R				To: 29-4324					NA		NA		03/19/2003
							From: 29-611 Telegraph Rd									
(892) Cannon Lane	0.05	1000	R				To: 29-644 Franconia Rd					NA		NA		03/05/2003
(892) Cannon Lane	0.16	790	R				From: 29-1633 Lakota Rd					NA		NA		03/16/2003
(892) Cannon Lane	0.03	720	R				To: 29-1660 Towanda Rd					NA		NA		03/05/2003
(892) Cannon Lane	0.03	630	R				From: 0.03 MN 29-1660					NA		NA		03/05/2003
							To: Cul-de-Sac									
(893) Wilson Ave	0.21	190	R				From: 29-663 Miller Rd					NA		NA		1997
							To: Cul-de-Sac									
(894) Forest Lane	0.08	610	R				From: 29-2846 N Albemarle St					NA		NA		07/23/2002
(894) Forest Lane	0.24	440	R				To: 29-941 Oak Lane					NA		NA		07/23/2002
(894) Forest Lane	0.05	2800	R				From: 29-689 Chesterbrook Rd					NA		NA		07/23/2002
(894) Forest Lane	0.12	2400	R				To: 29-1007 SOUTH					NA		NA		1997
(894) Forest Lane	0.02	2200	R				From: 29-1007 MID					NA		NA		1997
(894) Forest Lane	0.22	400	R				To: 29-1007 NORTH					NA		NA		1997
							From: Dead End									
(895) Sunset Lane	0.44	660	R				To: 29-617 Backlick Rd					NA		NA		01/30/2003
							From: 29-617 Backlick Rd									

Virginia Department of Transportation
Traffic Engineering Division
2008
Annual Average Daily Traffic Volume Estimates By Section of Route
Fairfax Maintenance Area

Route	Length	AADT	QA	4Tire	Bus	Truck				QC	K Factor	QK	Dir Factor	AAWDT	QW	Year
						2Axle	3+Axle	1Trail	2Trail							
Fairfax County																
(896) Williams Ave	0.07	670	R								NA		NA			11/02/2005
(896) Williams Ave	0.07	520	R								NA		NA			11/02/2005
(896) Williams Ave	0.16	1000	R								NA		NA			11/02/2005
(897) Rosehaven St	0.19	190	R								NA		NA			1997
(897) Rosehaven St	0.12	160	R								NA		NA			1997
(898) Old Centreville Rd	0.45	11000	G	99%	0%	1%	0%	0%	0%	C	0.084	F	0.555	11000	G	2008
(899) Kent Rd	0.12	220	R								NA		NA			03/26/2003
(900) Lake St	0.09	750	R								NA		NA			11/16/2005
(900) Lake St	0.09	1200	R								NA		NA			11/16/2005
(901) Gordon St	0.19	320	R								NA		NA			1997
(901) Gordon St	0.07	100	R								NA		NA			1997
(902) Blair Rd	0.41	7900	G	98%	1%	1%	0%	0%	0%	C	NA		8600	G		2008
(902) Blair Rd	0.06	200	R								NA		NA			11/16/2005
(902) Blair Rd	0.17	300	R								NA		NA			11/16/2005
(903) Downing St	0.10	360	R								NA		NA			07/18/2002
(903) Downing St	0.20	190	R								NA		NA			07/18/2002
(904) Holly Lane	0.15	30	R								NA		NA			1986
(904) Pineridge Dr	0.28	170	R								NA		NA			12/02/2008
(904) Lake Blvd	0.09	890	R								NA		NA			1986
(904) Lake Blvd	0.22	200	R								NA		NA			12/02/2008
(904) Lake Blvd	0.20	440	R								NA		NA			1986
(905) Virginia Ave	0.16	190	R								NA		NA			01/21/2003

Virginia Department of Transportation
Traffic Engineering Division
2008
Annual Average Daily Traffic Volume Estimates By Section of Route
Fairfax Maintenance Area

Route	Length	AADT	QA	4Tire	Bus	Truck				QC	K Factor	QK	Dir Factor	AAWDT	QW	Year
						2Axle	3+Axle	1Trail	2Trail							
Fairfax County																
(905) Virginia Ave	0.07	250	R				29-1029				NA		NA			01/21/2003
(905) Virginia Ave	0.15	300	R				29-1030 Lee Pl				NA		NA			01/21/2003
(906) Starboard Dr	0.18	370	R				29-710 Wakefield Chapel Rd				NA		NA			1986
(906) Chatworth Ct	0.22	370	R				29-6749 Falmead Rd				NA		NA			1986
(906) Guinea Rd Frontage	0.03	NA					Dead End; Gap Cul-de-Sac; Gap				NA		NA			
(906) Guinea Rd Frontage							29-4807 Pommeroy Dr				NA		NA			
(906) Guinea Rd Frontage							29-651 N, Guinea Rd				NA		NA			
(907) Glenbrook Rd	0.30	200	R				SR 236 Little River Tpke				NA		NA			1997
(907) Glenbrook Rd	0.15	50	R				29-4468 Denise Lane				NA		NA			1997
(907) Glenbrook Rd							29-7744 Glenbrook Ct				NA		NA			
(908) Hillside Pl	0.14	360	R				29-699 Prosperity Ave				NA		NA			11/29/2005
(908) Hillside Pl							29-793				NA		NA			
(909) Slade Run Dr	0.10	570	R				29-960 Devon Dr				NA		NA			07/02/2002
(909) Slade Run Dr							29-988 Valley Brook Drive				NA		NA			
(910) Thomas Ct	0.03	30	R				Dead End				NA		NA			1997
(910) Thomas Ct							29-988 Valley Brook Dr				NA		NA			
(911) Penrose Pl	0.02	1000	R				29-661 Lee Rd				NA		NA			01/21/2003
(911) Penrose Pl	0.24	1000	R				0.02 ME 29-661				NA		NA			01/21/2003
(911) Penrose Pl							Dead End				NA		NA			
(912) South Fourteenth St	0.16	820	R				SR 7 Leesburg Pike				NA		NA			01/26/2006
(912) South Fourteenth St							Arlington County Line				NA		NA			
(913) Madison Lane	0.24	1300	R				Cul-de-Sac				NA		NA			01/26/2006
(913) Madison Lane							SR 244 Columbia Pike				NA		NA			
(914) Coda Pl	0.25	20	R				Dead End				NA		NA			1986
(914) Coda Pl							US 50 Lee Jackson Hwy				NA		NA			
(915) Forest Dr	0.09	600	R				SR 7 Leesburg Pike				NA		NA			01/09/2006
(915) Forest Dr	0.07	520	R				29-916 Lee Ct				NA		NA			01/09/2006
(915) Forest Dr	0.08	460	R				29-917 Washington Ct				NA		NA			01/09/2006
(915) Forest Dr							Arlington County Line				NA		NA			
(916) Lee Ct	0.10	40	R				29-915 Forest Dr				NA		NA			1986
(916) Lee Ct							Dead End				NA		NA			
(917) Washington Ct	0.04	30	R				29-915 S, Forest Dr				NA		NA			1986
(917) Washington Ct	0.03	60	R				29-915 N, Forest Dr				NA		NA			1986
(917) Washington Ct							Cull-de-Sac				NA		NA			

Virginia Department of Transportation
Traffic Engineering Division
2008
Annual Average Daily Traffic Volume Estimates By Section of Route
Fairfax Maintenance Area

Route	Length	AADT	QA	4Tire	Bus	-----Truck-----				QC	K Factor	QK	Dir Factor	AAWDT	QW	Year
						2Axle	3+Axle	1Trail	2Trail							
Fairfax County																
(918) Robey Ave	0.25	130	R			From: 29-846 Woodburn Rd					NA		NA			1986
						To: Dead End										
(919) Cobbs Rd	0.11	590	R			From: 29-718 Valley View Dr					NA		NA			03/05/2003
						To: 29-1080 Tilbury Rd										
(919) Cobbs Rd	0.27	200	R			From: 29-1080 Tilbury Rd					NA		NA			03/05/2003
						To: Cul-de-Sac										
(920) Engleside St	0.17	260	R			From: 29-1033 Woodlawn St					NA		NA			1986
						To: US 1 Richmond Hwy										
(921) Ladson Lane	0.15	6000	R			From: End State Maintenance					NA		NA			06/05/2003
						To: US 1 Richmond Hwy										
(922) Hollindale Dr	0.24	90	R			From: 29-923 White Oaks Dr					NA		NA			03/20/2003
						To: 29-2114 Hollindale Ct										
(922) Hollindale Dr	0.07	180	R			From: 29-2114 Hollindale Ct					NA		NA			03/20/2003
						To: 29-626 Sherwood Hall Lane										
(923) White Oaks Dr	0.07	320	R			From: 29-1450 Rebecca Dr					NA		NA			03/27/2003
						To: 29-4229 Saville Ct										
(923) Whiteoaks Dr	0.08	350	R			From: 29-4229 Saville Ct					NA		NA			03/27/2003
						To: 29-4220 Mason Hill Dr										
(923) Whiteoaks Dr	0.22	310	R			From: 29-4220 Mason Hill Dr					NA		NA			03/27/2003
						To: 29-3397 Leric Lane										
(923) Whiteoaks Dr	0.11	350	R			From: 29-3397 Leric Lane					NA		NA			03/27/2003
						To: 29-922 Hollindale Drive										
(923) Whiteoaks Dr	0.13	370	R			From: 29-922 Hollindale Drive					NA		NA			03/27/2003
						To: 29-626 Sherwood Hall Lane										
(923) Robin Hood Ct	0.05	50	R			From: 29-626 Sherwood Hall Lane					NA		NA			03/20/2003
						To: Dead End										
(924) Washington Ave	0.08	740	R			From: 29-1037 Laurel Rd					NA		NA			06/17/2003
						To: 29-1096 Jackson Ave										
(924) Washington Ave	0.05	510	R			From: 29-1096 Jackson Ave					NA		NA			06/17/2003
						To: 29-3149 Jackson Pl										
(924) Washington Ave	0.29	400	R			From: 29-3149 Jackson Pl					NA		NA			06/17/2003
						To: 29-3154 Mount Zephyr St										
(924) Washington Av	0.14	770	R			From: 29-3154 Mount Zephyr St					NA		NA			06/17/2003
						To: US 1; FR-790										
(926) Towers Crescent Dr	0.13	1300	R			From: 29-927 W, Mervis Way					NA		NA			1986
						To: 29-927 E, Mervis Way										
(926) Kidwell Dr	0.53	1300	R			From: 29-927 E, Mervis Way					NA		NA			1986
						To: 29-650; 29-813										
(927) Mervis Way	0.05	1400	R			From: SR-7 W, Leesburg Pike					NA		NA			1986
						To: 29-926 W; Towers Crescent Dr										
(927) Mervis Way	0.09	1300	R			From: 29-926 W; Towers Crescent Dr					NA		NA			1986
						To: SR 7 E, Leesburg Pike										
(929) Radnor Place	0.08	460	R			From: 29-960 Devon Dr					NA		NA			07/10/2002
						To: 29-1153 Glenmont St										

Virginia Department of Transportation
Traffic Engineering Division
2008
Annual Average Daily Traffic Volume Estimates By Section of Route
Fairfax Maintenance Area

Route	Length	AADT	QA	4Tire	Bus	Truck				QC	K Factor	QK	Dir Factor	AAWDT	QW	Year
						2Axle	3+Axle	1Trail	2Trail							
Fairfax County																
(929) Radnor Place	0.11	750	R								NA			NA		07/10/2002
From: 29-1153 Glenmont St						To: Holloman Rd										
From: Holloman Rd						To: Radnor Place										
(929) Holloman Rd	0.13	750	N								NA			NA		07/10/2002
From: 29-930 Kennedy Lane						To: 29-1058 Nicholson Rd										
(929) Holloman Rd	0.08	1100	G								NA		1100	G		2008
From: 29-1058 Nicholson Rd						To: 29-1057 Rolfs Rd										
(929) Holloman Rd	0.07	1300	R								NA			NA		07/10/2002
From: 29-1057 Rolfs Rd						To: 29-1056 Princess Anne Lane										
(929) Holloman Rd	0.04	2300	R								NA			NA		07/10/2002
From: 29-1056 Princess Anne Lane						To: 29-649 Annandale Rd										
From: 29-929 Holloman Rd						To: 29-2926 Wraywood Pl										
(930) Kennedy Lane	0.17	490	R								NA			NA		07/07/2002
From: 29-2926 Wraywood Pl						To: 29-5617 Horseman Lane										
(930) Kennedy Lane	0.10	630	R								NA			NA		07/01/2002
From: 29-5617 Horseman Lane						To: 29-613 Sleepy Hollow Rd										
(930) Kennedy Lane	0.25	620	G								NA		620	G		2008
From: 29-613 Sleepy Hollow Rd						To: 29-984										
(931) Glenwood Pl	0.10	50	R								NA			NA		1997
From: 29-984						To: Dead End										
From: Dead End						To: 29-857 Calvert St										
(932) Clemons Ct	0.09	70	R								NA			NA		01/30/2003
From: 29-857 Calvert St						To: 29-2243										
(933) Edwards St	0.33	480	R								NA			NA		10/27/2003
From: 29-2243						To: SR 236 Little River Tpke										
From: 29-644; 29-3332						To: 0.17 MN 29-644										
(934) Bauer Dr	0.17	4100	R								NA			NA		12/19/2001
From: 0.17 MN 29-644						To: 29-638 Rollind Rd										
(934) Bauer Dr	0.30	4900	R								NA			NA		12/19/2001
From: 29-638 Rollind Rd						To: Cul-de-Sac										
(935) Osman Dr	0.16	30	R								NA			NA		1987
From: Cul-de-Sac						To: 0.16 MN Cul-de-Sac										
(935) Manor Dr	0.08	180	R								NA			NA		06/17/2003
From: 0.16 MN Cul-de-Sac						To: 29-946 Sky View Dr										
(935) Manor Dr	0.14	770	R								NA			NA		06/17/2003
From: 29-946 Sky View Dr						To: 29-3191 Frye Rd										
From: Dead End						To: 29-2567 Timber Valley Ct										
(936) Sandburg St	0.15	30	R								NA			NA		1997
From: 29-2567 Timber Valley Ct						To: Dead End; Gap										
(936) Sandburg St	0.06	NA									NA			NA		
From: Dead End; Gap						To: 29-8597; Gap										
(936) Sandburg St	0.64	30	R								NA			NA		1997
From: 29-8597; Gap						To: Dead End; Gap										
(936) Sandburg St	0.05	60	R								NA			NA		1997
From: Dead End; Gap						To: 29-769 Oak St										
(936) Sandburg St	0.22	150	R								NA			NA		1997
From: 29-769 Oak St						To: End State Maintenance										

Virginia Department of Transportation
Traffic Engineering Division
2008
Annual Average Daily Traffic Volume Estimates By Section of Route
Fairfax Maintenance Area

Route	Length	AADT	QA	4Tire	Bus	Truck				QC	K Factor	QK	Dir Factor	AAWDT	QW	Year
						2Axle	3+Axle	1Trail	2Trail							
Fairfax County																
(937) Benjamin St	0.41	1100	R									NA		NA		1997
			From: FR-268 Arbor Lane													
			To: 29-1923 Lawton St													
(937) Benjamin St	0.32	840	R									NA		NA		1997
			From: 29-715 Clinton Pl													
(937) Benjamin St	0.05	360	R									NA		NA		03/05/2003
			From: 29-1050 Millcreek Dr													
(937) Douglass Dr	0.16	680	R									NA		NA		10/19/2006
			From: 29-949 Sorrel St													
(937) Douglass Dr	0.18	1600	R									NA		NA		10/19/2006
			From: SR 193 Georgetown Pike													
(937) Douglass Dr	0.33	2900	G	99%	0%	1%	0%	0%	0%	C	NA		3200	G		2008
			To: 29-1813 Baron Rd													
			From: Dead End													
(938) Rocky Run Rd	0.21	70	R									NA		NA		1996
			To: 29-676 Towlston Rd													
			From: 29-677 Courthouse Rd													
(939) Gosnell Rd	0.18	23000	G	99%	0%	1%	0%	0%	0%	F	NA		25000	G		2008
			To: 29-2736 Wall St													
(939) Gosnell Rd	0.15	22000	G	99%	0%	1%	0%	0%	0%	C	NA		24000	G		2008
			From: 29-4018 Tyspring St													
(939) Gosnell Rd	0.18	22000	G	99%	0%	1%	0%	0%	0%	F	NA		24000	G		2008
			To: SR 7 Leesburg Pike													
			From: Dead End													
(940) Lagovista Court	0.13	80	R									NA		NA		1996
			To: 29-603 River Bend Rd													
(940) Maria Ave	0.25	190	R									NA		NA		1996
			From: 0.25 ME 29-603													
(940) Maria Ave	0.09	NA										NA		NA		
			To: Cul-de-Sac													
			From: 29-894													
(941) Oak Lane	0.28	200	R									NA		NA		07/23/2002
			To: 29-689 Chesterbrook Rd													
			From: 29-1889 Mansfield Rd													
(942) Vista Dr	0.06	1000	R									NA		NA		07/11/2002
			To: 29-1922													
(942) Vista Dr	0.07	1600	R									NA		NA		07/01/2002
			From: 29-1888 Nevius St													
(942) Vista Dr	0.06	850	R									NA		NA		07/11/2002
			To: 29-980 Glenmore Dr													
(942) Vista Dr	0.07	990	R									NA		NA		07/11/2002
			From: 29-2940 Freedom Pl													
(942) Vista Dr	0.07	1300	R									NA		NA		07/10/2002
			From: 29-2941 Haven Pl													
(942) Vista Dr	0.07	1400	R									NA		NA		07/11/2002
			To: 29-981 Glen Carlyn Dr													
(942) Vista Dr	0.20	1500	R									NA		NA		07/10/2002
			To: 29-773													
			From: 29-1922													
(943) Knollwood Dr	0.06	1800	R									NA		NA		07/10/2002
			To: 29-1888 Nevius St													
(943) Knollwood Dr	0.06	1700	R									NA		NA		11/16/2005
			To: 29-980; 29-9590													

Virginia Department of Transportation
Traffic Engineering Division
2008
Annual Average Daily Traffic Volume Estimates By Section of Route
Fairfax Maintenance Area

Route	Length	AADT	QA	4Tire	Bus	-----Truck-----				QC	K Factor	QK	Dir Factor	AAWDT	QW	Year
						2Axle	3+Axle	1Trail	2Trail							
Fairfax County																
(943) Knollwood Dr	0.07	1500	R				From: 29-980; 29-9590					NA		NA		11/16/2005
(943) Knollwood Dr	0.06	1800	R				From: 29-2940 Freedom Pl					NA		NA		11/16/2005
(943) Knollwood Dr	0.07	2300	R				From: 29-2941 Haven Pl					NA		NA		11/16/2005
(943) Knollwood Dr	0.21	2200	R				From: 29-981 Glen Carlyn Dr					NA		NA		11/16/2005
							To: 29-773									
(944) Greenway Rd	0.24	260	R				From: Dead End					NA		NA		06/10/2003
							To: 29-625 Wellington Rd									
(945) Bolling Dr	0.35	190	R				From: 29-625 Wellington Rd					NA		NA		06/10/2003
							To: 29-2106 Westmoreland Rd									
(946) Sky View Dr	0.26	680	R				From: US 1 Richmond Hwy					NA		NA		06/17/2003
							To: 29-935 Manor Dr; Osman Dr									
(947) Oldewood Dr	0.20	170	R				From: Dead End					NA		NA		1997
							To: 29-703 Shreve Rd									
(948) Greenhill St	0.08	30	R				From: Dead End					NA		NA		1986
							To: 29-603 Beach Mill Rd									
(949) Sorrel St	0.20	80	R				From: Dead End					NA		NA		1997
							To: 29-937 Douglass Dr									
(949) Sorrel St	0.11	310	R				From: 29-1048 Whann Ave					NA		NA		1997
(949) Sorrel St	0.13	410	R				From: 29-1049					NA		NA		1997
(950) Gallows Rd	0.34	27000	G	98%	1%	1%	0%	0%	0%	C	NA		30000	G	2008	
							From: 29-5064 Fletcher St									
(950) Watson St	0.24	29000	R				From: FR-772					NA		NA		1991
							To: Dead End									
(952) Hull Rd	0.15	120	R				From: Dead End					NA		NA		1986
							To: 29-838 Lee Lane									
(952) Hull Rd	0.15	320	R				From: 29-677 Old Courthouse Rd					NA		NA		11/03/2005
							To: Dead End									
(953) Byrd Rd	0.25	190	R				From: Dead End					NA		NA		1986
							To: 29-838 Lee Lane									
(953) Byrd Rd	0.15	290	R				From: 29-677 Old Courthouse Rd					NA		NA		11/03/2005
							To: Dead End									
(954) Chantilly Rd	0.27	430	R				From: Dead End					NA		NA		08/09/2005
							To: US 50 Lee Jackson Hwy									
(954) Chantilly Rd	0.27	210	R				From: 29-2515 Birch Rd					NA		NA		08/09/2005
							To: Dead End									
(954) Chantilly Rd	0.10	60	R				From: Dead End					NA		NA		1986
							To: Dead End									

Virginia Department of Transportation
Traffic Engineering Division
2008
Annual Average Daily Traffic Volume Estimates By Section of Route
Fairfax Maintenance Area

Route	Length	AADT	QA	4Tire	Bus	Truck				QC	K Factor	QK	Dir Factor	AAWDT	QW	Year
						2Axle	3+Axle	1Trail	2Trail							
Fairfax County																
(955) Farr St	0.27	870	R			From: 29-650 Annandale Rd					NA			NA		07/18/2002
						To: 29-3274 Thornton St										
(956) Van Winkle Dr	0.75	360	R			From: 29-613 Sleepy Hollow Rd					NA			NA		1997
						To: End of Loop										
(956) Homespun Lane	0.16	NA				From: 29-613 Sleepy Hollow Rd					NA			NA		
						To: Cul-de-Sac										
(957) Poplar St	0.10	2300	R			From: 29-650; 29-756					NA			NA		07/18/2002
						To: 29-959 Martin Ave										
(957) Poplar St	0.07	2200	R			From: 29-958 Gap Terminus					NA			NA		07/18/2002
						To: 29-758 Maple Pl										
(958) Daniels Ave	0.06	2400	R			From: Dead End; Gap Terminus					NA			NA		07/18/2002
						To: Dead End; Gap Terminus										
(958) Daniels Av	0.10	2200	R			From: 29-3274 Thornton St					NA			NA		07/01/2002
						To: 29-758 Maple Pl										
(959) Martin Ave	0.05	400	R			From: 29-957 Poplar St					NA			NA		07/02/2002
						To: Dead End										
(960) Devon Dr	0.04	1300	R			From: 29-2483 Vagabond Dr					NA			NA		1987
						To: 29-2481 Roundtree Rd										
(960) Devon Dr	0.06	870	R			From: 29-1528 Ted Dr					NA			NA		07/10/2002
						To: 29-2479 Quaker Ct										
(960) Devon Dr	0.09	730	R			From: 29-2468 Rose Lane					NA			950	G	2008
						To: 29-2468 Rose Lane										
(960) Slade Run Dr	0.18	240	G			From: 29-909 Slade Run Dr					NA			240	G	2008
						To: 29-988 E, Valley Brook Drive										
(960) Devon Dr	0.11	120	R			From: 29-929 Radnor Place					NA			NA		07/10/2002
						To: 29-988 W, Valley Brook Drive										
(961) Beechwood Dr	0.12	470	R			From: Dead End					NA			NA		1986
						To: 29-698 Cedar Lane										
(962) Cherry Dr	0.15	420	R			From: 29-2862 Chichester Lane					NA			NA		1997
						To: 29-698 Cedar Lane										
(962) Cherry Dr	0.13	420	R			From: Cul-de-Sac					NA			NA		1997
						To: 29-620 Braddock Rd										
(963) Hillcrest Pl	0.10	2600	R			From: 29-964 Parramore Dr					NA			NA		01/10/2006
						To: 29-2905 Summit Pl										

Virginia Department of Transportation
 Traffic Engineering Division
 2008
 Annual Average Daily Traffic Volume Estimates By Section of Route
 Fairfax Maintenance Area

Route	Length	AADT	QA	4Tire	Bus	-----Truck-----				QC	K Factor	QK	Dir Factor	AAWDT	QW	Year
						2Axle	3+Axle	1Trail	2Trail							
Fairfax County																
(963) Hillcrest Pl	0.04	1700	R				From: 29-2905 Summit Pl					NA		NA		1986
(963) Hillcrest Pl	0.08	2500	R				From: 29-1146 Summit Pl					NA		NA		01/10/2006
(963) Hillcrest Pl	0.07	2900	R				From: 29-2786 Crestwood Dr					NA		NA		01/10/2006
							To: 29-2903 Berlee Dr; Sano St									
(964) Parramore Dr	0.20	310	R				From: 29-963 Hillcrest Pl					NA		NA		01/10/2006
							To: 29-2905									
(965) Pine Rd	0.21	170	R				From: 29-1142					NA		NA		02/08/2003
							To: 29-620 Braddock Rd									
(966) Oriole Ave	0.56	790	R				From: Dead End					NA		NA		01/05/2004
(966) Oriole Ave	0.26	1300	R				From: 29-1135 Ridgeway Dr					NA		NA		01/05/2004
(966) Oriole Ave	0.30	1300	R				From: 29-1132 Spring Rd					NA		NA		01/05/2004
							To: 29-617 Backlick Rd									
(967) Quaker Lane	0.06	380	R				From: 29-1674					NA		NA		09/22/2008
(967) Quaker Lane	0.06	360	R				From: 29-1619 Elmwood Dr					NA		NA		01/05/2004
(967) Quaker Lane	0.06	210	R				From: 29-1622 Dona Ave					NA		NA		01/05/2004
(967) Quaker Lane	0.02	40	R				From: 29-1620 Campbell Dr					NA		NA		01/05/2004
							To: Dead End									
(968) Lorton Rd	0.20	70	R				From: 29-642 Lorton Rd					NA		NA		1986
							To: Dead End									
(969) Wycombe St	0.11	1900	R				From: 29-5451 Billingsgate Lane					NA		NA		07/19/2001
(969) Wycombe St	0.08	2600	R				From: 29-5452 Regents Park Rd					NA		NA		07/19/2001
(969) ODay Dr	0.65	2200	R				From: 29-662 Stone Rd					NA		NA		07/19/2001
							To: US 29 Lee Highway; FR-948									
(970) Cabbells Mill Dr	0.30	2700	R				From: 29-657 Walney Rd					NA		NA		11/20/2008
(970) Cabbells Mill Dr	0.05	2700	R				From: 29-6727					NA		NA		11/20/2008
(970) Cabbells Mill Dr	0.16	3100	R				From: 29-6728 Ashcomb Ct					NA		NA		11/20/2008
(970) Cabbells Mill Dr	0.10	670	R				From: 29-6729 Begin Loop					NA		NA		11/20/2008
(970) Cabbells Mill Dr	0.08	300	R				From: 29-6931 Indian Rock Rd					NA		NA		11/20/2008
(970) Cabbells Mill Dr	0.53	170	R				From: 29-6730 Edgecomb Ct					NA		NA		11/20/2008
							To: End Loop									

Virginia Department of Transportation
Traffic Engineering Division
2008
Annual Average Daily Traffic Volume Estimates By Section of Route
Fairfax Maintenance Area

Route	Length	AADT	QA	4Tire	Bus	Truck				QC	K Factor	QK	Dir Factor	AAWDT	QW	Year
						2Axle	3+Axle	1Trail	2Trail							
Fairfax County																
(971) Trammell Rd	0.67	1500	R									NA		NA		11/29/2005
From: 29-7117 Fenton Dr; Lafayette Village Dr																
To: 29-650 N, Gallows Rd																
(971) Masonville Dr	0.22	4000	R									NA		NA		11/29/2005
From: 29-650 S, Gallows Rd																
To: 29-2960 Austin St																
(972) Canard St	0.27	190	R									NA		NA		02/11/2003
From: 29-648; 29-2735																
To: 29-2967																
(973) Edison Dr	0.21	1200	R									NA		NA		03/12/2003
From: 29-3568 Woodway Dr																
To: 29-644 Franconia Rd																
(974) Elm Pl	0.09	820	R									NA		NA		11/02/2005
From: 29-650 Gallows Rd																
To: 29-3450 Arden St																
(974) Elm Pl	0.14	500	R									NA		NA		11/02/2005
From: 29-936																
To: Dead End																
(975) Davidson Rd	0.08	1400	R									NA		NA		1997
From: 29-3237 Westbury Rd																
(975) Davidson Rd	0.14	2200	R									NA		NA		07/23/2002
From: 29-3592 Hamel Hill Ct																
(975) Davidson Rd	0.18	1200	R									NA		NA		07/23/2002
From: 29-3547 Chain Bridge Rd																
(976) Woodfair Rd	0.14	230	R									NA		NA		06/06/2000
From: SR 123																
To: 29-977 Olm Dr																
(976) Woodfair Rd	0.16	110	R									NA		NA		09/05/2001
From: 29-4506 Woodfair Dr																
(976) Woodfair Rd	0.08	70	R									NA		NA		06/06/2000
From: 29-4505																
(977) Olm Dr	0.18	120	R									NA		NA		09/05/2001
From: 29-976 Woodfair Rd																
To: Dead End																
(978) Morningside Dr	0.73	NA										NA		NA		
From: 29-699 S, Prosperity Ave																
To: 29-699 N, Prosperity Ave																
(978) Southwick St	0.56	1900	R									NA		NA		12/07/2005
From: 29-979 Barkley Rd																
(978) Southwick St	0.30	NA										NA		NA		
From: 29-3664 Lido Pl																
To: 29-3660 Stoneleigh Ct																
(979) Barkley Dr	0.11	290	R									NA		NA		11/14/2005
From: 29-978 Southwick St																
(979) Barkley Dr	0.28	2000	R									NA		NA		11/14/2005
From: 29-874 Hamilton Dr																
(979) Barkley Dr	0.92	5400	G	99%	0%	1%	0%	0%	0%	C	NA		5900	G		2008
From: US 50 Arlington Blvd																
(979) Barkley Gate Lane	0.27	NA										NA		NA		
From: Cul-de-Sac																
(980) Glenmore Dr	0.11	610	R									NA		NA		07/11/2002
From: 29-943; 29-9590																
(980) Glenmore Dr	0.24	1100	R									NA		NA		07/10/2002
From: 29-942 Vista Dr																
To: 29-1077 Culmore Ct																

Virginia Department of Transportation
Traffic Engineering Division
2008
Annual Average Daily Traffic Volume Estimates By Section of Route
Fairfax Maintenance Area

Route	Length	AADT	QA	4Tire	Bus	-----Truck-----				QC	K Factor	QK	Dir Factor	AAWDT	QW	Year
						2Axle	3+Axle	1Trail	2Trail							
Fairfax County																
(980) Glenmore Dr	0.01	2400	R								NA		NA			07/11/2002
(981) Glen Carlyn Dr	0.41	4800	G	99%	0%	1%	0%	0%	0%	C	NA		5200	G		2008
(982) Fairview Pl	0.09	120	R								NA		NA			1997
(983) Munson Pl	0.11	130	R								NA		NA			1997
(984) Munson Hill Rd	0.08	920	R								NA		NA			07/10/2002
(984) Munson Hill Rd	0.12	1000	R								NA		NA			07/11/2002
(984) Munson Hill Rd	0.08	1900	R								NA		NA			07/11/2002
(985) Leesburg Pike Frontage	0.12	1000	R								NA		NA			01/11/2006
(986) Pinetree Terrace	0.14	340	R								NA		NA			1997
(986) Pinetree Terrace	0.10	310	R								NA		NA			1997
(986) Pinetree Terrace	0.15	400	R								NA		NA			1997
(986) Pinetree Terrace	0.07	70	R								NA		NA			1997
(987) Boat Dock Dr	0.09	80	R								NA		NA			1997
(988) Valley Brook Dr	0.07	90	R								NA		NA			1997
(988) Valley Brook Dr	0.20	3400	G	98%	1%	1%	0%	0%	0%	F	NA		3800	G		2008
(988) Valley Brook Dr	0.04	3600	G	98%	1%	1%	0%	0%	0%	F	NA		3900	G		2008
(988) Valley Brook Dr	0.21	4000	G	98%	1%	1%	0%	0%	0%	C	NA		4400	G		2008
(988) Valley Brook Dr	0.06	4000	N	98%	1%	1%	0%	0%	0%	N	NA		4400	N		2008
(989) Wildwood St	0.21	200	R								NA		NA			07/10/2001
(990) Midway Pl	0.02	7	R								NA		NA			07/10/2001
(990) Midway Pl	0.06	30	R								NA		NA			07/10/2001

Virginia Department of Transportation
Traffic Engineering Division
2008
Annual Average Daily Traffic Volume Estimates By Section of Route
Fairfax Maintenance Area

Route	Length	AADT	QA	4Tire	Bus	Truck				QC	K Factor	QK	Dir Factor	AAWDT	QW	Year
						2Axle	3+Axle	1Trail	2Trail							
Fairfax County																
(990) Midway Pl	0.02	10	R											NA		07/10/2001
(991) Gilmore Dr	0.22	350	R											NA		07/10/2001
(992) Acorn Circle	0.16	120	R											NA		1986
(993) Steinway St	0.10	720	R											NA		02/24/2003
(993) Steinway St	0.11	340	R											NA		02/02/2003
(994) Renee St	0.16	150	R											NA		11/18/2008
(995) Gene St	0.20	190	R											NA		06/11/2003
(995) Gene St	0.09	110	R											NA		06/11/2003
(996) Glenwood Dr	0.08	970	R											NA		03/12/2003
(996) Glenwood Dr	0.13	390	R											NA		03/12/2003
(996) Glenwood Dr	0.15	210	R											NA		03/13/2003
(997) Clermont Dr	0.45	2700	G	98%	1%	1%	1%	0%	0%	C	0.123	F	0.519	3000	G	2008
(998) Clames Dr	0.07	70	R											NA		03/13/2003
(998) Clames Dr	0.18	150	R											NA		03/05/2003
(998) Clames Dr	0.11	240	R											NA		03/05/2003
(998) Clames Dr	0.09	400	R											NA		03/05/2003
(998) Clames Dr	0.08	570	R											NA		03/05/2003
(999) Briarmoor Lane	0.13	140	R											NA		03/18/2003
(1000) Pence Ct	0.11	190	R											NA		1997
(1000) Pence Ct	0.09	320	R											NA		1997
(1000) Pence Ct	0.04	60	R											NA		1997

Virginia Department of Transportation
Traffic Engineering Division
2008
Annual Average Daily Traffic Volume Estimates By Section of Route
Fairfax Maintenance Area

Route	Length	AADT	QA	4Tire	Bus	Truck				QC	K Factor	QK	Dir Factor	AAWDT	QW	Year
						2Axle	3+Axle	1Trail	2Trail							
Fairfax County																
(1001) Walhaven Dr	0.09	700	R				From: 29-613 Beulah St					NA		NA		03/18/2003
(1001) Walhaven Dr	0.08	920	R				To: 29-999 Briarwood Lane					NA		NA		03/18/2003
(1001) Walhaven Dr	0.09	660	R				From: 29-1002 Joyce Rd					NA		NA		03/18/2003
(1001) Walhaven Dr	0.11	110	R				To: 29-1006 Delia Dr					NA		NA		03/18/2003
							From: Cul-de-Sac									
(1002) Joyce Rd	0.15	260	R				To: 29-1036 Burnett St					NA		NA		03/16/2003
(1002) Joyce Rd	0.08	510	R				From: 29-1001 Walhaven Dr					NA		NA		03/06/2003
(1002) Joyce Rd	0.07	470	R				To: 29-1035 Edgewood Lane					NA		NA		03/18/2003
							From: 29-998 Clames Dr									
(1003) Brookside Lane	0.62	570	R				To: 29-676 Clarks Crossing Rd					NA		NA		10/05/2005
							From: 29-677 Meadowlark Rd									
(1004) Wedderburn Lane	0.08	520	R				To: 29-1163 Luckett Ave					NA		NA		01/30/2006
							From: 29-698 Cedar Lane									
(1005) Robin Ridge Rd	0.11	430	R				To: 29-3455 Rosemoor Lane					NA		NA		1997
(1005) Robin Ridge Rd	0.05	580	R				From: 29-6868 Robin Ridge Ct					NA		NA		1997
							To: 29-699 Prosperity Avenue									
(1006) Delia Dr	0.03	10	R				From: Dead End					NA		NA		03/18/2003
(1006) Delia Dr	0.06	280	R				To: 29-4121 S. Riefton Ct					NA		NA		03/18/2003
(1006) Delia Dr	0.04	510	R				From: 29-4121 N. Riefton Ct					NA		NA		03/18/2003
							To: 29-1001 Walhaven Dr									
(1007) Oakdale Rd	0.14	490	R				From: Woodley Rd					NA		NA		07/23/2002
(1007) Oakdale Rd	0.07	570	R				To: 29-894 MID Forest Lane					NA		NA		07/23/2002
(1007) Oakdale Rd	0.03	270	R				From: 29-894 N, Forest Lane					NA		NA		07/23/2002
(1007) Oakdale Rd	0.05	680	R				To: 29-2594 E, Crestwood Lane					NA		NA		07/23/2002
(1007) Oakdale Rd	0.06	200	R				From: 29-2594 N, Crestwood Lane					NA		NA		07/23/2002
(1007) Oakdale Rd	0.06	210	R				To: 29-2591 Hardwood Lane					NA		NA		07/23/2002
(1007) Woodley Rd	0.15	210	R				From: 29-3937; Woodley Rd					NA		NA		07/23/2002
(1007) Woodley Rd	0.10	170	R				To: 29-3937 Oakdale Rd					NA		NA		07/23/2002
(1007) Woodley Rd	0.10	120	R				From: 29-2594 S, Crestwood Lane					NA		NA		07/23/2002
(1007) Woodley Rd	0.10	120	R				To: 29-894 S, Forest Lane					NA		NA		10/24/2005
(1007) Woodley Rd	0.08	210	R				From: Oakdale Rd					NA		NA		10/24/2005
							To: 29-2841 Brookside Rd									

Virginia Department of Transportation
Traffic Engineering Division
2008
Annual Average Daily Traffic Volume Estimates By Section of Route
Fairfax Maintenance Area

Route	Length	AADT	QA	4Tire	Bus	-----Truck-----				QC	K Factor	QK	Dir Factor	AAWDT	QW	Year
						2Axle	3+Axle	1Trail	2Trail							
Fairfax County																
(1008) Savile Lane	0.12	320	R			From: SR 123 Chain Bridge Rd					NA			NA		1997
(1008) Savile Lane	0.65	190	R			From: 29-3649 Crimson Ct					NA			NA		1997
						To: Dead End										
(1009) Toronto St	0.18	280	R			From: Arlington County Line					NA			NA		10/25/2005
						To: 29-2830 Overbrook St										
(1010) Elmwood St	0.31	3900	R			From: 29-745 Dallas St					NA			NA		1991
(1010) Metrotech Dr	0.07	NA				From: US 50 Lee Jackson Hwy					NA			NA		
						To: End State Maintenance										
(1011) Beacon Lane	0.30	350	R			From: 29-2308 Casemont Dr					NA			NA		10/26/2005
						To: 29-693 Westmoreland St										
(1012) Eastman Dr	0.10	380	R			From: 29-2086 McKay St					NA			NA		1997
(1012) Hillside Dr	0.28	80	R			From: 29-695 Idylwood Rd					NA			NA		1986
						To: Dead End										
(1014) River Dr	0.19	100	R			From: Dead End					NA			NA		07/07/2000
(1014) River Dr	0.20	180	R			From: 29-1411 Chauncey Lane					NA			NA		07/07/2000
(1014) River Dr	0.20	310	R			From: 29-1253 Carson Rd					NA			NA		07/07/2000
(1014) River Dr	0.32	340	R			From: 29-600 S. Gunston Rd					NA			NA		07/07/2000
(1014) River Dr	0.38	230	R			From: 29-1017 S. Mallard Rd					NA			NA		07/07/2000
(1014) River Dr	0.05	40	R			From: Cul-de-Sac; Gap					NA			NA		07/07/2000
(1014) River Dr	0.18	70	R			From: 29-1016 E, Oak Grove St					NA			NA		07/07/2000
(1014) Hallowing Dr	0.18	100	R			From: 29-1015 Hallowing Dr 29-1015; River Rd					NA			NA		07/07/2000
(1014) Hallowing Dr	0.18	300	R			From: 29-1017 N; Mallard Rd					NA			NA		07/07/2000
(1014) Hallowing Dr	0.22	410	R			From: 29-1016 W, Oak Grove St					NA			NA		07/07/2000
(1015) Hallowing Dr	0.09	20	R			From: 29-1014 River Dr					NA			NA		2002
						To: Dead End										
(1016) Oak Grove St	0.25	170	R			From: 29-1014 W, Hallowing Dr					NA			NA		07/07/2000
(1016) Oak Grove St	0.30	80	R			From: 29-1017 Mallard Rd					NA			NA		07/07/2000
						To: 29-1014 E, River Dr										
(1017) Mallard Rd	0.12	140	R			From: 29-1014 NORTH					NA			NA		07/07/2000
						To: 29-1016										

Virginia Department of Transportation
Traffic Engineering Division
2008
Annual Average Daily Traffic Volume Estimates By Section of Route
Fairfax Maintenance Area

Route	Length	AADT	QA	4Tire	Bus	Truck				QC	K Factor	QK	Dir Factor	AAWDT	QW	Year
						2Axle	3+Axle	1Trail	2Trail							
Fairfax County																
(1017) Mallard Rd	0.13	180	R								NA		NA			07/07/2000
(1018) Lakeside Dr	0.20	170	R								NA		NA			1996
(1019) Fairfax Farms Rd	0.20	NA									NA		NA			
(1019) Valley Rd	0.47	1100	R								NA		NA			1997
(1019) Valley Rd	0.08	70	R								NA		NA			1997
(1020) Shreve St	0.15	70	R								NA		NA			07/07/2000
(1020) Shreve St	0.10	100	R								NA		NA			07/07/2000
(1020)	0.27	40	R								NA		NA			07/07/2000
(1021) Pickwick Rd	0.25	560	R								NA		NA			07/07/2000
(1021) Pickwick Rd	0.13	470	R								NA		NA			07/07/2000
(1021) Pickwick Rd	0.27	380	R								NA		NA			07/07/2000
(1021) Pickwick Rd	0.49	160	R								NA		NA			07/07/2000
(1022) Summit St	0.50	330	R								NA		NA			01/21/2003
(1022) Summit St	0.08	200	R								NA		NA			1986
(1022) Veronica Rd	0.10	40	R								NA		NA			1986
(1023) Mine Run Rd	0.15	70	R								NA		NA			1996
(1024) Lebanon Dr	0.19	820	R								NA		NA			07/11/2002
(1024) Lebanon Dr	0.09	1100	R								NA		NA			07/11/2002
(1025) Woodhill Pl	0.10	70	R								NA		NA			1997
(1026) Lacy Blvd	0.28	2900	R								NA		NA			01/11/2006
(1026) Lacy Blvd	0.56	6200	G	99%	0%	1%	0%	0%	0%	C	NA		6800	G		2008

Virginia Department of Transportation
Traffic Engineering Division
2008
Annual Average Daily Traffic Volume Estimates By Section of Route
Fairfax Maintenance Area

Route	Length	AADT	QA	4Tire	Bus	-----Truck-----				QC	K Factor	QK	Dir Factor	AAWDT	QW	Year
						2Axle	3+Axle	1Trail	2Trail							
Fairfax County																
(1026) Maple Ct	0.11	1300	R											NA		01/11/2006
(1027) Colonial Av	0.06	110	R											NA		03/30/2003
(1027) Colonial Av	0.14	350	R											NA		03/30/2003
(1027) Colonial Av	0.23	510	R											NA		03/30/2003
(1028) Stevenson St	0.15	320	R											NA		01/23/2003
(1029) Stark Rd	0.66	NA												NA		
(1029) Wakefield Dr	0.90	2700	R											NA		1991
(1030) Lee Pl	0.10	130	R											NA		01/21/2003
(1031) Hillside Rd	1.34	7700	G	98%	1%	0%	0%	0%	0%	C	0.111	F	0.891	8200	G	2008
(1032) Stage Rd	0.49	1100	R											NA		11/12/2008
(1032) Plymouth Rd	0.46	360	R											NA		11/12/2008
(1033) Woodlawn St	0.07	550	R											NA		06/17/2003
(1033) Woodlawn St	0.20	200	R											NA		06/17/2003
(1034) Oak Leaf Dr	0.35	370	R											NA		06/18/2003
(1035) Edgewood Lane	0.11	310	R											NA		03/18/2003
(1035) Edgewood Lane	0.08	130	R											NA		03/18/2003
(1036) Burnett St	0.19	200	R											NA		03/18/2003
(1036) Burnett St	0.04	20	R											NA		03/18/2003
(1037) Laurel Rd	0.10	110	R											NA		01/05/2004
(1037) Laurel Rd	0.09	180	R											NA		01/05/2004
(1037) Laurel Rd	0.09	870	R											NA		01/05/2004

Virginia Department of Transportation
Traffic Engineering Division
2008
Annual Average Daily Traffic Volume Estimates By Section of Route
Fairfax Maintenance Area

Route	Length	AADT	QA	4Tire	Bus	-----Truck-----				QC	K Factor	QK	Dir Factor	AAWDT	QW	Year
						2Axle	3+Axle	1Trail	2Trail							
Fairfax County																
(1037) Laurel Rd	0.03	20	R			From: 29-924 Washington Ave					NA		NA			1987
(1037) Laurel Rd	0.05	48	R			To: 0.03 ME 29-924					NA		NA			01/05/2004
						To: Dead End										
(1038) Richmond Ave	0.44	490	R			From: Dead End					NA		NA			1991
						To: 29-1039 Mohawk Lane										
(1039) Mohawk Lane	0.06	1200	R			From: 29-3154 Mount Zephyr St					NA		NA			06/05/2003
(1039) Mohawk Lane	0.13	1900	R			From: 29-1038 Richmond Ave					NA		NA			06/05/2003
						To: US 1; FR-790										
(1040) Fairlee Dr	0.14	590	R			From: US 29 Lee Hwy					NA		NA			1997
(1040) Fairlee Dr	0.28	260	R			From: 29-1041					NA		NA			1997
						To: Dead End										
(1041) Maple Dr	0.35	250	R			From: 29-1040 Fairlee Dr					NA		NA			1997
						To: Dead End										
(1042) Pine St	0.16	130	R			From: 29-1555					NA		NA			1997
						To: 29-784										
(1043) Chichester Lane	0.45	1300	R			From: 29-1044 SOUTH					NA		NA			11/14/2005
						To: US 50 Arlington Blvd										
(1044) Karen Dr	0.10	780	R			From: 29-979 Barkley Dr					NA		NA			11/14/2005
(1044) Karen Dr	0.10	660	R			From: 29-1045 Barbara Lane					NA		NA			11/14/2005
(1044) Amberley Lane	0.03	360	R			From: 29-1043 S; Chichester Lane					NA		NA			11/14/2005
(1044) Amberley Lane	0.08	160	R			From: 29-4612 W, Mantua Dr					NA		NA			11/14/2005
(1044) Amberley Lane	0.22	130	R			From: 29-4612 E, Mantua Dr					NA		NA			11/14/2005
						To: 29-1043 N; Chichester Lane										
(1045) Barbara Lane	0.27	220	R			From: 29-1044					NA		NA			11/14/2005
						To: 29-1046										
(1046) Barbara Lane	0.10	170	R			From: 29-1045 Barbara Lane					NA		NA			11/14/2005
						To: 29-1043 Chichester Lane										
(1047) Windy Hill Rd	0.30	150	R			From: 29-694 Lewinsville Rd					NA		NA			1997
						To: Dead End										
(1048) Whann Ave	0.22	350	R			From: 29-949 Sorrel St					NA		NA			09/09/1997
(1048) Whann Ave	0.10	280	R			From: 29-1050 Millcreek Dr					NA		NA			1997
(1048) Whann Ave	0.11	60	R			From: 29-1165 Lucy Lane					NA		NA			1997
						To: Dead End										

Virginia Department of Transportation
Traffic Engineering Division
2008
Annual Average Daily Traffic Volume Estimates By Section of Route
Fairfax Maintenance Area

Route	Length	AADT	QA	4Tire	Bus	Truck				QC	K Factor	QK	Dir Factor	AAWDT	QW	Year
						2Axle	3+Axle	1Trail	2Trail							
Fairfax County																
(1049) Mackall Ave	0.08	750	R			From: SR 193 Georgetown Pike					NA			NA		1997
(1049) Mackall Ave	0.45	490	R			To: 29-949 Sorrel St					NA			NA		1997
(1049) Heather Brook Ct	0.35	90	R			From: 29-1167 Holland St					NA			NA		1997
(1049) Heather Brook Ct						To: 0.05 MN 29-1167										
(1049) Heather Brook Ct						From: 29-6090 Ridge Dr										
(1050) Millcreek Dr	0.10	270	R			To: 29-937 Douglass Dr					NA			NA		10/19/2006
(1050) Millcreek Dr						From: 29-1048 Whann Ave										
(1051) Draper Dr	0.08	4900	R			From: NCL Fairfax					NA			NA		1997
(1051) Draper Dr						To: 29-4909 Kingsbridge Dr										
(1052) French Rd	0.10	130	R			From: 29-768 Mount Vernon Blvd					NA			NA		07/07/2000
(1052) French Rd						To: 29-4323 Evergreen Trail										
(1052) French Rd	0.11	50	R			From: Dead End					NA			NA		07/07/2000
(1053) Hill Rd	0.22	1300	R			From: SR 123; 29-673					NA			NA		1997
(1053) Hill Rd						To: 29-7113										
(1053) Hill Rd	0.12	900	R			From: 29-1055 Ivy Lane					NA			NA		1997
(1053) Hill Rd						To: 29-5420										
(1053) Hill Rd	0.18	420	R			From: 29-5421 Martinhoe Dr					NA			NA		1997
(1053) Hill Rd						To: Cul-de-Sac										
(1054) Willow Dr	0.25	200	R			From: 29-1055 Ivy Lane					NA			NA		1997
(1054) Willow Dr						To: Cul-de-Sac										
(1055) Ivy Lane	0.07	450	R			From: 29-1053 Hill Rd					NA			NA		1997
(1055) Ivy Lane						To: 29-1054 Willow Dr										
(1055) Ivy Lane	0.01	210	R			From: Dead End					NA			NA		1997
(1056) Princess Anne Lane	0.13	90	R			From: 29-929 Holloman Rd					NA			NA		1997
(1056) Princess Anne Lane						To: Hawthorne Lane										
(1057) Rolfs Rd	0.11	80	R			From: 29-929 Holloman Rd					NA			NA		1997
(1057) Rolfs Rd						To: Hawthorne Lane										
(1058) Nicholson Rd	0.10	100	R			From: 29-929 Holloman Rd					NA			NA		1997
(1058) Nicholson Rd						To: Hawthorne Lane										
(1059) Stacey Rd	0.11	70	R			From: Cul-de-Sac					NA			NA		06/10/2003
(1059) Stacey Rd						To: 29-628 Collingwood Rd										
(1059) Stacey Rd	0.12	200	R			From: Dead End					NA			NA		06/10/2003
(1060) Mill Creek Dr	0.10	70	R			To: Dead End										
(1060) Mill Creek Dr						From: 29-904 Lake Blvd					NA			NA		1997

Virginia Department of Transportation
Traffic Engineering Division
2008
Annual Average Daily Traffic Volume Estimates By Section of Route
Fairfax Maintenance Area

Route	Length	AADT	QA	4Tire	Bus	-----Truck-----				QC	K Factor	QK	Dir Factor	AAWDT	QW	Year
						2Axle	3+Axle	1Trail	2Trail							
Fairfax County																
(1060) Mill Creek Dr	0.24	300	R			From: 29-904 Lake Blvd					NA			NA		11/29/2005
(1060) Mill Creek Dr	0.07	180	R			To: 29-1062 Woodland Ave					NA			NA		11/29/2005
(1060) Mill Creek Dr	0.14	190	R			From: 29-1063 Hillcrest Rd					NA			NA		11/29/2005
(1060) Mill Creek Dr						To: 29-1064 Accotink Dr										
(1061) Little River Tpke Frontag	0.15	30	R			From: 29-904 Lake Blvd					NA			NA		1986
(1061) Little River Tpke Frontag						To: Dead End										
(1062) Woodland Ave	0.18	230	R			From: 29-1063 Hillcrest Rd					NA			NA		11/29/2005
(1062) Woodland Ave						To: 29-1060										
(1063) Hillcrest Rd	0.02	6	R			From: Dead End					NA			NA		1986
(1063) Hillcrest Rd	0.02	200	R			To: 29-1062 Woodland Ave					NA			NA		11/29/2005
(1063) Hillcrest Rd	0.20	110	R			From: 29-3680 Brittany Dr					NA			NA		11/29/2005
(1063) Hillcrest Rd						To: 29-1060										
(1064) Accotink Dr	0.12	190	R			From: 29-1060					NA			NA		11/29/2005
(1064) Accotink Dr						To: 29-904										
(1065) Hillcrest Lane	0.20	150	R			From: 29-904					NA			NA		1997
(1065) Hillcrest Lane						To: Dead End										
(1066) Huron Pl	0.05	70	R			From: 29-644 Franconia Rd					NA			NA		03/18/2003
(1066) Huron Pl						To: Dead End										
(1067) Hilltop Pl	0.18	190	R			From: 29-1069 Beacon Lane					NA			NA		10/26/2005
(1067) Hilltop Pl						To: 29-703										
(1068) Lily Pond Dr	0.10	60	R			From: 29-2830 Overbrook St					NA			NA		1997
(1068) Lily Pond Dr						To: Dead End										
(1069) Beacon Lane	0.06	120	R			From: Dead End					NA			NA		1997
(1069) Beacon Lane	0.06	830	R			To: 29-1073 Boxwood Dr					NA			NA		10/26/2005
(1069) Beacon Lane	0.06	640	R			From: 29-1067 Hilltop Pl					NA			NA		10/26/2005
(1069) Beacon Lane	0.06	380	R			To: 29-2830 Overbrook St					NA			NA		10/26/2005
(1069) Beacon Lane	0.07	360	R			From: 29-1071 Elmhirst Dr					NA			NA		10/26/2005
(1069) Beacon Lane						To: 29-692 Roosevelt St										
(1070) Capri Ct	0.04	60	R			From: 29-1071 Elmhirst Dr					NA			NA		1997
(1070) Capri Ct						To: Dead End										
(1071) Elmhirst Dr	0.06	170	R			From: 29-1072					NA			NA		09/09/1999
(1071) Elmhirst Dr	0.06	190	R			To: 29-1070 Capri Ct					NA			NA		09/09/1999
(1071) Elmhirst Dr						To: 29-1069 Beacon Lane										

Virginia Department of Transportation
Traffic Engineering Division
2008
Annual Average Daily Traffic Volume Estimates By Section of Route
Fairfax Maintenance Area

Route	Length	AADT	QA	4Tire	Bus	Truck				QC	K Factor	QK	Dir Factor	AAWDT	QW	Year
						2Axle	3+Axle	1Trail	2Trail							
Fairfax County																
(1072) Glenheather Dr	0.06	180	R				From: 29-692 Roosevelt St					NA		NA		10/26/2005
(1072) Glenheather Dr	0.07	190	R				From: 29-1071 Elmhist Dr					NA		NA		10/26/2005
							To: 29-1073 Boxwood Dr									
(1073) Boxwood Dr	0.06	390	R				From: 29-693 Westmoreland St					NA		NA		10/26/2005
(1073) Boxwood Dr	0.08	330	R				From: 29-1072					NA		NA		10/26/2005
(1073) Boxwood Dr	0.07	620	R				From: 29-1069 Beacon Lane					NA		NA		10/26/2005
							To: 29-703									
(1074) Colonial Lane	0.11	60	R				From: Dead End					NA		NA		1997
							To: 29-3547 Chain Bridge Rd									
(1075) Harriman St	0.99	2000	R				From: 29-681 Walker Rd					NA		NA		1996
							To: Cul-de-Sac									
(1076) Cedarest Rd	0.23	140	R				From: US 29 Lee Hwy					NA		NA		1986
							To: Dead End									
(1077) Culmore Ct	0.03	1200	R				From: Dead End					NA		NA		1986
(1077) Culmore Ct	0.03	290	R				From: 29-1888 Nevius St					NA		NA		01/18/2006
							To: Dead End; Gap									
(1077) Culmore Ct	0.09	220	R				From: 29-980 Glenmore Dr; Gap					NA		NA		1986
							To: Dead End									
(1078) Glen Carlyn Dr	0.14	7600	G				From: SR 7 W, Leesburg Pike					NA		8300	G	2008
(1078) Glen Carlyn Dr	0.13	6700	R				From: 29-981 Glen Carlyn Dr					NA		NA		11/16/2005
							To: SR 7 E, Leesburg Pike									
(1079) Landess St	0.39	440	R				From: 29-620 Braddock Rd					NA		NA		01/10/2006
							To: 29-1146 Summit Pl									
(1080) Tilbury Rd	0.08	120	R				From: 29-919 Cobbs Rd					NA		NA		03/05/2003
(1080) Tilbury Rd	0.33	70	R				From: 29-718 Valley View Dr					NA		NA		03/05/2003
							To: Dead End									
(1082) Greenbrier Way	0.10	230	R				From: 29-1083 Westchester Dr					NA		NA		01/18/2006
							To: 29-695 Idylwood Rd									
(1083) Westchester Dr	0.38	250	R				From: 29-698 Cedar Lane					NA		NA		1997
(1083) Westchester Dr	0.05	50	R				From: 29-1082 Greenbrier Way					NA		NA		1997
							To: Dead End									
(1084) Kentia Trail; Potomac R	0.12	60	R				From: 29-1085 Gunston Road Way					NA		NA		1987
							To: Dead End									
(1085) Gunston Road Way	0.04	220	R				From: 29-1498 Mallow Trail					NA		NA		07/07/2000
							To: 29-4328 Lantana Trail									

Virginia Department of Transportation
Traffic Engineering Division
2008
Annual Average Daily Traffic Volume Estimates By Section of Route
Fairfax Maintenance Area

Route	Length	AADT	QA	4Tire	Bus	Truck				QC	K Factor	QK	Dir Factor	AAWDT	QW	Year
						2Axle	3+Axle	1Trail	2Trail							
Fairfax County																
(1085) Gunston Road Way	0.05	310	R				From: 29-4328 Lantana Trail					NA		NA		07/07/2000
(1085) Gunston Road Way	0.21	390	R				From: 29-1084					NA		NA		07/07/2000
(1085) Gunston Road Way	0.05	190	R				From: 29-768 Mount Vernon Blvd					NA		NA		07/07/2000
(1085) Gunston Road Way	0.05	140	R				From: 29-1400 Fox Glove Trail					NA		NA		07/07/2000
(1085) Gunston Road Way	0.08	90	R				From: 29-4323 Evergreen Trail					NA		NA		07/07/2000
(1086) Selwyn Dr	0.10	47	R				From: Dead End					NA		NA		1997
(1087) Dulany Dr	0.09	670	R				From: 29-738 Old Dominion Dr					NA		NA		07/23/2002
(1087) Dulany Dr	0.24	280	R				From: 29-1835 Corbin Ct					NA		NA		07/23/2002
(1087) Dulany Dr	0.08	240	R				From: 29-1836 Coan St					NA		NA		07/23/2002
(1087) Dulany Dr	0.14	470	R				From: 29-1834 Mottrom Dr					NA		NA		07/23/2002
(1087) Dulany Dr	0.16	370	R				From: 29-1086 Selwyn Dr					NA		NA		07/23/2002
(1088) Pineland St	0.31	270	R				From: SR 236; 29-7753					NA		NA		1997
(1088) Pineland St	0.12	100	R				From: 29-846 Woodburn Rd					NA		NA		1997
(1089) Howells Rd	0.10	80	R				From: 29-1080 Tilbury Rd					NA		NA		03/05/2003
(1090) Groves Lane	0.12	NA					From: 29-620 Braddock Rd					NA		NA		
(1090) Kelley Dr	0.35	500	R				From: Kelley Dr Groves Lane					NA		NA		09/15/2001
(1091) Agnew Ave	0.07	190	R				From: Dead End					NA		NA		06/17/2003
(1092) Maury Pl	0.09	1000	R				From: 29-1097; 29-1260					NA		NA		06/17/2003
(1093) Palmer Dr	0.07	990	R				From: 29-674 Palmer St					NA		NA		06/21/2005
(1093) Palmer Dr	0.18	220	R				From: 29-1555 Gray St					NA		NA		1997
(1094) Leemay St	0.16	160	R				From: Cul-de-Sac					NA		NA		1996
							To: 29-675 Beulah Rd									

Virginia Department of Transportation
Traffic Engineering Division
2008
Annual Average Daily Traffic Volume Estimates By Section of Route
Fairfax Maintenance Area

Route	Length	AADT	QA	4Tire	Bus	Truck				QC	K Factor	QK	Dir Factor	AAWDT	QW	Year
						2Axle	3+Axle	1Trail	2Trail							
Fairfax County																
(1095) Madron Lane	0.23	140	R				From: 29-650 Gallows Rd				NA			NA		1986
							To: Dead End									
(1096) Jackson Ave	0.08	790	R				From: 29-924 Washington Ave				NA			NA		03/30/2003
							To: 29-1038 Richmond Ave									
(1096) Jackson Av	0.07	850	R				From: 29-1097 WEST				NA			NA		03/30/2003
							To: 29-1097 SOUTH									
(1096) Jackson Av	0.19	1100	R				From: 29-1098 Gibbs St				NA			NA		03/30/2003
							To: 29-623 Old Mt Vernon Rd									
(1096) Jackson Av	0.19	1300	R				From: 29-1099 Laurel Rd				NA			NA		03/03/2003
							To: 29-3154 Mount Zephyr St: Gap									
(1097) Mt Zephyr Dr	0.45	560	R				From: Dead End: Gap				NA			NA		1991
							To: US 1 Richmond Hwy									
(1097) Reddick Ave	0.19	560	R				From: 29-1027 Colonial Ave				NA			NA		1991
							To: 29-3181 Sudbury Pl									
(1098) Gibbs St	0.05	200	R				From: 29-3174 Greystone Pl				NA			NA		06/11/2003
							To: 29-3175 Boland Pl									
(1098) Gibbs St	0.09	180	R				From: 29-1099				NA			NA		06/11/2003
							To: 29-1096 Jackson Ave									
(1098) Gibbs St	0.06	220	R				From: 29-1097 Mt Zephyr Dr				NA			NA		06/11/2003
							To: 29-1098 Gibbs St									
(1098) Gibbs St	0.13	240	R				From: Dead End				NA			NA		03/17/2003
							To: 29-644 Franconia Rd									
(1098) Gibbs St	0.10	320	R				From: Dead End				NA			NA		03/17/2003
							To: 29-1102 Greenleaf St									
(1099) Laurel Rd	0.19	170	R				From: 29-644 Franconia Rd				NA			NA		03/17/2003
							To: 29-1104 Greenleaf St									
(1100) Japonica St	0.17	120	R				From: 29-1103 Hackberry St				NA			NA		1986
							To: 29-1101 Inwood Dr									
(1101) Inwood Dr	0.04	980	R				From: 29-2619 Melia St				NA			NA		03/17/2003
							To: 29-1222 Lignum St									
(1101) Inwood Dr	0.15	950	R				From: 29-1224 Kalmia St				NA			NA		03/17/2003
							To: 29-1102 Greenleaf St									
(1102) Greenleaf St	0.10	310	R				From: 29-1102 Greenleaf St				NA			NA		1986
							To: 29-1103 Hackberry St									
(1102) Greenleaf St	0.07	530	R				From: 29-1101 Inwood Dr				NA			NA		1986
							To: 29-2619 Melia St									
(1103) Hackberry St	0.09	90	R				From: 29-1222 Lignum St				NA			NA		03/17/2003
							To: 29-1224 Kalmia St									
(1103) Hackberry St	0.19	230	R				From: 29-1224 Kalmia St				NA			NA		03/17/2003
							To: 29-1102 Greenleaf St									
(1103) Hackberry St	0.18	710	R				From: 29-1102 Greenleaf St				NA			NA		03/17/2003
							To: 29-1102 Greenleaf St									

Virginia Department of Transportation
Traffic Engineering Division
2008
Annual Average Daily Traffic Volume Estimates By Section of Route
Fairfax Maintenance Area

Route	Length	AADT	QA	4Tire	Bus	Truck				QC	K Factor	QK	Dir Factor	AAWDT	QW	Year
						2Axle	3+Axle	1Trail	2Trail							
Fairfax County																
(1104) Greenleaf St	0.09	270	R									NA		NA		03/17/2003
						From: 29-2619										
(1104) Greenleaf St	0.17	520	R									NA		NA		03/17/2003
						From: 29-1222 Lignum St										
(1104) Greenleaf St	0.17	430	R									NA		NA		03/17/2003
						From: 29-1224 Kalmia St										
						To: 29-1102										
(1105) Fourth Pl	0.30	250	G	95%	3%	0%	1%	1%	0%	C		NA		250	G	2008
						From: 29-1109 Dixon St										
(1105) Fourth Pl	0.20	390	R									NA		NA		06/06/2000
						From: 29-1107 Third Pl										
						To: 29-747 Sanger St										
(1106) Camberly Ave	0.11	270	R									NA		NA		02/11/2003
						From: 29-1155 Highland St										
(1106) Camberly Ave	0.12	190	R									NA		NA		02/11/2003
						From: 29-1120 Gilbert St										
						To: 29-1156										
(1107) Third Pl	0.23	800	G	97%	0%	2%	1%	0%	0%	C		NA		800	G	2008
						From: 29-1109 Dixon St										
						To: 29-1105 Fourth Pl										
(1108) Fifth Pl	0.13	80	R									NA		NA		06/06/2000
						From: 29-1109 Dixon St										
						To: Dead End										
(1109) Dixon St	0.10	140	R									NA		NA		06/06/2000
						From: 29-1108 Fifth Pl										
(1109) Dixon St	0.11	320	G	95%	2%	2%	0%	2%	0%	C		NA		320	G	2008
						From: 29-1105 Fourth Pl										
						To: 29-1107 Third Pl										
(1110) Palmer Dr	0.41	120	R									NA		NA		11/15/2001
						From: Dead End										
						To: SR 123 Ox Rd										
(1111) Buckner Rd	0.17	230	R									NA		NA		06/11/2003
						From: 29-623 Old Mill Rd										
(1111) Buckner Rd	0.12	110	R									NA		NA		06/11/2003
						From: 29-1112 Stilwell Ave										
						To: Dead End										
(1112) Stilwell Ave	0.08	150	R									NA		NA		06/11/2003
						From: 29-1169 Patton Blvd										
(1112) Stilwell Ave	0.10	110	R									NA		NA		06/11/2003
						From: 29-1113 McNair Dr										
(1112) Stilwell Ave	0.05	47	R									NA		NA		06/11/2003
						From: 29-1111 Buckner Rd										
						To: Dead End										
(1113) McNair Dr	0.17	310	R									NA		NA		06/11/2003
						From: 29-623 Old Mill Rd										
(1113) McNair Dr	0.11	140	R									NA		NA		06/11/2003
						From: 29-1112 Stilwell Ave										
						To: Dead End										
(1114) Wiley Dr	0.10	320	R									NA		NA		06/06/2000
						From: 29-601 Belmont Blvd										
(1114) Wiley Dr	0.06	90	R									NA		NA		06/06/2000
						From: 29-1115 Midway Lane										
						To: Dead End										

Virginia Department of Transportation
Traffic Engineering Division
2008
Annual Average Daily Traffic Volume Estimates By Section of Route
Fairfax Maintenance Area

Route	Length	AADT	QA	4Tire	Bus	Truck				QC	K Factor	QK	Dir Factor	AAWDT	QW	Year
						2Axle	3+Axle	1Trail	2Trail							
Fairfax County																
(1115) Midway Lane	0.07	60	R								NA			NA		06/06/2000
(1115) Midway Lane	0.08	190	R								NA			NA		06/06/2000
(1115) Midway Lane	0.10	80	R								NA			NA		06/06/2000
(1116) Anzio Lane	0.17	110	R								NA			NA		06/06/2000
(1117) Virginia Lane	0.10	2300	G	98%	1%	1%	0%	0%	0%	C	NA		2500	G		2008
(1117) Virginia Lane	0.10	2300	G	98%	1%	1%	0%	0%	0%	F	NA		2500	G		2008
(1117) Virginia Lane	0.10	230	R								NA			NA		09/09/1999
(1118) Frank St	0.34	290	R								NA			NA		1997
(1119) Fourth Pl	0.06	70	R								NA			NA		1997
(1120) Gilbert St	0.15	80	R								NA			NA		02/11/2003
(1121) Warren Lane	0.10	90	R								NA			NA		06/06/2000
(1121) Warren Lane	0.20	530	R								NA			NA		06/06/2000
(1121) Park Dr	0.10	480	R								NA			NA		06/06/2000
(1121) Park Dr	0.19	320	R								NA			NA		06/06/2000
(1121) Park Dr	0.38	270	R								NA			NA		06/06/2000
(1122) Crescent Dr	0.33	60	R								NA			NA		06/06/2000
(1123) Forest Dr	0.07	40	R								NA			NA		06/06/2000
(1123) Forest Dr	0.13	60	R								NA			NA		06/06/2000
(1124) Elizabeth St	0.05	40	R								NA			NA		1996
(1125) Millwood Rd	0.46	80	R								NA			NA		1986
(1125) Millwood Rd	0.14	340	R								NA			NA		09/19/2006

Virginia Department of Transportation
Traffic Engineering Division
2008
Annual Average Daily Traffic Volume Estimates By Section of Route
Fairfax Maintenance Area

Route	Length	AADT	QA	4Tire	Bus	Truck				QC	K Factor	QK	Dir Factor	AAWDT	QW	Year
						2Axle	3+Axle	1Trail	2Trail							
Fairfax County																
(1126) Dogwood Lane	0.09	280	R											NA	NA	1997
(1126) Dogwood Lane	0.05	30	R											NA	NA	1997
(1126) Dogwood Lane	0.08	7	R											NA	NA	1997
(1127) Briar Ridge Rd	0.05	770	R											NA	NA	07/23/2002
(1127) Briar Ridge Rd	0.15	70	R											NA	NA	07/23/2002
(1128) Dale Dr	0.10	940	R											NA	NA	10/27/2005
(1128) Dale Dr	0.18	630	R											NA	NA	10/27/2005
(1129) Gordons Rd	0.18	120	R											NA	NA	1997
(1129) Gordons Rd	0.06	180	R											NA	NA	1997
(1129) Gordons Rd	0.12	670	R											NA	NA	1997
(1129) Gordons Rd	0.10	1400	R											NA	NA	1997
(1130) Hill Pl	0.04	30	R											NA	NA	1986
(1131) Woodland Stream Dr	0.06	90	R											NA	NA	03/31/2003
(1131) Briarview Ct	0.09	90	R											NA	NA	03/05/2003
(1132) Ben Franklin Rd	0.53	690	R											NA	NA	1991
(1132) Spring Rd	0.13	1800	R											NA	NA	11/05/2008
(1132) Spring Rd	0.37	4200	G	99%	1%	0%	0%	0%	0%	C	0.108	F	0.702	4500	G	2008
(1133) Tanager St	0.28	440	R											NA	NA	03/13/2003
(1134) Calamo St	0.12	70	R											NA	NA	1986
(1134) Calamo St	0.08	160	R											NA	NA	03/13/2003
(1134) Calamo St	0.12	300	R											NA	NA	03/13/2003
(1134) Calamo St	0.60	930	G	97%	2%	1%	0%	0%	0%	C	0.096	F	0.593	1000	G	2008

Virginia Department of Transportation
Traffic Engineering Division
2008
Annual Average Daily Traffic Volume Estimates By Section of Route
Fairfax Maintenance Area

Route	Length	AADT	QA	4Tire	Bus	-----Truck-----				QC	K Factor	QK	Dir Factor	AAWDT	QW	Year
						2Axle	3+Axle	1Trail	2Trail							
Fairfax County																
(1135) Ridgeway Dr	0.65	180	R								NA			NA		1991
						From: Dead End										
						To: 29-1134 Calamo St										
(1135) Ridgeway Dr	0.71	390	G	96%	2%	1%	0%	0%	0%	C	0.125	F	0.652	420	G	2008
						From: Dead End										
						To: 29-1134 Calamo St										
(1136) Robin Rd	0.14	80	R								NA			NA		03/13/2003
						From: 29-1135 Ridgeway Dr										
(1136) Robin Rd	0.08	40	R								NA			NA		03/19/2003
						From: Dead End										
						To: 29-1134 Calamo St										
(1137) Wren Dr	0.13	80	R								NA			NA		03/13/2003
						From: 29-1135 Ridgeway Dr										
(1137) Wren Dr	0.07	45	R								NA			NA		03/13/2003
						From: Dead End										
						To: 29-3179 Potomac Lane										
(1138) Winthrop Dr	0.09	430	R								NA			NA		06/04/2003
						From: 29-2142 Standish Rd										
(1138) Winthrop Dr	0.19	270	R								NA			NA		06/04/2003
						From: 29-2141 Alden Rd										
(1138) Winthrop Dr	0.09	380	R								NA			NA		06/04/2003
						From: 29-850 Ft Hunt Rd										
						To: 29-789 Loisdale Rd										
(1139) Loisdale Ct	0.26	4700	R								NA			NA		1986
						From: Dead End										
						To: US 29 Lee Hwy										
(1140) Emma Lee St	0.21	1500	R								NA			NA		1991
						From: 29-3470 Morris St										
(1141) Grafton St	0.32	200	R								NA			NA		02/24/2003
						From: 29-2912										
						To: 29-2244										
(1142) Birch Lane	0.16	500	R								NA			NA		02/24/2003
						From: 29-620 Braddock Rd										
(1142) Birch Lane	0.09	270	R								NA			NA		03/19/2003
						From: 29-965 Pine Rd										
(1142) Birch Lane	0.19	230	R								NA			NA		02/04/2003
						From: 29-2462 Spring Valley Dr										
(1142) Birch Lane	0.07	170	R								NA			NA		02/04/2003
						From: 29-3472 Tunlaw St										
(1142) Birch Lane	0.06	90	R								NA			NA		02/04/2003
						From: 0.07 MN 29-3472										
						To: Cul-de-Sac										
(1143) First St	0.12	90	R								NA			NA		02/24/2003
						From: 29-2246 Cherokee Ave										
						To: 29-885										
(1144) Fifth St	0.17	150	R								NA			NA		02/24/2003
						From: 29-2246 Cherokee Ave										
						To: 29-2241										
(1145) Holyoke Dr	0.25	340	R								NA			NA		1997
						From: Cul-de-Sac										
						To: 29-712 Old Columbia Pike										
(1146) Summit Pl	0.49	2700	R								NA			NA		01/10/2006
						From: 29-963 Hillcrest Pl										
						To: 29-1272										

Virginia Department of Transportation
Traffic Engineering Division
2008
Annual Average Daily Traffic Volume Estimates By Section of Route
Fairfax Maintenance Area

Route	Length	AADT	QA	4Tire	Bus	Truck				QC	K Factor	QK	Dir Factor	AAWDT	QW	Year
						2Axle	3+Axle	1Trail	2Trail							
Fairfax County																
(1147) Flanders St	0.12	170	R								NA			NA		02/11/2003
(1147) Flanders St	0.16	190	R								NA			NA		02/11/2003
(1147) Flanders St	0.06	350	R								NA			NA		02/11/2003
(1147) Flanders St	0.04	320	R								NA			NA		10/29/2008
(1148) Clermont Dr	0.22	1100	G	98%	1%	0%	0%	0%	0%	C	0.104	F	0.714	1200	G	2008
(1149) Spruce St	0.07	80	R								NA			NA		1997
(1149) Spruce St	0.20	90	R								NA			NA		1997
(1150) Pine St	0.11	350	R								NA			NA		1997
(1151) Olney Rd	0.55	1000	R								NA			NA		1991
(1152) Burroughs Lane	0.20	140	R								NA			NA		1997
(1153) Glenmont St	0.20	150	R								NA			NA		07/23/2002
(1154) Grace St	0.47	600	R								NA			NA		11/19/2008
(1155) Highland St	1.12	460	R								NA			NA		1991
(1155) Highland St	0.54	7800	G	94%	2%	3%	0%	1%	0%	C	0.077	F	0.659	8400	G	2008
(1155) Highland St	0.40	590	R								NA			NA		10/29/2008
(1155) Augusta Dr	0.37	NA									NA			NA		
(1155) Bland St	0.11	5400	R								NA			NA		10/29/2008
(1155) Bland St	0.25	9900	R								NA			NA		1991
(1156) Floyd Ave	1.26	1500	R								NA			NA		11/05/2008
(1157) Essex Ave	0.17	460	R								NA			NA		11/05/2008
(1157) Essex Ave	0.41	5900	G	98%	0%	1%	0%	0%	0%	F	NA			NA		2008

Virginia Department of Transportation
Traffic Engineering Division
2008
Annual Average Daily Traffic Volume Estimates By Section of Route
Fairfax Maintenance Area

Route	Length	AADT	QA	4Tire	Bus	-----Truck-----				QC	K Factor	QK	Dir Factor	AAWDT	QW	Year
						2Axle	3+Axle	1Trail	2Trail							
Fairfax County																
(1157) Essex Ave	0.41	3400	G	98%	0%	1%	0%	0%	0%	C	0.079	F	0.615	3700	G	2008
						From: 29-1193 Hanover Ave										
(1157) Essex Ave	0.43	1200	R								NA		NA			10/29/2008
						From: 29-617 Backlick Rd										
						To: 29-1155 Highland St										
(1158) Amherst Ave	0.47	38000	G	98%	1%	1%	0%	1%	0%	F	0.078	F	0.734	41000	G	2008
						From: 29-617 S, Backlick Rd										
(1158) Amherst Ave	0.81	23000	G	98%	1%	1%	0%	1%	0%	C	0.096	F		24000	G	2008
						From: 29-1155 Bland St										
						To: 29-617 N, Backlick Rd										
(1159) Brunswick St	0.24	350	R								NA		NA			02/12/2003
						From: 29-1157 Essex Ave										
(1159) Brunswick St	0.13	430	R								NA		NA			02/12/2003
						From: 29-1156 Floyd Ave										
(1159) Brunswick St	0.13	310	R								NA		NA			02/12/2003
						From: 29-1155 Highland St										
						To: Dead End										
(1160) Craig St	0.21	310	R								NA		NA			02/12/2003
						From: 29-1157 Essex Ave										
(1160) Craig St	0.15	800	R								NA		NA			02/12/2003
						From: 29-1156										
(1160) Craig St	0.06	1200	R								NA		NA			02/12/2003
						From: 29-1155 Highland St										
(1160) Craig St	0.08	300	R								NA		NA			02/12/2003
						From: 29-1162										
						To: Dead End										
(1161) Cumberland Ave	0.26	NA									NA		NA			
						From: 29-617 Backlick Rd										
(1161) Dinwiddie St	0.56	260	R								NA		NA			1991
						From: Dinwiddie St										
						To: Cumberland Ave										
(1162) Reservoir Rd	0.01	NA									NA		NA			
						From: Dead End										
(1162) Reservoir Rd	0.10	350	R								NA		NA			02/12/2003
						From: 29-1193 Hanover Ave										
(1162) Reservoir Rd	0.12	300	R								NA		NA			02/12/2003
						From: 29-1571 Belfast Lane										
(1162) Reservoir Rd	0.09	330	R								NA		NA			02/12/2003
						From: 29-1217 Gloucester Ave										
(1162) Reservoir Rd	0.08	1800	R								NA		NA			02/12/2003
						From: 29-1557 Ash Dr										
						To: 29-1160 Craig St										
(1163) Lockett Ave	0.03	30	R								NA		NA			1986
						From: Dead End										
(1163) Lockett Ave	0.08	370	R								NA		NA			11/17/2008
						From: 29-2770 Janet Lane										
(1163) Lockett Ave	0.09	270	R								NA		NA			11/17/2008
						From: 29-2558 Redwood Dr										
(1163) Lockett Ave	0.07	300	R								NA		NA			1986
						From: Dead End; Gap Terminus										
						To: 29-1164 Gap Terminus										
						From: 29-1004 Wedderburn Lane										

Virginia Department of Transportation
Traffic Engineering Division
2008
Annual Average Daily Traffic Volume Estimates By Section of Route
Fairfax Maintenance Area

Route	Length	AADT	QA	4Tire	Bus	Truck				QC	K Factor	QK	Dir Factor	AAWDT	QW	Year
						2Axle	3+Axle	1Trail	2Trail							
Fairfax County																
(1164) Aponi Rd	0.05	280	R													1986
(1164) Aponi Rd	0.15	270	R													11/17/2008
(1165) Lucy Lane	0.13	60	R													1997
(1166) Wharton Lane	0.60	1000	R													1991
(1167) Holland St	0.11	120	R													1997
(1168) Penwood Dr	0.17	150	R													01/05/2004
(1168) Penwood Dr	0.09	170	R													01/05/2004
(1169) Patton Blvd	0.04	250	R													06/12/2003
(1169) Patton Blvd	0.10	470	R													06/12/2003
(1169) Patton Blvd	0.01	620	R													06/12/2003
(1169) Patton Blvd	0.09	990	G	98%	1%	0%	0%	0%	0%	C	0.161	F	0.599	1100	G	2008
(1169) Patton Blvd	0.17	330	R													06/12/2003
(1169) Patton Blvd	0.16	190	R													06/12/2003
(1170) Remington Dr	0.22	100	R													06/12/2003
(1170) Remington Dr	0.15	110	R													06/12/2003
(1171) Burke Dr	0.05	20	R													06/12/2003
(1171) Burke Dr	0.17	190	R													06/12/2003
(1171) Burke Dr	0.08	170	R													06/12/2003
(1172) Magnolia Ave	0.07	30	R													1986
(1172) Magnolia Ave	0.15	1000	R													07/11/2002
(1173) Sixth St	0.21	440	R													1997
(1173) Sixth St	0.09	560	R													1997

Virginia Department of Transportation
Traffic Engineering Division
2008
Annual Average Daily Traffic Volume Estimates By Section of Route
Fairfax Maintenance Area

Route	Length	AADT	QA	4Tire	Bus	Truck				QC	K Factor	QK	Dir Factor	AAWDT	QW	Year
						2Axle	3+Axle	1Trail	2Trail							
Fairfax County																
(1173) Sixth St	0.12	80	R				From: 29-6742 Sixth South Rd					NA		NA		1997
							To: Cul-de-Sac									
(1174) Spring St	0.03	70	R				From: 29-695 Idylwood Rd					NA		NA		1997
							To: Dead End									
(1175) Ridgewood Dr	0.32	410	R				From: 29-1000 Pence Ct					NA		NA		11/29/2005
							To: 29-1177 Aston St									
(1176) Thor Dr	0.18	190	R				From: Cul-de-Sac					NA		NA		1986
							To: 29-1000 Pence Ct									
(1176) Thor Dr	0.32	710	R				From: 29-1000 Pence Ct					NA		NA		11/16/2005
							To: 29-1177 Aston St									
(1176) Thor Dr	0.21	940	R				From: 29-1177 Aston St					NA		NA		11/16/2005
							To: 29-650 W, Gallows Rd									
(1176) Surrey Lane	0.07	460	R				From: 29-650 E, Gallows Rd					NA		NA		11/16/2005
							To: 29-3256 Westminster Ct									
(1176) Surrey Lane	0.02	400	R				From: 29-3256 Westminster Ct					NA		NA		11/16/2005
							To: 29-2646 Parish Lane									
(1176) Surrey Lane	0.02	380	R				From: 29-2646 Parish Lane					NA		NA		11/16/2005
							To: 29-2644 Gaddy Ct									
(1176) Surrey Lane	0.03	360	R				From: 29-2644 Gaddy Ct					NA		NA		11/16/2005
							To: 29-2645 Joan Ct									
(1176) Surrey Lane	0.04	300	R				From: 29-2645 Joan Ct					NA		NA		11/16/2005
							To: 29-1896 Friar Tuck Ct									
(1176) Surrey Lane	0.07	270	R				From: 29-1896 Friar Tuck Ct					NA		NA		11/16/2005
							To: 29-1895 Marian Ct									
(1176) Surrey Lane	0.03	210	R				From: 29-1895 Marian Ct					NA		NA		11/16/2005
							To: 29-1894 Little John Ct									
(1176) Surrey Lane	0.15	170	R				From: 29-1894 Little John Ct					NA		NA		11/16/2005
							To: 29-2449 Sherwood Ct									
(1176) Surrey Lane	0.06	160	R				From: 29-2449 Sherwood Ct					NA		NA		11/16/2005
							To: 29-2986 Hartwell Ct									
(1177) Aston St	0.44	1400	R				From: 29-971					NA		NA		11/29/2005
							To: 29-650; 29-9625									
(1178) Alpha Pl	0.04	30	R				From: 29-971					NA		NA		1986
							To: Dead End									
(1179) Byron Av	0.10	130	R				From: 29-644 Old Keene Mill Rd					NA		NA		03/13/2003
							To: Dead End									
(1180) Gamma Pl	0.05	60	R				From: 29-971					NA		NA		1997
							To: Dead End									
(1181) Delta Pl	0.05	70	R				From: 29-971					NA		NA		1997
							To: Dead End									
(1182) MacGregor Ct	0.07	60	R				From: Dead End					NA		NA		1997
							To: 29-971 Trammell Rd									
(1182) Epsilon Pl	0.05	40	R				From: 29-971 Trammell Rd					NA		NA		1997
							To: Dead End									

Virginia Department of Transportation
Traffic Engineering Division
2008
Annual Average Daily Traffic Volume Estimates By Section of Route
Fairfax Maintenance Area

Route	Length	AADT	QA	4Tire	Bus	Truck				QC	K Factor	QK	Dir Factor	AAWDT	QW	Year
						2Axle	3+Axle	1Trail	2Trail							
Fairfax County																
(1183) Reef Ct	0.10	60	R				From: 29-3119 Coral Lane					NA		NA		01/05/2004
							To: Cul-de-Sac									
(1184) James Dr	0.24	170	R				From: SR 241 Kings Hwy North					NA		NA		03/13/2003
							To: 29-1185 Timothy Pl									
(1184) James Dr	0.14	240	R				From: 29-1185 Timothy Pl					NA		NA		03/13/2003
							To: 29-1186 Lenore Lane									
(1185) Timothy Pl	0.06	210	R				From: 29-1184 James Dr					NA		NA		1986
							To: 29-1186 Lenore Lane									
(1185) Timothy Pl	0.04	630	R				From: 29-1186 Lenore Lane					NA		NA		1986
							To: SR 241 Kings Hwy North									
(1186) Lenore Lane	0.07	380	R				From: 29-1185 Timothy Pl					NA		NA		03/13/2003
							To: 29-1184 James Dr									
(1186) Lenore Lane	0.06	2600	R				From: 29-1184 James Dr					NA		NA		03/13/2003
							To: 29-611 Telegraph Rd									
(1187) Trinidad St	0.04	390	R				From: 29-1189					NA		NA		1997
							To: 29-692 Roosevelt St									
(1187) Trinidad St	0.14	170	R				From: 29-692 Roosevelt St					NA		NA		1997
							To: Dead End									
(1188) Underwood St	0.07	240	R				From: Arlington County Line					NA		NA		10/26/2005
							To: 29-1189									
(1188) Underwood St	0.09	200	R				From: 29-1189					NA		NA		10/26/2005
							To: 29-692 Roosevelt St									
(1189) 33rd St	0.05	170	R				From: 29-2829 Whitcomb Pl					NA		NA		1997
							To: 29-693 Westmoreland St									
(1189) 33rd St	0.08	310	R				From: 29-693 Westmoreland St					NA		NA		1997
							To: 29-2851 Van Buren Ct									
(1189) 33rd St	0.07	290	R				From: 29-2851 Van Buren Ct					NA		NA		1997
							To: 29-1188 Underwood St									
(1189) 33rd St	0.06	300	R				From: 29-1188 Underwood St					NA		NA		1997
							To: 29-1190 Tuckahoe St									
(1189) 33rd St	0.07	320	R				From: 29-1190 Tuckahoe St					NA		NA		1997
							To: 29-1187 Trinidad St									
(1190) Tuckahoe St	0.03	30	R				From: 29-1189					NA		NA		1997
							To: Dead End									
(1191) Frederick St	0.18	260	R				From: 29-1157 Essex Ave					NA		NA		02/12/2003
							To: 29-1156 Floyd Ave									
(1191) Frederick St	0.18	210	R				From: 29-1156 Floyd Ave					NA		NA		02/12/2003
							To: 29-1216 Giles Pl									
(1192) Grayson St	0.18	130	R				From: 29-1157 Essex Ave					NA		NA		10/24/2003
							To: 29-1156 Floyd Ave									
(1192) Grayson St	0.15	170	R				From: 29-1156 Floyd Ave					NA		NA		10/21/2003
							To: 29-1216 Giles Pl									

Virginia Department of Transportation
Traffic Engineering Division
2008
Annual Average Daily Traffic Volume Estimates By Section of Route
Fairfax Maintenance Area

Route	Length	AADT	QA	4Tire	Bus	-----Truck-----				QC	K Factor	QK	Dir Factor	AAWDT	QW	Year
						2Axle	3+Axle	1Trail	2Trail							
Fairfax County																
(1193) Hanover Ave	0.60	6200	G	96%	2%	1%	0%	0%	0%	C	0.104	F	0.714	6700	G	2008
						From: 29-644 Old Keen Mill Rd										
						To: 29-1157 Essex Ave										
(1193) Hanover Ave	0.54	2900	G	96%	2%	1%	0%	0%	0%	F	0.092	F	0.617	3100	G	2008
						From: 29-1155 Highland St										
(1193) Hanover Ave	0.08	1100	R								NA			NA		02/12/2003
						From: 29-1162 Reservoir Rd										
(1193) Evanston Rd	0.22	940	R								NA			NA		02/12/2003
						From: 29-1571 Belfast Lane										
(1193) Evanston Rd	0.18	210	R								NA			NA		02/12/2003
						From: 29-1557 Ash Dr										
(1193) Evanston Rd	0.03	40	R								NA			NA		02/12/2003
						From: Dead End										
(1194) Garden Rd	0.24	260	R								NA			NA		12/19/2001
						From: 29-777 Center Rd										
(1194) Garden Rd	0.10	170	R								NA			NA		12/19/2001
						From: 29-824 Tuttle Rd										
						To: Dead End										
(1195) Stenhouse Pl	0.10	90	R								NA			NA		1997
						From: Dead End										
						To: 29-650 Gallows Rd										
(1196) Addison St	0.08	90	R								NA			NA		11/17/2008
						From: 29-1164 Aponi Rd										
						To: 29-1197										
(1197) Locust Dr	0.05	40	R								NA			NA		1986
						From: Dead End										
						To: 29-1196 Addison St										
(1198) Scotts Run Rd	0.10	200	R								NA			NA		1997
						From: 29-694 Lewinsville Rd										
(1198) Scotts Run Rd	0.20	140	R								NA			NA		1997
						From: 29-1800 Box Elder Ct										
						To: Dead End										
(1199) Falls Run Rd	0.16	210	R								NA			NA		1997
						From: Dead End										
(1199) Falls Run Rd	0.04	380	R								NA			NA		1997
						From: 29-3813 Mill Pond Valley Dr										
						To: 29-738 Old Dominion Dr										
(1200) Hyde Rd	0.10	110	R								NA			NA		1997
						From: 29-695 Idylwood Rd										
						To: Cul-de-Sac										
(1201) Rolling Hills Ave	0.20	310	R								NA			NA		06/05/2003
						From: 29-1202 Janna Lee Ave										
						To: 29-836 Buckman Rd										
(1202) Janna Lee Ave	0.17	2300	R								NA			NA		11/12/2008
						From: US 1; FR-892 & 949										
(1202) Janna Lee Av	0.12	5900	R								NA			NA		11/12/2008
						From: 29-836 Buckman Rd										
(1202) Janna Lee Ave	0.11	2600	R								NA			NA		06/05/2003
						From: 29-6005 Tamarind St										
						To: Dead End										
(1203) Taylor Dr	0.28	220	R								NA			NA		1986
						From: Dead End										
						To: SR 236 Little River Tpke										

Virginia Department of Transportation
Traffic Engineering Division
2008
Annual Average Daily Traffic Volume Estimates By Section of Route
Fairfax Maintenance Area

Route	Length	AADT	QA	4Tire	Bus	Truck				QC	K Factor	QK	Dir Factor	AAWDT	QW	Year
						2Axle	3+Axle	1Trail	2Trail							
Fairfax County																
(1205) Piney Run Dr	0.13	50	R											NA		1987
(1206) Fort Hill Dr	0.25	230	R											NA		03/04/2003
(1207) Pine Brook Rd	0.08	330	R											NA		03/03/2003
(1208) Thomas Ave	0.23	530	N											NA		02/07/2005
(1208) Thomas Ave	0.71	350	R											NA		08/16/2005
(1209) Blue Ridge Lane	0.08	60	R											NA		1996
(1210) Bradley Rd	0.14	610	R											NA		05/11/2000
(1210) Bradley Rd	0.18	330	R											NA		05/11/2000
(1210) Bradley Rd	0.24	290	R											NA		05/11/2000
(1210) Bradley Rd	0.20	100	R											NA		05/11/2000
(1211) Lamb St	0.20	120	R											NA		05/11/2000
(1211) Lamb St	0.08	120	R											NA		1991
(1211) Lamb St	0.05	120	R											NA		1991
(1211) Audrey Dr	0.05	80	R											NA		04/14/2003
(1212) Lake Fairfax Dr	0.30	3300	R											NA		1997
(1212) Lake Fairfax Dr	0.10	4200	R											NA		1997
(1213) Valley Rd	0.23	150	R											NA		1997
(1213) Valley Rd	0.20	680	R											NA		1997
(1214) Guilford Dr	0.10	100	R											NA		03/04/2003
(1214) Guilford Dr	0.11	70	R											NA		03/04/2003
(1215) Erving St	0.18	160	R											NA		03/13/2003

Virginia Department of Transportation
Traffic Engineering Division
2008
Annual Average Daily Traffic Volume Estimates By Section of Route
Fairfax Maintenance Area

Route	Length	AADT	QA	4Tire	Bus	Truck				QC	K Factor	QK	Dir Factor	AAWDT	QW	Year
						2Axle	3+Axle	1Trail	2Trail							
Fairfax County																
(1216) Giles Pl	0.03	190	R				From: 29-1217 Gloucester Ave					NA		NA		02/12/2003
(1216) Giles Pl	0.05	200	R				To: 29-1192					NA		NA		02/12/2003
(1216) Giles Pl	0.05	260	R				From: 29-1191					NA		NA		03/12/2003
(1216) Giles Pl	0.06	390	R				To: 29-1215 Erving St					NA		NA		02/12/2003
							From: 29-1155 Highland St									
(1217) Gloucester Ave	0.10	1300	R				To: 29-1193 Hanover Ave					NA		NA		03/13/2003
(1217) Gloucester Ave	0.02	1300	R				From: 29-1216 Giles Pl					NA		NA		03/13/2003
(1217) Gloucester Ave	0.06	1300	R				To: 29-1236 Greenville Pl					NA		NA		03/13/2003
(1217) Gloucester Ave	0.06	1300	R				From: 29-1452 Halifax Pl					NA		NA		03/13/2003
(1217) Gloucester Ave	0.07	580	R				To: 29-1155 Highland St					NA		NA		03/13/2003
							From: 29-1162 Reservoir Rd									
(1218) Elm St	0.10	80	R				To: Dead End					NA		NA		03/05/2003
(1218) Elm St	0.12	130	R				From: 29-772 Kathmoor Dr					NA		NA		11/17/2008
(1218) St John Dr	0.21	1100	R				To: 29-644 Franconia Rd					NA		NA		03/05/2003
(1218) St John Dr	0.19	180	R				From: 29-3350 Buell St					NA		NA		03/05/2003
							To: Dead End									
(1219) Bernard Ave	0.09	70	R				From: Dead End					NA		NA		01/06/2004
(1219) Bernard Ave	0.12	180	R				To: 29-1232					NA		NA		01/06/2004
							From: 29-644 Franconia Rd									
(1220) Neuman St	0.40	650	R				To: Dead End					NA		NA		01/06/2004
							From: 29-636 Hooes Rd									
(1221) Edgerton Lane	0.10	110	R				To: 29-617 Backlick Rd					NA		NA		07/07/2000
							From: Dead End									
(1222) Lignum St	0.07	140	R				To: 29-1223 Elder Ave					NA		NA		03/17/2003
(1222) Lignum St	0.10	110	R				From: 29-1225 Forsythia St					NA		NA		03/17/2003
(1222) Lignum St	0.11	110	R				To: 29-1104 Greenleaf St					NA		NA		03/17/2003
							From: 29-1103									
(1223) Elder Ave	0.09	60	R				To: 29-2619					NA		NA		03/17/2003
(1223) Elder Ave	0.15	260	R				From: 29-1222 Lignum St					NA		NA		03/17/2003
(1223) Elder Ave	0.33	600	R				To: 29-1224 Kalmia St					NA		NA		03/17/2003
							From: 29-644 Franconia Rd									

Virginia Department of Transportation
Traffic Engineering Division
2008
Annual Average Daily Traffic Volume Estimates By Section of Route
Fairfax Maintenance Area

Route	Length	AADT	QA	4Tire	Bus	Truck				QC	K Factor	QK	Dir Factor	AAWDT	QW	Year
						2Axle	3+Axle	1Trail	2Trail							
Fairfax County																
(1224) Kalmia St	0.08	330	R				From: 29-1223 Elder Ave					NA		NA		03/17/2003
(1224) Kalmia St	0.10	530	R				To: 29-1225 Forsythia St					NA		NA		03/17/2003
(1224) Kalmia St	0.09	160	R				From: 29-1104 Greenleaf St					NA		NA		03/17/2003
							To: 29-1103									
(1225) Forsythia St	0.17	80	R				From: 29-1222 Lignum St					NA		NA		03/17/2003
(1225) Forsythia St	0.25	430	R				To: 29-1224 Kalmia St					NA		NA		03/17/2003
(1225) Forsythia St	0.06	130	R				From: 29-7529					NA		NA		05/12/2003
							To: Cul-de-Sac									
(1226) Lenox Dr	0.33	360	R				From: 29-1229 Laurel St					NA		NA		01/21/2003
							To: 29-1558 Maple Ave									
(1227) Trapp Rd	0.22	230	R				From: SCL Fairfax					NA		NA		01/21/2003
							To: 29-1228 Whitacre Rd									
(1228) Whitacre Rd	0.05	110	R				From: Cul-de-Sac					NA		NA		03/31/2003
(1228) Whitacre Rd	0.02	90	R				To: 0.05 MN Cul-de-Sac					NA		NA		01/21/2003
(1228) Whitacre Rd	0.04	2500	R				From: 29-5154 Baccarat Dr					NA		NA		01/21/2003
(1228) Whitacre Rd	0.25	4500	R				To: Dead End; Gap Terminus					NA		NA		01/21/2003
							From: Dead End; Gap									
(1228) Whitacre Rd	0.08	5600	R				To: 29-1227 Trapp Rd					NA		NA		1986
							From: SCL Fairfax									
(1229) Laurel St	0.05	3300	R				From: 29-652 Burke Station Rd					NA		NA		12/03/2008
(1229) Laurel St	0.04	3300	R				To: 29-4487 Worcester Dr					NA		NA		12/03/2008
(1229) Laurel St	0.10	3200	R				From: 29-1230 Bruning Ct					NA		NA		12/16/2008
(1229) Laurel St	0.16	2900	R				To: 29-1558 Maple Ave					NA		NA		12/03/2008
(1229) Laurel St	0.07	3100	R				From: 29-4485 Minton Dr					NA		NA		12/03/2008
(1229) Laurel St	0.11	2900	R				To: 29-1226 Lenox Dr					NA		NA		12/16/2008
							From: 29-1228 Whitacre Rd									
(1230) Bruning Ct	0.14	180	R				From: 29-1229 Laurel St					NA		NA		01/30/2002
							To: Dead End									
(1231) Park Terrace	0.03	70	R				From: End Circle East					NA		NA		09/29/2008
(1231) Park Terrace	0.09	40	R				To: 29-1232 E, Edgewood Dr					NA		NA		09/29/2008
							From: 29-1232 W, Edgewood Dr									

Virginia Department of Transportation
Traffic Engineering Division
2008
Annual Average Daily Traffic Volume Estimates By Section of Route
Fairfax Maintenance Area

Route	Length	AADT	QA	4Tire	Bus	-----Truck-----				QC	K Factor	QK	Dir Factor	AAWDT	QW	Year
						2Axle	3+Axle	1Trail	2Trail							
Fairfax County																
(1231) Park Terrace	0.03	110	R				From: 29-1232 W. Edgewood Dr				NA			NA		09/29/2008
(1231) Park Terrace	0.11	180	R				To: Begin Circle West				NA			NA		09/29/2008
(1232) Edgewood Dr	0.05	46	R				From: 29-644 Franconia Rd				NA			NA		09/29/2008
(1232) Edgewood Dr	0.05	130	R				To: 29-1219 Bernard Ave				NA			NA		09/29/2008
(1232) Edgewood Dr	0.05	130	R				From: 29-1231 W. Park Terrace				NA			NA		09/29/2008
(1232) Edgewood Dr	0.05	130	R				To: 29-1231 E. Park Terrace				NA			NA		09/29/2008
(1233) Lewin Dr	0.09	40	R				From: 29-1214 Guilford Dr				NA			NA		1986
(1233) Lewin Dr	0.11	70	R				To: Dead End				NA			NA		1986
(1233) Lewin Dr	0.11	70	R				From: 29-1234 Arco St				NA			NA		11/18/2008
(1234) Arco St	0.08	10	R				To: 29-613 Beulah St				NA			NA		1986
(1234) Arco St	0.05	30	R				From: Dead End				NA			NA		1986
(1234) Arco St	0.05	30	R				To: 29-1233 Lewin Dr				NA			NA		1986
(1235) Pohick River Dr	0.27	70	R				From: Dead End				NA			NA		07/10/2001
(1236) Greenville Pl	0.11	60	R				To: 29-642 Lorton Rd				NA			NA		10/29/2008
(1237) Bath St	0.17	820	R				From: 29-748 Armistead Rd				NA			NA		11/19/2008
(1237) Bath St	0.18	800	R				To: 29-1193 Hanover Ave				NA			NA		11/19/2008
(1237) Bath St	0.22	280	R				From: 29-1217 Gloucester Ave				NA			NA		1986
(1237) Bath St	0.05	480	R				To: 29-1154 Grace St				NA			NA		11/19/2008
(1238) Ashley Pl	0.06	47	R				From: 29-1156 Floyd Ave				NA			NA		1986
(1239) Decatur Dr	0.05	910	R				To: 29-1157 Essex Ave				NA			NA		1986
(1239) Decatur Dr	0.05	1100	R				From: 29-1244 Andes Dr				NA			NA		1986
(1239) Decatur Dr	0.04	2300	R				To: 29-1240 Decatur Ct				NA			NA		1986
(1239) Decatur Dr	0.03	2400	R				From: 29-1269 Alta Vista Dr				NA			NA		1986
(1240) Decatur Ct	0.05	90	R				To: 29-3444 San Juan Dr				NA			NA		08/08/2001
(1241) Charlotte St	0.16	140	R				From: WCL Fairfax				NA			NA		11/19/2008
(1241) Charlotte St	0.16	140	R				To: 29-1239 Decatur Dr				NA			NA		11/19/2008
(1241) Charlotte St	0.16	140	R				From: 29-1156 Floyd Ave				NA			NA		11/19/2008
(1241) Charlotte St	0.16	140	R				To: Cul-de-Sac				NA			NA		11/19/2008
(1241) Charlotte St	0.16	140	R				From: 29-1157 Essex Ave				NA			NA		11/19/2008

Virginia Department of Transportation
Traffic Engineering Division
2008
Annual Average Daily Traffic Volume Estimates By Section of Route
Fairfax Maintenance Area

Route	Length	AADT	QA	4Tire	Bus	Truck				QC	K Factor	QK	Dir Factor	AAWDT	QW	Year
						2Axle	3+Axle	1Trail	2Trail							
Fairfax County																
(1241) Charlotte St	0.11	250	R			From: 29-1157 Essex Ave					NA			NA		11/19/2008
(1241) Charlotte St	0.15	260	R			From: 29-1243 Julian St					NA			NA		11/19/2008
						To: 29-1193 Hanover Ave										
(1242) Dickinson Rd	0.07	320	R			From: 29-1156 Floyd Ave					NA			NA		1986
(1242) Dickinson Rd	0.07	320	R			From: 29-1386 Nancemond St					NA			NA		1986
(1242) Dickinson Rd	0.18	220	R			From: 29-1157 Essex Ave					NA			NA		1986
(1242) Dickinson Rd	0.16	310	R			From: 29-1243 Julian St					NA			NA		11/19/2008
						To: 29-1193 Hanover Ave										
(1243) Julian St	0.06	220	R			From: 29-1266 Gary St					NA			NA		11/19/2008
(1243) Julian St	0.06	150	R			From: 29-1274 Falmouth St					NA			NA		11/19/2008
						To: 29-1274										
(1243) Julian St	0.06	160	R			From: 29-1273					NA			NA		11/19/2008
(1243) Julian St	0.06	120	R			From: 29-1242					NA			NA		11/19/2008
						To: 29-1241										
(1244) Andes Dr	0.04	30	R			From: Dead End					NA			NA		1986
(1244) Andes Dr	0.08	350	R			From: 29-5160 Bea Mar Ct					NA			NA		10/04/2001
(1244) Andes Dr	0.05	420	R			From: 29-3488 Stanrich Ct					NA			NA		10/04/2001
(1244) Andes Dr	0.09	490	R			From: 29-3440 Melissa Ct					NA			NA		10/04/2001
(1244) Andes Dr	0.06	660	R			From: 29-3460 Andes Ct					NA			NA		10/04/2001
(1244) Andes Dr	0.11	1300	R			From: 29-1270 Santa Clara Dr					NA			NA		10/04/2001
(1244) Andes Dr	0.12	1200	R			From: 29-1261 Roma St					NA			NA		10/04/2001
(1244) Andes Dr	0.07	850	R			From: 29-1239 Decatur Dr					NA			NA		1986
(1244) Andes Dr	0.08	590	R			From: 29-1463 SOUTH					NA			NA		10/14/2001
(1244) Andes Dr	0.03	380	R			From: 29-1489 Salina Ct					NA			NA		11/11/2001
(1244) Andes Dr	0.09	350	R			From: 29-1487 Del Mar Ct					NA			NA		10/04/2001
(1244) Andes Dr	0.04	90	R			From: 29-1463 NORTH					NA			NA		1986
						To: Dead End										
(1245) Clearbrook Dr	0.12	80	R			From: Dead End					NA			NA		1986
						To: 29-1157 Essex Ave										

Virginia Department of Transportation
Traffic Engineering Division
2008
Annual Average Daily Traffic Volume Estimates By Section of Route
Fairfax Maintenance Area

Route	Length	AADT	QA	4Tire	Bus	-----Truck-----				QC	K Factor	QK	Dir Factor	AAWDT	QW	Year
						2Axle	3+Axle	1Trail	2Trail							
Fairfax County																
(1246) Village Dr	0.14	930	R			From: 29-5460					NA			NA		08/14/2001
(1246) Village Dr	0.32	960	R			From: 29-1429 Larry Rd					NA			NA		08/14/2001
(1246) Village Dr	0.08	1100	R			From: 29-1252 Swarts Dr					NA			NA		08/14/2001
(1246) Village Dr	0.19	1200	R			From: 29-1250 Freeland Ct					NA			NA		08/14/2001
(1246) Village Dr	0.13	1500	R			From: 29-1247 Leehigh Dr					NA			NA		08/14/2001
(1246) Village Dr	0.08	1600	R			From: 29-1248 Highland Ter					NA			NA		08/14/2001
(1246) Village Dr	0.12	1700	R			From: 29-1249 Kenwood Ter					NA			NA		08/14/2001
(1247) Leehigh Dr	0.31	530	R			From: US 29; FR-896 Lee Hwy					NA			NA		08/14/2001
(1247) Leehigh Dr	0.25	620	R			From: Dead End					NA			NA		08/14/2001
(1247) Leehigh Dr	0.06	110	R			From: 29-1246 Village Dr					NA			NA		08/14/2001
(1247) Leehigh Dr	0.06	110	R			From: 29-1286 Forest Hill Dr					NA			NA		08/14/2001
(1248) Highland Ter	0.06	60	R			From: Dead End					NA			NA		08/07/2001
(1249) Kenwood Ter	0.05	60	R			From: 29-1246 Village Dr					NA			NA		08/07/2001
(1249) Kenwood Ter	0.06	70	R			From: Dead End					NA			NA		08/07/2001
(1250) Freeland Ct	0.06	40	R			From: 29-1246 Village Dr					NA			NA		08/14/2001
(1251) Briggs Rd	0.12	100	R			From: Dead End					NA			NA		08/07/2001
(1251) Briggs Rd	0.08	90	R			From: 29-1429 Larry Rd					NA			NA		1986
(1251) Briggs Rd	0.22	250	R			From: 29-1431 Briggs Ct					NA			NA		08/14/2001
(1252) Swarts Dr	0.05	30	R			From: 29-1252 Swarts Dr					NA			NA		08/07/2001
(1252) Swarts Dr	0.07	260	R			From: Dead End					NA			NA		08/07/2001
(1252) Swarts Dr	0.05	20	R			From: 29-1246 Village Dr					NA			NA		08/07/2001
(1252) Swarts Dr	0.05	20	R			From: 29-1251 Briggs Rd					NA			NA		08/14/2001
(1253) Carson Rd	0.10	70	R			From: Dead End					NA			NA		05/11/2000
(1253) Carson Rd	0.05	10	R			From: 29-1014					NA			NA		05/11/2000
(1253) Carson Rd	0.05	10	R			From: 29-1254 Chapman Rd					NA			NA		05/11/2000
(1253) Carson Rd	0.05	10	R			From: Dead End					NA			NA		05/11/2000

Virginia Department of Transportation
Traffic Engineering Division
2008
Annual Average Daily Traffic Volume Estimates By Section of Route
Fairfax Maintenance Area

Route	Length	AADT	QA	4Tire	Bus	-----Truck-----				QC	K Factor	QK	Dir Factor	AAWDT	QW	Year
						2Axle	3+Axle	1Trail	2Trail							
Fairfax County																
(1254) Chapman Rd	0.08	40	R								NA			NA		05/11/2000
(1254) Chapman Rd	0.20	80	R								NA			NA		05/11/2000
(1254) Chapman Rd	0.20	190	R								NA			NA		05/11/2000
(1255) Beverly Lane	0.11	240	R								NA			NA		11/05/2008
(1255) Beverly Lane	0.07	250	R								NA			NA		11/05/2008
(1256) Gormel Dr	0.20	170	R								NA			NA		1986
(1256) Gormel Dr	0.10	140	R								NA			NA		1986
(1256) Lamar Dr	0.25	280	R								NA			NA		11/05/2008
(1256) Lamar Dr	0.19	220	R								NA			NA		11/05/2008
(1257) Summit Dr	1.00	480	R								NA			NA		08/08/2001
(1258) Westbrook Dr	0.83	110	R								NA			NA		05/11/2000
(1259) Dove Dr	0.11	80	R								NA			NA		1986
(1260) Maury Pl	0.07	120	R								NA			NA		1986
(1260) Maury Pl	0.07	130	R								NA			NA		1986
(1261) Roma St	0.16	140	R								NA			NA		10/04/2001
(1262) Tebbs Lane	0.20	90	R								NA			NA		1996
(1263) Morgan Lane	0.12	48	R								NA			NA		1997
(1263) Morgan Lane	0.10	180	R								NA			NA		1997
(1263) Morgan Lane	0.10	70	R								NA			NA		1997
(1264) Oakton Dr	0.13	30	R								NA			NA		1997
(1264) Oakton Dr	0.07	90	R								NA			NA		1997

Virginia Department of Transportation
Traffic Engineering Division
2008
Annual Average Daily Traffic Volume Estimates By Section of Route
Fairfax Maintenance Area

Route	Length	AADT	QA	4Tire	Bus	-----Truck-----				QC	K Factor	QK	Dir Factor	AAWDT	QW	Year
						2Axle	3+Axle	1Trail	2Trail							
Fairfax County																
(1265) Dunfries Rd	0.19	80	R			From: 29-672 Vale Rd					NA		NA			1996
						To: Cul-de-Sac										
(1266) Gary St	0.17	210	R			From: 29-1275 Kentland St					NA		NA			11/05/2008
						To: 29-1243 Julian St										
(1266) Gary St	0.18	310	R			From: 29-1388 Monticello Blvd					NA		NA			11/05/2008
						To: 29-1298 Rosemont Circle										
(1267) Rosemont Ave	0.09	270	R			From: 29-735 Leaf Rd					NA		NA			11/20/2008
						To: 29-624 Highland Lane										
(1267) Rosemont Ave	0.10	380	R			From: 29-603 Beach Mill Rd					NA		NA			1986
						To: Dead End										
(1268) Jeffery Rd	1.60	650	R			From: Dead End					NA		NA			10/03/2001
						To: 29-1270 Santa Clara Dr										
(1269) Alta Vista Dr	0.09	770	R			From: 29-1287 Cortez Dr					NA		NA			10/03/2001
						To: 29-1261 Roma St										
(1269) Alta Vista Dr	0.07	920	R			From: 29-3445 Alta Vista Ct					NA		NA			10/03/2001
						To: 29-1239 Decatur Dr										
(1269) Alta Vista Dr	0.10	1100	R			From: 29-1244 Andes Dr					NA		NA			10/04/2001
						To: 29-1287 Cortez Dr										
(1270) Santa Clara Dr	0.08	800	R			From: 29-1269 Alta Vista Dr					NA		NA			11/11/2001
						To: 0.02 ME 29-1269										
(1270) Santa Clara Dr	0.30	2100	R			From: 29-6871					NA		NA			10/04/2001
						To: 29-6872 N, Bellavia Lane										
(1270) Santa Clara Dr	0.25	230	R			From: 0.02 MW 29-2556					NA		NA			01/23/2006
						To: 29-620 N, Braddock Rd										
(1271) Columbia Pike Frontage	0.09	270	R			From: 29-620; 29-1852					NA		NA			01/23/2006
						To: 29-2255 Fairfax Pkwy										
(1271) Columbia Pike Frontage	0.24	780	R			From: Cul-de-Sac					NA		NA			01/23/2006
						To: 29-1851 Parkhill Dr										
(1271) Columbia Pike Frontage	0.05	550	R			From: 29-1850 Melvern Place					NA		NA			01/23/2006
						To: 29-2255 Fairfax Pkwy										
(1272) Barcroft Lane	0.17	7	R			From: 29-2255; Barcroft Lane					NA		NA			1986
						To: 29-1855 Morgan St										

Virginia Department of Transportation
Traffic Engineering Division
2008
Annual Average Daily Traffic Volume Estimates By Section of Route
Fairfax Maintenance Area

Route	Length	AADT	QA	4Tire	Bus	Truck				QC	K Factor	QK	Dir Factor	AAWDT	QW	Year
						2Axle	3+Axle	1Trail	2Trail							
Fairfax County																
(1272) Fairfax Parkway	0.14	2300	R				From: 29-1855 Morgan St					NA		NA		01/23/2006
(1272) Fairfax Parkway	0.12	2200	R				To: 29-1851 Parkhill Dr					NA		NA		01/23/2006
(1272) Fairfax Parkway	0.08	570	R				To: 29-1146 Summit Pl					NA		NA		1986
							To: End State Maintenance									
(1273) Exmore St	0.09	300	R				From: 29-1157 Essex Ave					NA		NA		11/05/2008
(1273) Exmore St	0.17	290	R				To: 29-1275 Kentland St					NA		NA		11/05/2008
(1273) Exmore St	0.16	440	R				To: 29-1243 Julian St					NA		NA		11/05/2008
(1273) Exmore St	0.05	370	R				To: 29-1193 Hanover Ave					NA		NA		11/05/2008
							To: 29-1997 Hibbling Ave									
(1274) Falmouth St	0.18	550	R				From: 29-1275 Kentland St					NA		NA		11/05/2008
(1274) Falmouth St	0.17	840	R				To: 29-1243 Julian St					NA		NA		11/05/2008
							To: 29-1193 Hanover Ave									
(1275) Kentland St	0.05	200	R				From: 29-1266 Gary St					NA		NA		11/05/2008
(1275) Kentland St	0.04	540	R				To: 29-1384 Mendota Pl					NA		NA		11/05/2008
(1275) Kentland St	0.09	150	R				To: 29-1274 Falmouth St					NA		NA		11/05/2008
							To: 29-1273 Exmore St									
(1276) Dorchester St	0.11	120	R				From: Dead End					NA		NA		1997
							To: 29-1157 Essex Ave									
(1277) Wentworth Dr	0.11	90	R				From: 29-2274 Crosswoods Circle					NA		NA		1997
							To: Dead End									
(1278) Ridgeway Ter	0.11	290	R				From: Dead End					NA		NA		07/11/2002
							To: 29-2274 Crosswoods Ci									
(1280) Sayre Rd	0.28	290	R				From: 29-2587 Bel Glade St					NA		NA		1997
							To: 29-4949									
(1281) James St	0.17	270	R				From: Cul-de-Sac					NA		NA		1997
							To: 29-4949									
(1283) Moore Rd	0.21	1100	R				From: 29-8280 Cavalier Woods Lane					NA		NA		08/02/2001
(1283) Moore Rd	0.26	1800	R				To: 29-645 Clifton Rd					NA		NA		08/02/2001
							To: Dead End									
(1284) Fairfax Dr	0.12	40	R				From: Dead End					NA		NA		1996
(1284) Fairfax Dr	0.32	190	R				To: 29-1285 Seneca Circle					NA		NA		1996
							To: 29-602 Seneca Rd									

Virginia Department of Transportation
Traffic Engineering Division
2008
Annual Average Daily Traffic Volume Estimates By Section of Route
Fairfax Maintenance Area

Route	Length	AADT	QA	4Tire	Bus	Truck				QC	K Factor	QK	Dir Factor	AAWDT	QW	Year
						2Axle	3+Axle	1Trail	2Trail							
Fairfax County																
(1285) Seneca Circle	0.09	50	R											NA		1996
(1286) Forest Hill Dr	0.51	800	R											NA		08/14/2001
(1287) Cortez Dr	0.08	140	R											NA		10/06/2001
(1287) Cortez Dr	0.05	1300	R											NA		06/25/2001
(1287) Cortez Dr	0.08	260	R											NA		10/01/2001
(1288) York Rd	0.15	80	R											NA		08/08/2001
(1289) Accomac St	0.17	140	R											NA		11/19/2008
(1289) Accomac St	0.19	150	R											NA		11/19/2008
(1290) Amelia St	0.17	210	R											NA		11/19/2008
(1290) Amelia St	0.06	190	R											NA		1986
(1290) Amelia St	0.15	200	R											NA		10/30/2008
(1291) Cortez Ct	0.05	40	R											NA		1986
(1292) Bren Mar Dr	1.18	730	G	88%	7%	4%	0%	0%	0%	C	0.098	F	0.524	790	G	2008
(1293) Teresi Dr	0.04	10	R											NA		1986
(1294) Terry Dr	0.14	280	R											NA		11/05/2008
(1294) Terry Dr	0.08	40	R											NA		1986
(1295) Utica St	0.03	60	R											NA		11/05/2008
(1295) Utica St	0.10	70	R											NA		1986
(1296) Lackawanna Dr	0.31	90	R											NA		1986
(1296) Lackawanna Dr	0.13	510	R											NA		12/17/2008
(1297) Dudrow Rd	0.07	220	R											NA		03/31/2003

Virginia Department of Transportation
Traffic Engineering Division
2008
Annual Average Daily Traffic Volume Estimates By Section of Route
Fairfax Maintenance Area

Route	Length	AADT	QA	4Tire	Bus	Truck				QC	K Factor	QK	Dir Factor	AAWDT	QW	Year
						2Axle	3+Axle	1Trail	2Trail							
Fairfax County																
(1297) Dudrow Rd	0.05	160	R			From: 29-7463 Kyles Landing					NA			NA		03/31/2003
						To: 29-1220 Neuman St										
(1298) Rosemont Circle	0.21	210	R			From: 29-1267 Rosemont Ave					NA			NA		1996
						To: Cul-de-Sac										
(1299) Fourteenth St East	0.09	140	R			From: 29-1506 H St					NA			NA		1996
						To: 29-1502 Olde Town Rd										
(1300) Keithley Dr	0.09	170	R			From: 29-751 Kentland Dr					NA			NA		06/12/2002
						To: Dead End										
(1301) Old Richmond Hwy	0.07	2600	R			From: US 1 S; Richmond Hwy					0.086	F		NA		1986
						To: 29-1332 Huntington Ave								NA		09/03/2008
(1301) Old Richmond Hwy	0.23	2000	R			From: 29-629 Fort Hunt Rd					NA			NA		1987
						To: US 1 N; Richmond Hwy										
(1302) Victory Dr	0.05	90	R			From: Dead End					NA			NA		1986
						To: 29-1330 Biscayne Dr										
(1302) Farrington Ave	0.06	1000	R			From: 29-1329 Liberty Dr					NA			NA		09/08/2008
						To: 29-1327 Mount Vernon Dr										
(1302) Farrington Ave	0.08	70	R			From: Cul-de-Sac					NA			NA		06/02/2003
						To: 29-640 Sydenstricker Rd										
(1303) Keene Dr	0.17	1000	R			From: 29-6475 Westbury Oaks Ct					NA			NA		11/05/2001
						To: 29-644 Old Keene Mill Rd										
(1303) Keene Dr	0.03	880	R			From: Cul-de-Sac					NA			NA		11/05/2001
						To: Dead End										
(1304) Afton Ct	0.04	40	R			From: Dead End					NA			NA		1997
						To: 29-2380 Apex Circle										
(1305) Hallmark Pl	0.05	45	R			From: Dead End					NA			NA		1986
						To: 29-1290 Amelia St										
(1306) Woodmont Rd	0.09	470	R			From: 29-1316 Fort Willard Circle					NA			NA		09/03/2008
						To: 29-1310 S, Summit Terrace										
(1306) Woodmont Rd	0.11	440	R			From: 29-1307 Vernon Terrace					NA			NA		09/03/2008
						To: 29-1310 N, Edgewood Terrace										
(1306) Woodmont Rd	0.10	680	R			From: 29-1313 Grove Dr					NA			NA		09/03/2008
						To: 29-1323 Belfield Rd										
(1306) Woodmont Rd	0.05	1200	R			From: 29-629 Fort Hunt Rd					NA			NA		09/03/2008
						To: 29-629 Fort Hunt Rd										

Virginia Department of Transportation
 Traffic Engineering Division
 2008
 Annual Average Daily Traffic Volume Estimates By Section of Route
 Fairfax Maintenance Area

Route	Length	AADT	QA	4Tire	Bus	-----Truck-----				QC	K Factor	QK	Dir Factor	AAWDT	QW	Year
						2Axle	3+Axle	1Trail	2Trail							
Fairfax County																
(1307) Vernon Terrace	0.03	200	R				From: 29-1310 S, Summit Terrace									09/03/2008
(1307) Vernon Terrace	0.12	160	R				To: 29-1308 Edgehill Dr									09/03/2008
(1307) Vernon Terrace	0.02	340	R				From: 29-1311 Hunting Cove Pl									09/03/2008
(1307) Vernon Terrace	0.06	200	R				To: 29-1306 Woodmont Rd									09/03/2008
(1307) Vernon Terrace							From: 29-1310 N, Edgewood Terrace									
(1308) Edgehill Dr	0.15	120	R				To: 29-1307 Vernon Ter									09/03/2008
(1308) Edgehill Dr							From: 29-1312 Fort Hunt Rd Frontage									
(1309) Glen Dr	0.13	140	R				To: 29-1316 Fort Willard Cir									09/03/2008
(1309) Glen Dr	0.06	310	R				From: 29-1310 Summit Terrace									09/03/2008
(1309) Glen Dr	0.05	400	R				To: 29-1321 Hillvale Pl									09/03/2008
(1309) Glen Dr							From: 29-629 Fort Hunt Rd									
(1310) Summit Terrace	0.06	210	R				To: 29-1309 Glen Dr									09/03/2008
(1310) Summit Terrace	0.06	150	R				From: 29-1307 Vernon Terrace									09/03/2008
(1310) Summit Terrace	0.05	200	R				To: 29-1306 S, Woodmont Rd									09/03/2008
(1310) Edgewood Terrace	0.11	160	R				From: 29-1326 Edgewood Terrace									09/03/2008
(1310) Edgewood Terrace	0.19	120	R				To: 29-1326; Summit Terrace									09/03/2008
(1310) Edgewood Terrace							From: 29-1307 Vernon Terrace									
(1310) Edgewood Terrace							To: 29-1306 N, Woodmont Rd									
(1311) Hunting Cove Pl	0.13	180	R				From: 29-1307 Vernon Ter									09/03/2008
(1311) Hunting Cove Pl							To: 29-1312 Fort Hunt Rd Frontage									
(1312) Fort Hunt Rd Frontage	0.03	100	R				From: 29-629 S, Fort Hunt Rd									09/03/2008
(1312) Fort Hunt Rd Frontage	0.07	60	R				To: 29-1308 Edgehill Dr									09/03/2008
(1312) Hunting Cove Pl	0.01	180	R				From: 29-1311 Hunting Cove Pl									1986
(1312) Hunting Cove Pl							To: 29-1311; Fort Hunt Rd Frontage									
(1312) Hunting Cove Pl							From: 29-629 N, Fort Hunt Rd									
(1313) Grove Dr	0.25	180	R				To: Dead End									1986
(1313) Grove Dr							From: 29-1306 Woodmont Rd									
(1314) Fort Dr	0.04	690	R				To: 29-1316 Fort Willard Cir									09/03/2008
(1314) Fort Dr	0.06	50	R				From: 29-1315 Radcliff Rd									1986
(1314) Fort Dr							To: Dead End									
(1315) Radcliff Rd	0.06	50	R				From: Dead End									1986
(1315) Radcliff Rd	0.03	760	R				To: 29-632 Belle Haven Rd									09/03/2008
(1315) Radcliff Rd							From: 29-1314 Fort Dr									

Virginia Department of Transportation
Traffic Engineering Division
2008
Annual Average Daily Traffic Volume Estimates By Section of Route
Fairfax Maintenance Area

Route	Length	AADT	QA	4Tire	Bus	-----Truck-----				QC	K Factor	QK	Dir Factor	AAWDT	QW	Year
						2Axle	3+Axle	1Trail	2Trail							
Fairfax County																
(1316) Fort Willard Circle	0.04	210	R				From: 29-1317 Wakefield Ct				NA			NA		09/03/2008
(1316) Fort Willard Circle	0.07	710	R				To: 29-1318 Woodmont Rd				NA			NA		09/03/2008
(1316) Fort Willard Circle	0.02	650	R				From: 29-1314 Fort Dr				NA			NA		09/15/2008
(1316) Fort Willard Circle	0.03	530	R				To: 29-1309 Glen Dr				NA			NA		09/03/2008
(1316) Fort Willard Circle	0.04	300	R				From: 29-1306 Woodmont Rd				NA			NA		09/03/2008
(1316) Fort Willard Circle	0.03	210	R				To: 29-1326 Waltonway Rd				NA			NA		1986
(1317) Wakefield Ct	0.04	30	R				From: Dead End				NA			NA		1986
(1318) Woodmont Rd	0.04	230	R				To: 29-1316 Fort Willard Circle				NA			NA		09/08/2008
(1318) Woodmont Rd	0.07	310	R				From: 29-1319 Berkely Rd				NA			NA		09/03/2008
(1319) Berkeley Rd	0.03	250	R				To: 29-1480 Foxcroft Rd				NA			NA		09/03/2008
(1319) Berkeley Rd	0.05	290	R				From: 29-1316 Fort Willard Circle				NA			NA		09/03/2008
(1319) Berkeley Rd	0.03	250	R				To: 29-1322 Belle Haven Rd				NA			NA		09/03/2008
(1319) Berkeley Rd	0.05	290	R				From: 29-632 Forest Hill Rd				NA			NA		09/03/2008
(1319) Randall Court	0.02	30	R				To: 29-1318 Woodmont Rd				NA			NA		1986
(1320) Roso St	0.06	40	R				From: Dead End				NA			NA		1986
(1321) Hillvale Pl	0.04	30	R				To: 29-644; 29-1578				NA			NA		1986
(1322) Belle Haven Rd	0.04	250	R				From: 29-1309 Glen Dr				NA			NA		1986
(1322) Belle Haven Rd	0.13	340	R				To: Dead End				NA			NA		1986
(1322) Belle Haven Rd	0.06	590	R				From: 29-1364 Tally Ho Lane				NA			NA		09/03/2008
(1322) Belle Haven Rd	0.06	590	R				To: 29-1319 Berkeley Rd				NA			NA		09/03/2008
(1322) Belle Haven Rd	0.06	590	R				From: 29-1358 Windsor Rd				NA			NA		09/03/2008
(1323) Belfield Rd	0.17	70	R				To: 29-632 Forest Hill Rd				NA			NA		1986
(1323) Belfield Rd	0.17	70	R				From: Dead End				NA			NA		1986
(1324) Foley St	0.22	80	R				To: 29-1306 Woodmont Rd				NA			NA		1986
(1324) Foley St	0.22	80	R				From: 29-1332 Huntington Ave				NA			NA		1986
(1325) Hunting Creek Rd	0.15	60	R				To: Dead End				NA			NA		1986
(1326) Waltonway Rd	0.03	190	N				From: 29-1332 Huntington Ave				NA			NA		1986
(1326) Waltonway Rd	0.03	190	N				To: 29-1316 Fort Willard Circle				NA			NA		09/03/2008
(1326) Waltonway Rd	0.03	190	N				From: Edgewood Terrace				NA			NA		09/03/2008

Virginia Department of Transportation
Traffic Engineering Division
2008
Annual Average Daily Traffic Volume Estimates By Section of Route
Fairfax Maintenance Area

Route	Length	AADT	QA	4Tire	Bus	-----Truck-----				QC	K Factor	QK	Dir Factor	AAWDT	QW	Year
						2Axle	3+Axle	1Trail	2Trail							
Fairfax County																
(1326) Edgewood Terrace	0.09	190	R											NA		09/03/2008
(1327) Mount Vernon Dr	0.12	270	R											NA		1986
(1327) Mount Vernon Dr	0.07	540	R											NA		09/08/2008
(1327) Mount Vernon Dr	0.06	420	R											NA		09/08/2008
(1328) Arlington Ter	0.11	230	R											NA		1986
(1328) Arlington Ter	0.19	300	R											NA		09/08/2008
(1328) Arlington Ter	0.08	140	R											NA		1986
(1329) Liberty Dr	0.04	680	R											NA		09/08/2008
(1330) Biscayne Dr	0.07	120	R											NA		1986
(1330) Biscayne Dr	0.05	290	R											NA		09/08/2008
(1330) Biscayne Dr	0.05	510	R											NA		09/08/2008
(1330) Biscayne Dr	0.06	730	R											NA		09/08/2008
(1330) Farrington Ave	0.01	1300	R											NA		1986
(1330) Farrington Ave	0.06	1000	R											NA		09/08/2008
(1331) Riverview Terrace	0.14	160	R											NA		09/08/2008
(1332) Huntington Ave	1.08	21000	G	97%	2%	1%	0%	0%	0%	C	0.089	F	0.525	22000	G	2008
(1333) Kathryn St	0.12	1600	R											NA		09/08/2008
(1334) Cavalier Dr	0.15	690	R											NA		09/15/2008
(1334) Cavalier Dr	0.08	620	R											NA		09/03/2008
(1334) Cavalier Dr	0.08	710	R											NA		09/03/2008
(1334) Cavalier Dr	0.11	730	R											NA		09/03/2008
(1334) Cavalier Dr	0.07	440	R											NA		09/03/2008

Virginia Department of Transportation
Traffic Engineering Division
2008
Annual Average Daily Traffic Volume Estimates By Section of Route
Fairfax Maintenance Area

Route	Length	AADT	QA	4Tire	Bus	Truck				QC	K Factor	QK	Dir Factor	AAWDT	QW	Year
						2Axle	3+Axle	1Trail	2Trail							
Fairfax County																
(1335) Cornell Dr	0.15	320	R				From: 29-1510 Beacon Hill Rd					NA		NA		1986
(1335) Cornell Dr	0.10	140	R				From: 29-1336 Princeton Dr					NA		NA		09/03/2008
							To: 29-1334 Cavalier Dr									
(1336) Princeton Dr	0.06	130	R				From: 29-1334 Cavalier Dr					NA		NA		09/03/2008
(1336) Princeton Dr	0.19	190	R				From: 29-1335 Cornell Dr					NA		NA		09/03/2008
							To: 29-1591 Yale Dr									
(1336) Princeton Dr	0.15	360	R				From: 29-2081 Bluebill Lane					NA		NA		09/03/2008
							To: 29-1334 Cavalier Dr									
(1337) Olmi Landrith Dr	0.10	360	R				From: 29-1338 Harvard Dr					NA		NA		09/03/2008
(1337) Olmi Landrith Dr	0.06	1300	R				From: 29-1360 Fordham Dr					NA		NA		09/03/2008
(1337) Olmi Landrith Dr	0.06	1300	R				From: 29-1366 Windsor Dr					NA		NA		09/03/2008
(1337) Olmi Landrith Dr	0.03	1300	R				From: 29-1358 Windsor Rd					NA		NA		1986
							To: 29-630 Quander Rd									
(1338) Harvard Dr	0.03	1400	R				From: 29-1334 Cavalier Dr					NA		NA		09/03/2008
(1338) Harvard Dr	0.08	990	R				From: 29-1337 Olmi Landrith Dr					NA		NA		09/03/2008
							To: 29-1355									
(1339) Radcliff Dr	0.05	390	R				From: 29-1357 Sweetbriar Dr					NA		NA		09/17/2008
(1339) Radcliff Dr	0.05	710	R				From: 29-1345 Dartmouth Dr					NA		NA		09/16/2008
(1339) Radcliff Dr	0.05	1100	R				From: 29-1359 Mary Baldwin Dr					NA		NA		09/17/2008
(1339) Radcliff Dr	0.16	1100	R				From: 29-1340 Roanoke Dr					NA		NA		09/17/2008
							To: 29-1510 Beacon Hill Rd									
(1340) Roanoke Dr	0.13	160	R				From: 29-1354 Kenyon Dr					NA		NA		11/12/2008
							To: 29-1339 Radcliff Dr									
(1341) Duke Dr	0.03	310	R				From: 29-1355					NA		NA		09/17/2008
(1341) Duke Dr	0.04	470	R				From: 29-1353 Westgrove Blvd					NA		NA		09/17/2008
(1341) Duke Dr	0.15	280	R				From: 29-1357 Sweetbriar Dr					NA		NA		09/17/2008
(1341) Duke Dr	0.17	230	R				From: 29-1345 Dartmouth Dr					NA		NA		09/17/2008
							To: 29-630 Quander Rd									
(1342) Columbia Dr	0.25	310	R				From: 29-1353 Rollins Dr					NA		NA		09/17/2008
							To: 29-630 Quander Rd; Gap									

Virginia Department of Transportation
Traffic Engineering Division
2008
Annual Average Daily Traffic Volume Estimates By Section of Route
Fairfax Maintenance Area

Route	Length	AADT	QA	4Tire	Bus	-----Truck-----				QC	K Factor	QK	Dir Factor	AAWDT	QW	Year
						2Axle	3+Axle	1Trail	2Trail							
Fairfax County																
(1342) Swarthmore Dr	0.22	410	R			From: 29-1345 Dartmouth Dr: Gap					NA		NA			06/02/2003
						To: 29-1510 Beacon Hill Rd										
(1343) Vanderbilt Dr	0.20	160	R			From: 29-1353 Westgrove Blvd					NA		NA			09/17/2008
						To: 29-630 Quander Rd										
(1344) Williams Dr	0.15	510	R			From: 29-630 Quander Rd					NA		NA			09/17/2008
						To: 29-1510 Beacon Hill Rd										
(1345) Dartmouth Dr	0.06	500	R			From: 29-1339					NA		NA			09/17/2008
						To: 29-1356 Randolph Macon Dr										
(1345) Dartmouth Dr	0.07	550	R			From: 29-1341					NA		NA			09/17/2008
						To: 29-630 Quander Rd										
(1345) Dartmouth Dr	0.03	430	R			From: 29-1342					NA		NA			1986
						To: Dead End										
(1345) Dartmouth Dr	0.02	10	R			From: 29-1332; 29-1347					NA		NA			1986
						To: Dead End										
(1346) Fenwick Dr	0.18	240	R			From: 29-1346 Fenwick Dr					NA		NA			1986
						To: 29-1330 Farrington Ave										
(1347) Huntington Ave Frontag	0.06	20	R			From: 29-1330 Biscayne Dr					NA		NA			1986
						To: 29-1350 Blaine Dr										
(1348) Glendale Terrace	0.14	180	R			From: 29-1330 Biscayne Dr					NA		NA			09/08/2008
						To: 29-1350 Blaine Dr										
(1349) Fairview Terrace	0.14	170	R			From: Dead End					NA		NA			09/08/2008
						To: 29-1350 Blaine Dr										
(1350) Blaine Dr	0.09	180	R			From: 29-1331 Riverview Ter					NA		NA			06/25/2001
						To: 29-1349 Fairview Ter										
(1350) Blaine Dr	0.05	210	R			From: 29-1348 Glendale Ter					NA		NA			06/25/2001
						To: 29-1348 Glendale Ter										
(1350) Blaine Dr	0.05	570	R			From: 29-1332 Huntington Ave					NA		NA			09/08/2008
						To: Dead End										
(1351) Fifer Dr	0.16	310	R			From: 29-1332 Huntington Ave					NA		NA			1986
						To: 29-4065 S, Shiver Dr										
(1352) Colgate Dr	0.12	250	R			From: 29-4065 N, Shiver Dr					NA		NA			09/17/2008
						To: 29-1355										
(1352) Colgate Dr	0.02	430	R			From: 29-1353 E, Westgrove Blvd					NA		NA			1986
						To: 29-1353 W, Westgrove Blvd										
(1352) Colgate Dr	0.03	740	R			From: 29-630 Quander Rd					NA		NA			09/17/2008
						To: 29-630 Quander Rd										

Virginia Department of Transportation
Traffic Engineering Division
2008
Annual Average Daily Traffic Volume Estimates By Section of Route
Fairfax Maintenance Area

Route	Length	AADT	QA	4Tire	Bus	Truck				QC	K Factor	QK	Dir Factor	AAWDT	QW	Year
						2Axle	3+Axle	1Trail	2Trail							
Fairfax County																
(1353) Rollins Dr	0.06	530	R								NA			NA		09/17/2008
(1353) Rollins Dr	0.07	580	R								NA			NA		09/17/2008
(1353) Rollins Dr	0.06	620	R								NA			NA		09/17/2008
(1353) Rollins Dr	0.04	870	R								NA			NA		09/17/2008
(1353) Rollins Dr	0.19	1100	R								NA			NA		09/18/2008
(1353) Westgrove Blvd	0.05	1500	R								NA			NA		09/18/2008
(1353) Westgrove Blvd	0.02	1100	R								NA			NA		1986
(1353) Westgrove Blvd	0.06	1400	R								NA			NA		09/18/2008
(1353) Westgrove Blvd	0.21	1400	R								NA			NA		09/18/2008
(1354) Kenyon Dr	0.04	49	R								NA			NA		1986
(1354) Kenyon Dr	0.05	480	R								NA			NA		09/17/2008
(1354) Kenyon Dr	0.13	640	R								NA			NA		09/17/2008
(1355) Griffin Dr	0.05	40	R								NA			NA		1986
(1355) Griffin Dr	0.18	40	R								NA			NA		1987
(1355) Rollins Dr	0.08	150	R								NA			NA		1986
(1355) Rollins Dr	0.07	360	R								NA			NA		1986
(1356) Randolph Macon Dr	0.10	180	R								NA			NA		09/17/2008
(1357) Sweetbriar Dr	0.11	350	R								NA			NA		09/16/2008
(1357) Sweetbriar Dr	0.07	390	R								NA			NA		09/17/2008
(1357) Sweetbriar Dr	0.07	400	R								NA			NA		09/17/2008
(1358) Windsor Rd	0.05	410	R								NA			NA		1986
(1358) Windsor Rd	0.18	1300	R								NA			NA		09/03/2008
(1359) Mary Baldwin Dr	0.06	1900	R								NA			NA		09/16/2008

Virginia Department of Transportation
Traffic Engineering Division
2008
Annual Average Daily Traffic Volume Estimates By Section of Route
Fairfax Maintenance Area

Route	Length	AADT	QA	4Tire	Bus	-----Truck-----				QC	K Factor	QK	Dir Factor	AAWDT	QW	Year
						2Axle	3+Axle	1Trail	2Trail							
Fairfax County																
(1359) Mary Baldwin Dr	0.05	2600	R				From: 29-1361				NA			NA		09/16/2008
(1359) Mary Baldwin Dr	0.12	1100	R				To: 29-1365 Smithway Dr				NA			NA		09/16/2008
(1359) Mary Baldwin Dr	0.06	1000	R				From: 29-1354 Kenyon Dr				NA			NA		09/17/2008
(1359) Mary Baldwin Dr	0.06	850	R				To: 29-1357 Sweetbriar Dr				NA			NA		09/16/2008
							From: 29-1339									
(1360) Fordham Dr	0.17	130	R				To: Dead End				NA			NA		1986
							From: 29-1337									
(1361) University Dr	0.14	1400	R				To: 29-1359 Mary Baldwin Dr				NA			NA		1986
(1361) Canterbury Lane	0.08	1000	R				From: 29-1362 Canterbury Lane				NA			NA		10/08/2008
(1361) Canterbury Lane	0.03	500	R				To: 29-1362; University Dr				NA			NA		1986
							From: 29-1369 Stanford Dr									
(1362) Canterbury Lane	0.08	380	R				To: 29-1448 Ross St				NA			NA		10/08/2008
(1362) Canterbury Lane	0.02	780	R				From: 29-1363 Oberlin Dr				NA			NA		10/08/2008
(1362) Canterbury Lane	0.04	840	R				To: 29-1370 Temple Ct				NA			NA		10/08/2008
							From: 29-1361 University Dr									
(1363) Davis St	0.10	920	R				To: 29-1405 Popkins Lane				NA			NA		10/08/2008
(1363) Davis St	0.03	610	R				From: 29-1448 Ross St				NA			NA		10/08/2008
(1363) Davis St; Oberlin Dr	0.06	760	R				To: 29-1447 Woodlawn Lane				NA			NA		10/08/2008
(1363) Oberlin Dr	0.07	260	R				From: 29-1367 Westhampton Dr				NA			NA		10/08/2008
							To: 29-1362 Canterbury Lane									
(1364) Tally Ho Lane	0.07	130	R				From: 29-1366 Windsor Dr				NA			NA		09/03/2008
(1364) Tally Ho Lane	0.14	100	R				To: 29-1322 Belle Haven Rd				NA			NA		09/03/2008
							From: 29-1480 Foxcroft Rd									
(1365) Smithway Dr	0.13	2000	R				To: 29-1359 Mary Baldwin Dr				NA			NA		09/16/2008
							From: 29-1510 Beacon Hill Rd									
(1366) Arkendale Rd	0.24	70	R				To: Windsor Rd				NA			NA		09/03/2008
(1366) Windsor Rd	0.22	70	N				From: Windsor Rd				NA			NA		09/03/2008
(1366) Windsor Dr	0.07	330	R				To: Arkendale Rd				NA			NA		09/03/2008
(1366) Windsor Dr	0.19	460	R				From: Arkendale Rd				NA			NA		09/03/2008
							To: 29-1364 Tally Ho Lane									
							From: 29-1337 Olmi Landrith Dr									

Virginia Department of Transportation
Traffic Engineering Division
2008
Annual Average Daily Traffic Volume Estimates By Section of Route
Fairfax Maintenance Area

Route	Length	AADT	QA	4Tire	Bus	-----Truck-----				QC	K Factor	QK	Dir Factor	AAWDT	QW	Year
						2Axle	3+Axle	1Trail	2Trail							
Fairfax County																
(1367) Westhampton Dr	0.17	670	R								NA			NA		10/08/2008
(1368) Emmett Dr	0.14	80	R								NA			NA		1986
(1369) Stanford Dr	0.11	120	R								NA			NA		1986
(1370) Temple Ct	0.05	60	R								NA			NA		1986
(1371) Brandon Ave	0.09	9900	R								NA			NA		1987
(1371) Brandon Ave	0.11	5300	R								NA			NA		10/29/2008
(1371) Brandon Ave	0.30	2200	R								NA			NA		10/29/2008
(1371) Brandon Ave	0.09	1800	R								NA			NA		10/29/2008
(1371) Edgebrook Dr	0.16	850	R								NA			NA		10/29/2008
(1372) Hastings St	0.11	70	R								NA			NA		1986
(1372) Hastings St	0.15	410	R								NA			NA		11/05/2008
(1373) Brookland Rd	0.45	1400	G	98%	1%	1%	0%	0%	0%	C	0.085	F	0.627	1500	G	2008
(1374) Pratt St	0.19	320	R								NA			NA		09/29/2008
(1374) Pratt St	0.07	260	R								NA			NA		09/29/2008
(1374) Pratt St	0.14	400	R								NA			NA		1986
(1374) Pratt St	0.17	200	R								NA			NA		09/29/2008
(1375) Foldi St	0.07	100	R								NA			NA		09/29/2008
(1375) Foldi St	0.06	310	R								NA			NA		1986
(1376) Henderson Pl	0.03	6	R								NA			NA		1986
(1377) Barry Rd	0.43	180	R								NA			NA		1986
(1377) Barry Rd	0.13	540	R								NA			NA		11/18/2008

Virginia Department of Transportation
 Traffic Engineering Division
 2008
 Annual Average Daily Traffic Volume Estimates By Section of Route
 Fairfax Maintenance Area

Route	Length	AADT	QA	4Tire	Bus	Truck				QC	K Factor	QK	Dir Factor	AAWDT	QW	Year
						2Axle	3+Axle	1Trail	2Trail							
Fairfax County																
(1377) Windsor Ave	0.09	810	R				From: 29-1378 W, Windham Ave				NA			NA		11/18/2008
(1377) Windsor Ave	0.05	1200	R				From: 29-1378 E, Windham Ave				NA			NA		11/18/2008
(1377) Windsor Ave	0.13	1300	R				From: 29-1379 Judith Ave				NA			NA		11/18/2008
							To: 29-613 Beulah St									
(1378) Windham Ave	0.89	100	R				From: 29-1377 WEST				NA			NA		11/18/2008
(1378) Windham Ave	0.11	420	R				From: 29-1380 Barbara Rd				NA			NA		11/18/2008
							To: 29-1377 EAST									
(1379) Judith Ave	0.18	110	R				From: 29-1377				NA			NA		1986
							To: Dead End									
(1380) Barbara Rd	0.20	90	R				From: 29-1378 Windham Ave				NA			NA		1986
							To: Dead End									
(1381) Walter Dr	0.16	80	R				From: Dead End				NA			NA		1986
							To: 29-1377									
(1382) Middlesex Ave	0.04	8	R				From: Dead End				NA			NA		1986
(1382) Middlesex Ave	0.04	140	R				From: 29-1580 Lauralin Pl				NA			NA		11/05/2008
(1382) Middlesex Ave	0.08	220	R				From: 29-1383 Lauralin Pl				NA			NA		11/05/2008
(1382) Middlesex Ave	0.04	270	R				From: 29-1384 Mendota Pl				NA			NA		11/05/2008
(1382) Middlesex Ave	0.09	290	R				From: 29-1385 Nottoway Pl				NA			NA		11/05/2008
							To: 29-1157 Essex Ave									
(1383) Lauralin Pl	0.10	70	R				From: 29-1382 Middlesex Ave				NA			NA		1986
							To: Dead End									
(1384) Mendota Pl	0.09	49	R				From: Dead End				NA			NA		1986
(1384) Mendota Pl	0.19	140	R				From: 29-1580 Lauralin Pl				NA			NA		11/05/2008
(1384) Mendota Pl	0.14	500	R				From: 29-1382 Middlesex Ave				NA			NA		11/05/2008
							To: 29-1275 Kentland St									
(1385) Nottoway Pl	0.12	80	R				From: 29-1382 Middlesex Ave				NA			NA		1986
							To: Dead End									
(1386) Nansemond St	0.24	190	R				From: Dead End				NA			NA		1986
							To: 29-1242									
(1388) Monticello Blvd	0.08	720	R				From: 29-1397 Julian Pl				NA			NA		1986
(1388) Monticello Blvd	0.07	1100	R				From: 29-1389 Howe Pl				NA			NA		11/05/2008
							To: 29-1266 Gary St									

Virginia Department of Transportation
Traffic Engineering Division
2008
Annual Average Daily Traffic Volume Estimates By Section of Route
Fairfax Maintenance Area

Route	Length	AADT	QA	4Tire	Bus	Truck				QC	K Factor	QK	Dir Factor	AAWDT	QW	Year
						2Axle	3+Axle	1Trail	2Trail							
Fairfax County																
(1388) Monticello Blvd	0.10	1300	R				From: 29-1266 Gary St					NA		NA		11/05/2008
(1388) Monticello Blvd	0.04	1500	R				To: 29-1193 Hanover Ave					NA		NA		11/05/2008
(1388) Monticello Blvd	0.07	1400	R				From: 29-1997 Hibbling Ave					NA		NA		11/05/2008
(1388) Monticello Blvd	0.07	1900	R				To: 29-1599 Dana Ave					NA		NA		1986
							From: 29-789 Commerce St									
(1389) Howe Pl	0.06	49	R				To: 29-1388					NA		NA		1986
							From: Dead End									
(1390) Accotink Park Rd	0.29	940	R				To: Cul-de-Sac					NA		NA		1986
(1390) Accotink Park Rd	0.09	2400	R				From: Begin Legs					NA		NA		10/30/2008
							To: 29-1155 Highland St									
(1391) Constantine Ave	0.17	150	R				From: 29-1256 Lamar Dr; Gormel Dr					NA		NA		12/17/2008
(1391) Constantine Ave	0.10	190	R				To: 29-1392 Forest View Dr					NA		NA		11/05/2008
(1391) Constantine Ave	0.03	200	R				From: 29-1393 Lavender Lane					NA		NA		11/05/2008
(1391) Constantine Ave	0.04	2000	R				To: 29-1255 Beverly Lane					NA		NA		1986
							From: Dead End									
(1392) Forest View Dr	0.09	250	R				To: 29-1391 Constantine Ave					NA		NA		11/05/2008
(1392) Forest View Dr	0.09	710	R				From: 29-1256 Lamar Dr					NA		NA		11/05/2008
							To: 29-617 Backlick Rd									
(1393) Lavender Lane	0.07	410	R				From: 29-6179 Belinger Ct					NA		NA		12/17/2008
(1393) Lavender Lane	0.05	90	R				To: 29-6178 Beverly Park Dr					NA		NA		04/02/2002
(1393) Lavender Lane	0.03	300	R				From: 0.05 ME 29-6178					NA		NA		04/02/2002
(1393) Lavender Lane	0.11	150	R				To: 29-1256 Gormel Dr					NA		NA		11/05/2008
							From: 29-1391 Constantine Ave									
(1394) Tule Ct	0.03	NA					To: Dead End					NA		NA		
							From: 29-1256									
(1395) Fox Hill St	0.09	70	R				To: Dead End					NA		NA		1986
							From: 29-1396 Lynbrook Dr									
(1396) Lynbrook Dr	0.07	1000	R				To: 29-1371					NA		NA		06/25/2001
(1396) Lynbrook Dr	0.06	1700	R				From: 29-1395 Fox Hill St					NA		NA		06/25/2001
(1396) Lynbrook Dr	0.05	20	R				To: 29-1155 Highland St					NA		NA		1986
							From: Dead End									

Virginia Department of Transportation
Traffic Engineering Division
2008
Annual Average Daily Traffic Volume Estimates By Section of Route
Fairfax Maintenance Area

Route	Length	AADT	QA	4Tire	Bus	-----Truck-----				QC	K Factor	QK	Dir Factor	AAWDT	QW	Year
						2Axle	3+Axle	1Trail	2Trail							
Fairfax County																
(1397) Julian St	0.16	90	R											NA	NA	1986
(1397) Julian St	0.09	400	R											NA	NA	11/05/2008
(1397) Julian Pl	0.08	70	R											NA	NA	1986
(1398) Atteentee Rd	0.30	120	R											NA	NA	10/30/2008
(1398) Atteentee Rd	0.06	350	R											NA	NA	10/30/2008
(1398) Atteentee Rd	0.10	510	R											NA	NA	10/30/2008
(1398) Atteentee Rd	0.08	670	R											NA	NA	10/29/2008
(1398) Atteentee Rd	0.09	760	R											NA	NA	10/30/2008
(1398) Atteentee Rd	0.06	430	R											NA	NA	10/29/2008
(1398) Atteentee Rd	0.05	250	R											NA	NA	10/29/2008
(1398) Atteentee Rd	0.14	320	R											NA	NA	10/29/2008
(1399) Ellwood Pl	0.09	60	R											NA	NA	1986
(1400) Fox Glove Trail	0.15	30	R											NA	NA	1986
(1401) Gentile Court	0.11	110	R											NA	NA	1986
(1401) Memorial St	0.36	2900	R											NA	NA	10/06/2008
(1401) Memorial St	0.21	3100	R											NA	NA	10/06/2008
(1401) Memorial St	0.66	6800	G	97%	2%	1%	0%	0%	0%	C	0.093	F	0.531	7300	G	2008
(1401) Memorial St	0.18	1800	R											NA	NA	09/16/2008
(1401) Memorial St	0.03	1700	R											NA	NA	09/16/2008
(1401) Memorial St	0.08	1600	R											NA	NA	09/16/2008
(1401) Mary Baldwin Dr	0.07	1500	R											NA	NA	1986
(1402) Groveton St	0.14	2800	R											NA	NA	10/06/2008
(1402) Groveton St	0.29	2700	R											NA	NA	10/06/2008

Virginia Department of Transportation
Traffic Engineering Division
2008
Annual Average Daily Traffic Volume Estimates By Section of Route
Fairfax Maintenance Area

Route	Length	AADT	QA	4Tire	Bus	-----Truck-----				QC	K Factor	QK	Dir Factor	AAWDT	QW	Year
						2Axle	3+Axle	1Trail	2Trail							
Fairfax County																
(1402) Groveton St	0.09	2800	R													10/06/2008
						From: 29-1526 Lenclair St										
						To: 29-1407 Donora Dr										
(1402) Groveton St	0.10	3200	R													10/06/2008
						From: US 1 Richmond Hwy										
(1402) Groveton St	0.08	560	R													10/07/2008
						From: 29-1499 Memorial Heights Dr										
(1402) Groveton St	0.09	460	R													10/07/2008
						From: 29-1478 Ireland St										
(1402) Groveton St	0.21	160	R													1986
						To: End State Maintenance										
						From: Dead End										
(1403) Clayborne Ave	0.26	350	R													1986
						From: 29-1407 Donora Dr										
(1403) Clayborne Ave	0.08	1200	R													10/06/2008
						From: US 1 Richmond Hwy										
(1403) Lee Ave East	0.09	1600	R													10/07/2008
						From: 29-1499 Memorial Heights Dr										
(1403) Lee Ave East	0.12	60	R													1986
						To: Dead End										
						From: US 1; FR-930										
(1404) Schooley Dr	0.29	220	R													09/16/2008
						From: 29-1525 Maple St										
(1404) Schooley Dr	0.05	40	R													1986
						To: Dead End										
						From: Dead End										
(1405) Collard St	0.07	50	R													1986
						From: 29-1427 Grove Rd										
(1405) Collard St	0.04	200	R													10/07/2008
						From: 29-1412 W, Ridge Dr										
(1405) Collard St	0.22	420	R													10/07/2008
						From: 29-1412 E, Arundel Ave										
(1405) Collard St	0.07	750	R													10/07/2008
						From: US 1 N, Richmond Hwy										
						To: US 1 S, Richmond Rd										
(1405) Popkins Lane	0.70	1800	G	97%	1%	2%	0%	0%	0%	C	0.112	F	0.632	2000	G	2008
						From: 29-1473 Devonshire Rd										
(1405) Popkins Lane	0.13	370	R													10/08/2008
						To: 29-1675 Ludwood Ct										
						From: US 1 Richmond Hwy										
(1406) East Side Dr	0.09	210	R													10/07/2008
						From: 29-1499 Memorial Heights Dr										
(1406) East Side Dr	0.08	290	R													10/07/2008
						From: 29-1478 Ireland St										
(1406) East Side Dr	0.07	310	R													10/07/2008
						From: 0.07 ME 29-1478										
(1406) East Side Dr	0.05	80	R													1987
						To: 29-1426 Elm Dr										
						From: 29-1403 Clayborne Ave										
(1407) Donora Dr	0.08	1200	R													10/06/2008
						From: 29-1402 Groveton St										
(1407) Donora Dr	0.08	3300	R													10/06/2008
						To: 29-1401 Memorial St										

Virginia Department of Transportation
Traffic Engineering Division
2008
Annual Average Daily Traffic Volume Estimates By Section of Route
Fairfax Maintenance Area

Route	Length	AADT	QA	4Tire	Bus	-----Truck-----				QC	K Factor	QK	Dir Factor	AAWDT	QW	Year
						2Axle	3+Axle	1Trail	2Trail							
Fairfax County																
(1408) Holly Hill Rd	0.42	640	R											NA		1986
(1409) Fairview Dr	0.13	1100	R											NA		09/10/2008
(1409) Fairview Dr	0.24	360	R											NA		09/10/2008
(1410) Oak Dr	0.30	1000	R											NA		09/15/2008
(1410) Oak Dr	0.06	990	R											NA		09/15/2008
(1411) Chauncey Lane	0.10	60	R											NA		1986
(1411) Chauncey Lane	0.06	3	R											NA		1987
(1412) Ridge Dr	0.07	120	R											NA		10/07/2008
(1412) Arundel Ave	0.23	270	R											NA		1986
(1413) Hillside Lane	0.08	890	R											NA		09/10/2008
(1413) Hillside Lane	0.12	780	R											NA		09/10/2008
(1414) Ridge Dr	0.05	40	R											NA		1986
(1414) Ridge Dr	0.04	220	R											NA		10/07/2008
(1415) Schelhorn Rd	0.47	5000	R											NA		10/09/2008
(1416) Frances Dr	0.28	1400	R											NA		10/09/2008
(1416) Frances Dr	0.17	990	R											NA		10/09/2008
(1417) Amlong Pl	0.08	300	N											NA		10/02/2008
(1417) Benson Dr South	0.07	300	R											NA		10/02/2008
(1417) Benson Dr	0.14	100	R											NA		1986
(1418) Stoneybrooke Lane	0.04	20	R											NA		1986
(1418) Stoneybrooke Lane	0.07	200	R											NA		10/07/2008

Virginia Department of Transportation
Traffic Engineering Division
2008
Annual Average Daily Traffic Volume Estimates By Section of Route
Fairfax Maintenance Area

Route	Length	AADT	QA	4Tire	Bus	Truck				QC	K Factor	QK	Dir Factor	AAWDT	QW	Year
						2Axle	3+Axle	1Trail	2Trail							
Fairfax County																
(1418) Stoneybrooke Lane	0.05	340	R								NA			NA		10/06/2008
(1418) Stoneybrooke Lane	0.04	430	R								NA			NA		10/06/2008
(1418) Stoneybrooke Lane	0.09	630	R								NA			NA		10/06/2008
(1418) Stoneybrooke Lane	0.06	1300	R								NA			NA		10/06/2008
(1418) Stoneybrooke Lane	0.12	1500	R								NA			NA		10/06/2008
(1418) Stoneybrooke Lane	0.13	1400	R								NA			NA		10/06/2008
(1418) Stoneybrooke Lane	0.03	1500	R								NA			NA		10/06/2008
(1418) Stoneybrooke Lane	0.03	1700	R								NA			NA		10/06/2008
(1418) The Parkway	0.99	5900	G	98%	1%	1%	0%	0%	C	0.102	F	0.587	6400	G		2008
(1419) Virginia Hills Ave	0.18	240	R								NA			NA		10/02/2008
(1419) Virginia Hills Ave	0.12	440	R								NA			NA		10/02/2008
(1419) Virginia Hills Ave	0.23	430	R								NA			NA		10/02/2008
(1419) Virginia Hills Ave	0.05	540	R								NA			NA		11/12/2008
(1419) Virginia Hills Ave	0.06	220	R								NA			NA		10/01/2008
(1419) Virginia Hills Ave	0.25	100	R								NA			NA		10/01/2008
(1420) Hillview Ave	0.09	170	R								NA			NA		10/01/2008
(1420) Hillview Ave	0.07	230	R								NA			NA		10/01/2008
(1420) Hillview Ave	0.10	280	R								NA			NA		10/01/2008
(1420) Hillview Ave	0.21	250	R								NA			NA		1986
(1420) Hillview Ave	0.13	480	R								NA			NA		10/01/2008
(1421) Prospect Terrace	0.06	340	R								NA			NA		10/01/2008
(1421) Prospect Ter	0.19	260	R								NA			NA		10/01/2008
(1421) Prospect Ter	0.10	130	R								NA			NA		10/01/2008
(1421) Prospect Ter	0.06	20	R								NA			NA		1986
																Dead End

Virginia Department of Transportation
Traffic Engineering Division
2008
Annual Average Daily Traffic Volume Estimates By Section of Route
Fairfax Maintenance Area

Route	Length	AADT	QA	4Tire	Bus	-----Truck-----				QC	K Factor	QK	Dir Factor	AAWDT	QW	Year
						2Axle	3+Axle	1Trail	2Trail							
Fairfax County																
(1422) Enfield Dr	0.14	50	R			From: 29-1419 Virginia Hills Ave					NA			NA		10/01/2008
						To: 29-1418 The Parkway										
(1423) Dorset Dr	0.19	3300	R			From: 29-611 Telegraph Rd					NA			NA		10/02/2008
						To: 29-1451 Tyne Pl										
(1423) Dorset Dr	0.08	3100	R			From: 29-1466 Robinson Dr					NA			NA		10/02/2008
						To: 29-1425 Diana Lane										
(1423) Dorset Dr	0.15	3000	R			From: 29-1418 The Parkway					NA			NA		11/12/2008
						To: 29-1424 Berkshire Dr										
(1423) Dorset Dr	0.11	3300	R			From: 29-633 Kings Hwy South					NA			NA		10/02/2008
						To: 29-1423 Dorset Dr										
(1424) Berkshire Dr	0.38	500	R			From: 29-1418 The Parkway					NA			NA		10/02/2008
						To: 29-9620										
(1425) Diana Lane	0.03	640	R			From: 29-1423 Dorset Dr					NA			NA		10/02/2008
						To: 29-1406, East Side Dr										
(1426) Elm Dr	0.03	290	R			From: 29-1401 Memorial St					NA			NA		10/07/2008
						To: 29-1405 Popkins Lane										
(1427) Spring Dr	0.26	110	R			From: 29-1414 Ridge Dr					NA			NA		10/07/2008
						To: 29-1434 Swain Dr										
(1427) Spring Dr	0.16	290	R			From: 29-1413 Hillside Lane					NA			NA		10/07/2008
						To: US 1 Richmond Hwy										
(1427) Spring Dr	0.09	420	R			From: 29-1677 Hampton Rd					NA			NA		10/07/2008
						To: 29-1676 Phillips Dr										
(1428) Phillips Dr	0.20	460	R			From: 29-5460					NA			NA		08/09/2001
						To: 29-1246 Village Dr										
(1429) Larry Rd	0.39	360	R			From: 29-1251 Briggs Rd					NA			NA		08/14/2001
						To: Dead End										
(1430) Logan Ct	0.05	70	R			From: 29-1418 The Parkway					NA			NA		1986
						To: Dead End										
(1431) Briggs Ct	0.05	60	R			From: 29-1251 Briggs Rd					NA			NA		08/07/2001
						To: US 1 Richmond Hwy										
(1432) Dawn Dr	0.13	850	R			From: 29-1413 Hillside Lane					NA			NA		09/10/2008
						To: 29-1410 Oak Dr										
(1432) Dawn Dr	0.08	1100	R			From: 29-1410 Oak Dr					NA			NA		09/10/2008

Virginia Department of Transportation
 Traffic Engineering Division
 2008
 Annual Average Daily Traffic Volume Estimates By Section of Route
 Fairfax Maintenance Area

Route	Length	AADT	QA	4Tire	Bus	-----Truck-----				QC	K Factor	QK	Dir Factor	AAWDT	QW	Year
						2Axle	3+Axle	1Trail	2Trail							
Fairfax County																
(1432) Dawn Dr	0.13	49	R				From: 29-1410 Oak Dr				NA			NA		1986
							To: Cul-de-Sac									
(1433) Fleming St	0.05	80	R				From: Dead End				NA			NA		1986
							To: 29-1472 Beddoe St									
(1433) Fleming St	0.07	320	R				From: 29-1410 Oak Dr				NA			NA		09/15/2008
							To: Dead End									
(1434) Swain Dr	0.06	40	R				From: Dead End				NA			NA		1986
							To: 29-1427									
(1435) Heather Ct	0.08	110	R				From: Dead End				NA			NA		1986
							To: 29-1418 The Parkway									
(1435) Heather Ct	0.11	110	R				From: 29-1418 The Parkway				NA			NA		1986
							To: Dead End									
(1436) Austin Ave	0.15	190	R				From: 29-1420 Hillview Ave				NA			NA		10/01/2008
							To: 29-1418 The Parkway									
(1436) Austin Ave	0.07	160	R				From: 29-1418 The Parkway				NA			NA		10/01/2008
							To: 29-1437 Paulonia Rd									
(1436) Austin Ave	0.05	70	R				From: 29-1437 Paulonia Rd				NA			NA		10/01/2008
							To: 0.05 ME 29-1437									
(1436) Austin Ave	0.03	NA					From: 0.05 ME 29-1437				NA			NA		
							To: Cul-de-Sac									
(1437) Paulonia Rd	0.11	160	R				From: 29-1436 Austin Ave				NA			NA		10/01/2008
							To: 29-1441 Oakwood Lane									
(1437) Paulonia Rd	0.13	350	R				From: 29-1441 Oakwood Lane				NA			NA		10/01/2008
							To: 29-611 Telegraph Rd									
(1438) Trigger Ct	0.09	100	R				From: Dead End				NA			NA		1986
							To: 29-1418 The Parkway									
(1439) Amlong Ave	0.12	100	R				From: Cul-de-Sac				NA			NA		1986
							To: 29-1417 Amlong Place									
(1439) Amlong Ave	0.13	330	R				From: 29-1417 Amlong Place				NA			NA		10/06/2008
							To: 29-723 Harrison Lane									
(1440) Lenclair St	0.38	1300	R				From: 29-1401 Memorial St				NA			NA		10/06/2008
							To: 29-633 Kings Hwy South									
(1441) Oakwood Lane	0.07	280	R				From: 29-1418 The Parkway				NA			NA		10/01/2008
							To: 29-1437 Paulonia Rd									
(1441) Oakwood Lane	0.06	250	R				From: 29-1437 Paulonia Rd				NA			NA		10/01/2008
							To: 29-1442 Houston Ct									
(1442) Houston Ct	0.10	90	R				From: Dead End				NA			NA		1986
							To: 29-1441 Oakwood Lane									
(1442) Houston Ct	0.13	210	R				From: 29-1441 Oakwood Lane				NA			NA		10/01/2008
							To: 29-1445 Pike Rd									

Virginia Department of Transportation
Traffic Engineering Division
2008
Annual Average Daily Traffic Volume Estimates By Section of Route
Fairfax Maintenance Area

Route	Length	AADT	QA	4Tire	Bus	-----Truck-----				QC	K Factor	QK	Dir Factor	AAWDT	QW	Year
						2Axle	3+Axle	1Trail	2Trail							
Fairfax County																
(1443) Coventry Rd	0.29	440	R								NA			NA		1986
(1444) Queens Rd	0.27	1300	R								NA			NA		10/06/2008
(1445) Pike Rd	0.07	350	R								NA			NA		10/01/2008
(1445) Pike Rd	0.06	160	R								NA			NA		10/01/2008
(1445) Pike Branch Rd	0.12	100	R								NA			NA		10/01/2008
(1446) Pike Ct	0.05	60	R								NA			NA		1986
(1447) Woodlawn Lane	0.07	50	R								NA			NA		1986
(1448) Ross St	0.15	160	R								NA			NA		1986
(1448) Ross St	0.05	370	R								NA			NA		10/08/2008
(1449) Algona Ct	0.07	80	R								NA			NA		1986
(1450) Rebecca Dr	0.49	1200	G	99%	0%	1%	0%	0%	0%	C	0.114	F	0.507	1300	G	2008
(1450) Rebecca Dr	0.03	490	R								NA			NA		10/08/2008
(1450) Rebecca Dr	0.11	440	R								NA			NA		10/08/2008
(1450) Rebecca Dr	0.10	270	R								NA			NA		10/08/2008
(1451) Tyne Pl	0.07	240	R								NA			NA		10/02/2008
(1452) Halifax Pl	0.16	120	R								NA			NA		10/29/2008
(1453) Ronson Dr	0.11	750	R								NA			NA		11/12/2008
(1453) Ronson Dr	0.10	420	R								NA			NA		10/01/2008
(1453) Ronson Dr	0.04	380	R								NA			NA		10/01/2008
(1453) Ronson Dr	0.07	250	R								NA			NA		10/01/2008
(1454) Ronson Ct	0.06	70	R								NA			NA		1986

Virginia Department of Transportation
Traffic Engineering Division
2008
Annual Average Daily Traffic Volume Estimates By Section of Route
Fairfax Maintenance Area

Route	Length	AADT	QA	4Tire	Bus	-----Truck-----				QC	K Factor	QK	Dir Factor	AAWDT	QW	Year
						2Axle	3+Axle	1Trail	2Trail							
Fairfax County																
(1455) Bush Hill Dr	0.19	860	R			From: 29-644 Franconia Rd					NA			NA		09/29/2008
(1455) Bush Hill Dr	0.16	1000	R			To: 29-1456 Ninian Ave					NA			NA		09/29/2008
(1455) Bush Hill Dr	0.18	120	R			From: 29-1696 Larno Dr					NA			NA		1986
						To: Dead End										
(1456) Ninian Ave	0.08	70	R			From: Dead End					NA			NA		1986
(1456) Ninian Ave	0.09	790	R			To: 29-782 Westchester St					NA			NA		09/29/2008
(1456) Ninian Ave	0.06	700	R			From: 29-1455 Bush Hill Dr					NA			NA		09/29/2008
(1456) Ninian Court	0.05	50	R			To: 29-1680 Jane Way					NA			NA		1986
						From: Dead End										
(1457) Spect Ct	0.08	70	R			From: Dead End					NA			NA		1986
						To: 29-1421 Prospect Ter										
(1458) Beech Tree Dr	0.16	180	R			From: Dead End					NA			NA		1986
(1458) Beech Tree Dr	0.06	390	R			To: 29-4087 Holly Tree Dr					NA			NA		10/01/2008
(1458) Beech Tree Dr	0.08	420	R			From: 29-1445 Pike Branch Rd					NA			NA		10/01/2008
(1458) Beech Tree Dr	0.09	290	R			To: 29-819 Wilton Rd					NA			NA		10/01/2008
(1458) Beech Tree Dr	0.09	140	R			From: 29-891 Florence Lane					NA			NA		1986
(1458) Beech Tree Dr	0.06	45	R			To: 29-5989 Wilton Knoll Ct					NA			NA		1986
						From: Dead End										
(1459) Woodside Rd	0.21	80	R			From: Cul-de-Sac					NA			NA		1986
						To: 29-819										
(1460) Stone Hedge Dr	0.02	46	R			From: Dead End					NA			NA		1986
(1460) Stone Hedge Dr	0.07	170	R			To: 29-1692 Rita Ct					NA			NA		10/08/2008
(1460) Stone Hedge Dr	0.06	60	R			From: 29-1461 Bertram Lane					NA			NA		1986
						To: Dead End										
(1461) Bertram Lane	0.07	270	R			From: 29-1460 Stone Hedge Dr					NA			NA		10/08/2008
						To: 29-1405 Popkins Lane										
(1462) Flora St	0.19	110	R			From: 29-1155 Highland St					NA			NA		10/30/2008
						To: 29-1398 Atteentee Rd										
(1463) San Carlos Dr	0.12	490	R			From: 29-3444 S. San Juan Dr					NA			NA		10/04/2001
(1463) San Carlos Dr	0.11	790	R			To: 29-1244 S. Andes Dr					NA			NA		10/04/2001
						From: 29-1491 S. Del Rio Dr										

Virginia Department of Transportation
Traffic Engineering Division
2008
Annual Average Daily Traffic Volume Estimates By Section of Route
Fairfax Maintenance Area

Route	Length	AADT	QA	4Tire	Bus	-----Truck-----				QC	K Factor	QK	Dir Factor	AAWDT	QW	Year
						2Axle	3+Axle	1Trail	2Trail							
Fairfax County																
(1463) San Carlos Dr	0.05	570	R													10/04/2001
(1463) San Carlos Dr	0.07	500	R													10/04/2001
(1463) San Carlos Dr	0.08	330	R													10/04/2001
(1463) San Carlos Dr	0.06	220	R													10/04/2001
(1463) Byrd Dr	0.11	240	R													10/04/2001
(1463) Byrd Dr	0.09	540	R													1986
(1463) Byrd Dr	0.05	620	R													1986
(1463) Byrd Dr	0.13	800	R													1986
(1463) Byrd Dr	0.06	1100	R													1986
(1463) Byrd Dr	0.20	1800	R													1986
(1463) Byrd Dr	0.04	3300	R													1986
(1464) East Dr	0.06	6100	G	97%	2%	1%	0%	0%	0%	C	0.093	F	0.591	6500	G	2008
(1465) Glassell Ct	0.10	90	R													1986
(1466) Robinson Dr	0.06	190	R													1986
(1467) Cabin John Rd	0.16	1100	R													10/29/2008
(1467) Cabin John Rd	0.22	620	R													10/29/2008
(1467) Cabin John Rd	0.13	450	R													10/29/2008
(1467) Cabin John Rd	0.23	300	R													10/29/2008
(1468) Springfield Dr	0.31	170	R													09/09/1999
(1468) Springfield Dr	0.38	40	R													09/09/1999
(1469) Park Rd	0.12	60	R													09/09/1999
(1470) Havelock St	0.22	90	R													10/30/2008

Virginia Department of Transportation
Traffic Engineering Division
2008
Annual Average Daily Traffic Volume Estimates By Section of Route
Fairfax Maintenance Area

Route	Length	AADT	QA	4Tire	Bus	-----Truck-----				QC	K Factor	QK	Dir Factor	AAWDT	QW	Year
						2Axle	3+Axle	1Trail	2Trail							
Fairfax County																
(1471) June St	0.25	100	R								NA			NA		10/30/2008
(1472) Beddoo St	0.11	790	R								NA			NA		06/02/2003
(1472) Beddoo St	0.27	230	R								NA			NA		09/15/2008
(1473) Devonshire Rd	0.05	1700	G	98%	1%	1%	0%	0%	0%	C	0.12	F	0.515	1900	G	2008
(1473) Devonshire Rd	0.18	820	R								NA			NA		10/08/2008
(1473) Devonshire Rd	0.08	820	R								NA			NA		10/08/2008
(1474) Glasgow Rd	0.14	990	G	98%	1%	1%	0%	0%	0%	C	0.123	F	0.517	1100	G	2008
(1475) Arlington Blvd Frontage	0.11	370	R								NA			NA		06/10/2002
(1475) Arlington Blvd Frontage	0.09	1000	R								NA			NA		1986
(1476) Trin St	0.11	220	R								NA			NA		09/29/2008
(1477) Pickett St	0.15	260	R								NA			NA		10/06/2008
(1478) Ireland St	0.05	330	R								NA			NA		11/12/2008
(1478) Ireland St	0.06	520	R								NA			NA		10/07/2008
(1479) Goth St	0.09	70	R								NA			NA		09/09/1999
(1480) Foxcroft Rd	0.17	150	R								NA			NA		09/03/2008
(1481) Dadson Ct	0.10	70	R								NA			NA		1986
(1482) Sandlin Ct	0.10	90	R								NA			NA		1986
(1483) Tracey Ct	0.07	70	R								NA			NA		1986
(1484) Wilcox Ct	0.10	110	R								NA			NA		1986
(1485) Inverness Dr	0.08	220	R								NA			NA		10/29/2008

Virginia Department of Transportation
Traffic Engineering Division
2008
Annual Average Daily Traffic Volume Estimates By Section of Route
Fairfax Maintenance Area

Route	Length	AADT	QA	4Tire	Bus	Truck				QC	K Factor	QK	Dir Factor	AAWDT	QW	Year
						2Axle	3+Axle	1Trail	2Trail							
Fairfax County																
(1485) Inverness Dr	0.13	190	R			From: 29-1486 Danbury Rd					NA			NA		10/29/2008
						To: 29-1147 Flanders St										
(1486) Danbury Rd	0.08	150	R			From: 29-1155 Highland St					NA			NA		10/29/2008
						To: 29-1485 Inverness Dr										
(1487) Del Mar Ct	0.10	150	R			From: 29-1244 Andes Dr					NA			NA		08/08/2001
						To: Dead End										
(1489) Salina Ct	0.06	100	R			From: Dead End					NA			NA		08/08/2001
						To: 29-1244 Andes Dr										
(1490) Old Telegraph Rd	0.05	1000	R			From: 29-611 W, Telegraph Rd					NA			NA		09/30/2008
						To: 29-4262 Wilton Woods Lane										
(1490) Old Telegraph Rd	0.65	370	R			From: 29-1207 Pine Brook Rd					NA			NA		09/30/2008
						To: 29-611 E, Telegraph Rd										
(1491) Del Rio Dr	0.10	200	R			From: 29-1463 SOUTH					NA			NA		10/04/2001
						To: 29-1495 San Marcos Ct										
(1491) Del Rio Dr	0.13	190	R			From: 29-1463 NORTH					NA			NA		10/04/2001
						To: 29-1155 Highland St										
(1492) Channing Rd	0.10	570	R			From: 29-1485 Inverness Dr					NA			NA		10/29/2008
						To: 29-1467 Cabin John Rd										
(1493) Fort Hill Dr	0.23	100	R			From: Dead End					NA			NA		1986
						To: 29-819 Wilton Rd										
(1494) Oakland Dr	0.12	90	R			From: Cul-de-Sac					NA			NA		1986
						To: 29-819										
(1495) San Marcos Ct	0.04	48	R			From: Dead End					NA			NA		10/04/2001
						To: 29-3560 La Messa Dr										
(1495) San Marcos Ct	0.16	130	R			From: 29-1491 Del Rio Dr					NA			NA		10/04/2001
						To: Dead End										
(1496) Redford Ct	0.06	80	R			From: Dead End					NA			NA		08/08/2001
						To: 29-1463										
(1497) Byrd Ct	0.04	70	R			From: Dead End					NA			NA		08/08/2001
						To: 29-1463										
(1498) Mallow Trail	0.13	40	R			From: 0.13 MW 29-1085					NA			NA		1986
						To: 29-1085 Gunston Road Way										
(1498) Mallow Trail	0.30	130	R			From: Dead End					NA			NA		1986
						To: 29-1405 Popkins Lane										
(1499) Memorial Heights Dr	0.12	1700	R			From: 29-1403 Lee Ave East					NA			NA		10/07/2008

Virginia Department of Transportation
 Traffic Engineering Division
 2008
 Annual Average Daily Traffic Volume Estimates By Section of Route
 Fairfax Maintenance Area

Route	Length	AADT	QA	4Tire	Bus	Truck				QC	K Factor	QK	Dir Factor	AAWDT	QW	Year
						2Axle	3+Axle	1Trail	2Trail							
Fairfax County																
(1499) Memorial Heights Dr	0.06	1800	R				From: 29-1403 Lee Ave East					NA		NA		10/07/2008
(1499) Memorial Heights Dr	0.05	560	R				To: 29-1402 Groveton St					NA		NA		10/07/2008
(1500) Benfield Dr	0.07	720	R				To: 29-1406, East Side Dr					NA		NA		09/22/2008
(1500) Benfield Dr	0.07	700	R				From: 29-1672 Ivanhoe Lane					NA		NA		09/22/2008
(1501) Potomac Ave	0.18	860	R				To: 29-4118 Locust Lane					NA		NA		1986
(1501) Potomac Ave	0.11	990	R				From: 29-644 Franconia Rd					NA		NA		09/03/2008
(1501) Potomac Ave	0.09	930	R				To: Dead End					NA		NA		09/03/2008
(1501) Potomac Ave	0.09	970	R				From: 29-1510 Bellview Blvd					NA		NA		09/03/2008
(1501) Potomac Ave	0.09	1200	R				To: 29-1512; I st					NA		NA		09/03/2008
(1502) Olde Town Rd	0.14	90	R				From: 29-1506 H St					NA		NA		09/03/2008
(1502) Olde Town Rd	0.09	290	R				To: 29-1502 Olde Town Rd					NA		NA		09/03/2008
(1502) Olde Town Rd	0.08	90	R				From: 29-632 Belle Haven Rd					NA		NA		09/03/2008
(1502) Olde Town Rd	0.14	100	R				To: 29-1503 S, Tenth St					NA		NA		1986
(1502) Olde Town Rd	0.14	260	R				From: 29-1510 Bellview Blvd					NA		NA		09/03/2008
(1502) Olde Town Rd	0.07	330	R				To: 29-1512 I St					NA		NA		09/03/2008
(1502) Olde Town Rd	0.04	390	R				From: 29-1506 H St					NA		NA		09/03/2008
(1502) Olde Town Rd	0.07	380	R				To: 29-1503 N, Tenth St					NA		NA		1986
(1502) Olde Town Rd	0.03	390	R				From: 29-1501 Potomac Ave					NA		NA		09/03/2008
(1502) Olde Town Rd	0.04	410	R				To: 29-1505 Thirteenth St					NA		NA		09/03/2008
(1502) Olde Town Rd	0.03	530	R				From: 29-1299 Fourteenth St East					NA		NA		09/03/2008
(1502) Olde Town Rd	0.05	470	R				To: 29-1570 Fourteenth St West					NA		NA		09/03/2008
(1503) Tenth St	0.16	390	R				From: 29-1504 Fifteenth St					NA		NA		09/15/2008
(1503) Tenth St	0.09	730	R				To: 29-3026 Barrister Pl					NA		NA		1986
(1503) Tenth St	0.09	630	R				From: 29-1508 Sixteenth St					NA		NA		09/03/2008
(1503) Tenth St	0.09	630	R				To: 29-629 Fort Hunt Rd					NA		NA		09/03/2008
(1503) Tenth St	0.09	630	R				From: 29-1502 S, Olde Town Rd					NA		NA		09/15/2008
(1503) Tenth St	0.09	730	R				To: 29-1510 Bellview Blvd					NA		NA		09/03/2008
(1503) Tenth St	0.09	630	R				From: 29-1512 I St					NA		NA		09/03/2008
(1503) Tenth St	0.09	630	R				To: 29-1506 H St					NA		NA		09/03/2008

Virginia Department of Transportation
Traffic Engineering Division
2008
Annual Average Daily Traffic Volume Estimates By Section of Route
Fairfax Maintenance Area

Route	Length	AADT	QA	4Tire	Bus	Truck				QC	K Factor	QK	Dir Factor	AAWDT	QW	Year
						2Axle	3+Axle	1Trail	2Trail							
Fairfax County																
(1503) Tenth St	0.09	640	R								NA			NA		09/03/2008
(1503) Tenth St	0.09	640	R								NA			NA		09/03/2008
(1504) Fifteenth St	0.09	90	R								NA			NA		1986
(1504) Fifteenth St	0.09	90	R								NA			NA		09/15/2008
(1505) Thirteenth St	0.19	330	R								NA			NA		09/15/2008
(1505) Thirteenth St	0.09	240	R								NA			NA		11/13/2008
(1506) H St	0.07	110	R								NA			NA		09/15/2008
(1506) H St	0.03	140	R								NA			NA		09/15/2008
(1506) H St	0.04	140	R								NA			NA		09/15/2008
(1506) H St	0.04	150	R								NA			NA		09/15/2008
(1506) H St	0.04	150	R								NA			NA		09/15/2008
(1506) H St	0.08	140	R								NA			NA		09/15/2008
(1506) H St	0.04	60	R								NA			NA		09/15/2008
(1506) H St	0.08	50	R								NA			NA		09/03/2008
(1507) Fourteenth St	0.09	100	R								NA			NA		1986
(1508) Sixteenth St	0.05	210	R								NA			NA		1986
(1508) Sixteenth St	0.09	120	R								NA			NA		09/15/2008
(1509) E Wakefield Dr	0.18	1500	R								NA			NA		1987
(1510) Beacon Hill Rd	0.70	12000	G	98%	1%	1%	0%	0%	0%	C	0.083	F	0.544	13000	G	2008
(1510) Beacon Hill Rd	0.46	9200	G	98%	1%	1%	0%	0%	0%	F	0.089	F	0.589	9900	G	2008
(1510) Bellview Blvd	0.57	8700	G	98%	1%	1%	0%	0%	0%	F	0.1	F	0.688	9300	G	2008
(1511) W Wakefield Dr	0.17	1800	R								NA			NA		1986

Virginia Department of Transportation
Traffic Engineering Division
2008
Annual Average Daily Traffic Volume Estimates By Section of Route
Fairfax Maintenance Area

Route	Length	AADT	QA	4Tire	Bus	-----Truck-----				QC	K Factor	QK	Dir Factor	AAWDT	QW	Year
						2Axle	3+Axle	1Trail	2Trail							
Fairfax County																
(1512) I St	0.14	240	R				From: 29-1501 Potomac Ave					NA		NA		09/03/2008
(1512) I St	0.10	110	R				To: 29-1503 Tenth St					NA		NA		09/03/2008
(1513) Marlan Dr	0.29	210	R				From: 29-1502 Olde Town Rd					NA		NA		10/08/2008
(1513) Marlan Dr	0.29	210	R				To: 29-1515 Tudor Pl					NA		NA		10/08/2008
(1514) Marine Dr	0.17	280	R				From: 29-1353 Westgrove Blvd					NA		NA		10/08/2008
(1514) Marine Dr	0.17	280	R				To: 29-1515 Tudor Pl					NA		NA		10/08/2008
(1514) Marine Dr	0.07	520	R				From: 29-1523 Warrington Pl					NA		NA		10/08/2008
(1514) Marine Dr	0.07	520	R				To: 29-1353 Westgrove Blvd					NA		NA		10/08/2008
(1515) Tudor Pl	0.09	1100	R				From: 29-629 Fort Hunt Rd					NA		NA		09/16/2008
(1515) Tudor Pl	0.02	1100	R				To: 29-1513 Marlan Dr					NA		NA		09/16/2008
(1515) Tudor Pl	0.07	410	R				From: 29-1594 Villamay Blvd					NA		NA		09/16/2008
(1515) Tudor Pl	0.07	410	R				To: 29-1514 Marine Dr					NA		NA		09/16/2008
(1515) Tudor Pl	0.05	140	R				From: 29-1524 Burtonwood Dr					NA		NA		09/16/2008
(1515) Tudor Pl	0.05	140	R				To: 29-1353 Westgrove Blvd					NA		NA		09/16/2008
(1516)	0.11	47	R				From: 29-1353 Westgrove Blvd					NA		NA		1986
(1516)	0.11	47	R				To: Dead End					NA		NA		1986
(1517) Ridgecrest Dr	0.17	70	R				From: Dead End					NA		NA		1986
(1517) Ridgecrest Dr	0.17	70	R				To: 29-890 Alexandria Ave					NA		NA		1986
(1517) Ridgecrest Dr	0.28	420	R				From: 29-890 Alexandria Ave					NA		NA		09/16/2008
(1517) Ridgecrest Dr	0.28	420	R				To: 29-2118 Lyndale Dr					NA		NA		09/16/2008
(1517) Ridgecrest Dr	0.08	430	R				From: 29-2118 Lyndale Dr					NA		NA		09/16/2008
(1517) Ridgecrest Dr	0.08	430	R				To: 29-2117 Woodcliff Dr					NA		NA		09/16/2008
(1517) Ridgecrest Dr	0.09	450	R				From: 29-2117 Woodcliff Dr					NA		NA		09/16/2008
(1517) Ridgecrest Dr	0.09	450	R				To: 29-2116 Morningside Dr					NA		NA		09/16/2008
(1517) Park Terrace Dr	0.13	920	R				From: 29-2116 Morningside Dr					NA		NA		09/17/2008
(1517) Park Terrace Dr	0.13	920	R				To: 29-3377 Belle Vista Dr					NA		NA		09/17/2008
(1517) Park Terrace Dr	0.21	750	R				From: 29-3377 Belle Vista Dr					NA		NA		09/16/2008
(1517) Park Terrace Dr	0.21	750	R				To: 29-1594 Villamay Blvd					NA		NA		09/16/2008
(1517) Park Terrace Dr	0.25	710	R				From: 29-1594 Villamay Blvd					NA		NA		09/16/2008
(1517) Park Terrace Dr	0.25	710	R				To: 29-1593 Regent Dr					NA		NA		09/16/2008
(1517) Park Terrace Dr	0.06	990	R				From: 29-1593 Regent Dr					NA		NA		09/16/2008
(1517) Park Terrace Dr	0.06	990	R				To: 29-1529 Tatum Dr					NA		NA		09/16/2008
(1517) Park Terrace Dr	0.08	1000	R				From: 29-1529 Tatum Dr					NA		NA		09/16/2008
(1517) Park Terrace Dr	0.08	1000	R				To: 29-1532 Huntly Pl					NA		NA		09/16/2008
(1517) Park Terrace Dr	0.17	1100	R				From: 29-1532 Huntly Pl					NA		NA		09/16/2008
(1517) Park Terrace Dr	0.17	1100	R				To: 29-1353 Westgrove Blvd					NA		NA		09/16/2008
(1517) Park Terrace Dr	0.07	2300	R				From: 29-1353 Westgrove Blvd					NA		NA		09/18/2008
(1517) Park Terrace Dr	0.07	2300	R				To: 29-1518 Tulane Dr					NA		NA		09/18/2008
(1517) Park Terrace Dr	0.14	260	R				From: 29-1518 Tulane Dr					NA		NA		09/18/2008
(1517) Park Terrace Dr	0.14	260	R				To: 29-1522 Wake Forest Dr					NA		NA		09/18/2008
(1518) Tulane Dr	0.03	260	R				From: 29-1522 Wake Forest Dr					NA		NA		09/18/2008
(1518) Tulane Dr	0.03	260	R				To: 29-1521 Clemson Dr					NA		NA		09/18/2008
(1518) Tulane Dr	0.03	260	R				From: 29-1521 Clemson Dr					NA		NA		09/18/2008
(1518) Tulane Dr	0.03	260	R				To: 29-1520 Baylor Dr					NA		NA		09/18/2008

Virginia Department of Transportation
Traffic Engineering Division
2008
Annual Average Daily Traffic Volume Estimates By Section of Route
Fairfax Maintenance Area

Route	Length	AADT	QA	4Tire	Bus	-----Truck-----				QC	K Factor	QK	Dir Factor	AAWDT	QW	Year
						2Axle	3+Axle	1Trail	2Trail							
Fairfax County																
(1518) Tulane Dr	0.07	270	R				From: 29-1520 Baylor Dr				NA			NA		09/18/2008
(1518) Tulane Dr	0.06	360	R				From: 29-1519 Andover Dr				NA			NA		09/18/2008
(1519) Andover Dr	0.17	80	R				To: 29-1517 Ridgecrest Dr				NA			NA		09/18/2008
(1520) Baylor Dr	0.22	70	R				From: 29-1518 Tulane Dr				NA			NA		09/18/2008
(1521) Clemson Dr	0.15	230	R				To: 29-1522 Wake Forest Dr				NA			NA		09/18/2008
(1521) Clemson Dr	0.06	330	R				From: 29-1518 Tulane Dr				NA			NA		09/18/2008
(1522) Wake Forest Dr	0.13	710	R				To: 29-1527 Middlebury Dr				NA			NA		09/18/2008
(1522) Wake Forest Dr	0.07	440	R				From: 29-629 Fort Hunt Rd				NA			NA		11/12/2008
(1522) Wake Forest Dr	0.07	340	R				To: 29-1521 Clemson Dr				NA			NA		09/18/2008
(1522) Wake Forest Dr	0.07	270	R				From: 29-1520 Baylor Dr				NA			NA		09/18/2008
(1523) Warrington Pl	0.07	220	R				To: 29-1519 Andover Dr				NA			NA		09/18/2008
(1523) Warrington Pl	0.05	50	R				From: 29-1517 Ridgecrest Dr				NA			NA		09/18/2008
(1524) Burtonwood Dr	0.02	20	R				To: 29-1514 Marine Dr				NA			NA		11/12/2008
(1524) Burtonwood Dr	0.07	190	R				From: 29-1524 Burtonwood Dr				NA			NA		1986
(1524) Burtonwood Dr	0.07	240	R				To: Dead End				NA			NA		1986
(1524) Burtonwood Dr	0.07	160	R				From: Dead End				NA			NA		1986
(1524) Burtonwood Dr	0.06	130	R				To: 29-3377 Belle Vista Dr				NA			NA		09/16/2008
(1524) Burtonwood Dr	0.08	220	R				From: 29-3586 Burtonwood Ct				NA			NA		09/16/2008
(1524) Burtonwood Dr	0.19	130	R				To: 29-3319 Gatewood Dr				NA			NA		09/16/2008
(1524) Burtonwood Dr	0.13	140	R				From: 29-3390 La Ronde Ct				NA			NA		09/16/2008
(1525) Maple St	0.10	230	R				To: 29-1594 Villamay Blvd				NA			NA		09/16/2008
(1526) Lenclair St	0.05	30	R				From: 29-1515 Tudor Pl				NA			NA		1986
(1527) Middlebury Dr	0.05	47	R				To: 29-1523 Warrington Pl				NA			NA		1986
							From: 29-1401 Memorial St				NA			NA		09/16/2008
							To: 29-1404 Schooley Dr				NA			NA		09/16/2008
							From: Dead End				NA			NA		1986
							To: 29-1402 Groveton St				NA			NA		1986
							From: Dead End				NA			NA		1986
							To: 29-1547 Tulsa Ct				NA			NA		1986

Virginia Department of Transportation
Traffic Engineering Division
2008
Annual Average Daily Traffic Volume Estimates By Section of Route
Fairfax Maintenance Area

Route	Length	AADT	QA	4Tire	Bus	Truck				QC	K Factor	QK	Dir Factor	AAWDT	QW	Year
						2Axle	3+Axle	1Trail	2Trail							
Fairfax County																
(1527) Middlebury Dr	0.06	170	R				From: 29-1547 Tulsa Ct					NA		NA		09/18/2008
							To: 29-1521 Clemson Dr									
(1528) Ted Dr	0.04	40	R				From: Dead End					NA		NA		1997
(1528) Ted Dr	0.10	300	R				From: 29-1530 W, Mildred Dr					NA		NA		1997
(1528) Ted Dr	0.05	760	R				From: 29-1530 E, Mildred Dr					NA		NA		1997
							To: 29-960 Devon Dr									
(1529) Tatum Dr	0.11	70	R				From: Cul-de-Sac					NA		NA		1986
							To: 29-1517 Ridgecrest Dr									
(1530) Mildred Dr	0.07	230	R				From: 29-1528 W, Ted Dr					NA		NA		1997
(1530) Mildred Dr	0.29	410	R				From: 29-1531 Elvira Ct					NA		NA		1997
							To: 29-1528 E, Ted Dr									
(1531) Elvira Ct	0.05	60	R				From: 29-1530 Mildred Dr					NA		NA		1997
							To: Dead End									
(1532) Huntly Pl	0.09	50	R				From: Dead End					NA		NA		1986
(1532) Huntly Pl	0.04	180	R				From: 29-1533 Sussex Pl					NA		NA		09/16/2008
							To: 29-1517 Ridgecrest Dr									
(1533) Sussex Pl	0.10	60	R				From: Dead End					NA		NA		1986
							To: 29-1532 Huntly Pl									
(1534) Marl-Pat Dr	0.08	310	R				From: 29-611 Telegraph Rd					NA		NA		09/10/2008
(1534) Marl-Pat Dr	0.10	140	R				From: 29-1535 Otley Dr					NA		NA		09/10/2008
							To: 29-1536 Dewey Dr									
(1535) Otley Dr	0.15	80	R				From: 29-1534 Marl-Pat Dr					NA		NA		09/10/2008
							To: 29-1536 Dewey Dr									
(1536) Dewey Dr	0.04	490	R				From: 29-1647 School St					NA		NA		09/10/2008
(1536) Dewey Dr	0.05	270	R				From: 29-4325 Budd Way					NA		NA		09/15/2008
(1536) Dewey Dr	0.04	40	R				From: 29-5200 Madison Hill Ct					NA		NA		09/10/2008
(1536) Dewey Dr	0.04	20	R				From: Dead End; Gap					NA		NA		09/10/2008
(1536) Dewey Dr	0.08	110	R				From: 29-1535 Otley Dr					NA		NA		09/10/2008
(1536) Dewey Dr	0.04	20	R				From: 29-1534 Marl-Pat Dr					NA		NA		1986
							To: Dead End									
(1537) Hunters Valley Rd	0.32	140	R				From: 29-2547 Leeds Rd					NA		NA		08/17/2005
							To: 29-1595 Little Fox Lane									

Virginia Department of Transportation
Traffic Engineering Division
2008
Annual Average Daily Traffic Volume Estimates By Section of Route
Fairfax Maintenance Area

Route	Length	AADT	QA	4Tire	Bus	-----Truck-----				QC	K Factor	QK	Dir Factor	AAWDT	QW	Year
						2Axle	3+Axle	1Trail	2Trail							
Fairfax County																
(1537) Hunters Valley Rd	0.24	240	R									NA		NA		08/17/2005
(1537) Hunters Valley Rd	0.24	380	R									NA		NA		08/17/2005
(1538) Sunny Meadow Lane	0.25	40	R									NA		NA		1986
(1539) Pratt Ct	0.06	70	R									NA		NA		09/29/2008
(1539) Pratt Ct	0.04	40	R									NA		NA		1986
(1540) Ambler St	0.05	240	R									NA		NA		09/29/2008
(1540) Ambler St	0.07	370	R									NA		NA		09/29/2008
(1540) Brookland Rd	0.42	870	G	98%	0%	1%	0%	0%	0%	C	0.153	F	0.605	930	G	2008
(1541) Piedmont Dr	0.03	10	R									NA		NA		09/29/2008
(1541) Piedmont Dr	0.14	160	R									NA		NA		09/29/2008
(1541) Piedmont Dr	0.14	80	R									NA		NA		1986
(1542) Saratoga St	0.14	70	R									NA		NA		1986
(1543) Glenmere Rd	0.15	380	R									NA		NA		09/22/2001
(1543) Glenmere Rd	0.23	190	R									NA		NA		09/22/2001
(1544) Higdon Dr	0.16	80	R									NA		NA		1996
(1544) Higdon Dr	0.08	390	R									NA		NA		09/22/2005
(1544) Higdon Dr	0.14	400	R									NA		NA		09/22/2005
(1544) Higdon Dr	0.08	400	R									NA		NA		09/22/2005
(1544) Higdon Dr	0.13	410	R									NA		NA		09/22/2005
(1544) Higdon Dr	0.05	480	R									NA		NA		09/22/2005
(1545) Drewlaine Dr	0.37	230	R									NA		NA		1996
(1545)	0.09	NA										NA		NA		

Virginia Department of Transportation
Traffic Engineering Division
2008
Annual Average Daily Traffic Volume Estimates By Section of Route
Fairfax Maintenance Area

Route	Length	AADT	QA	4Tire	Bus	Truck				QC	K Factor	QK	Dir Factor	AAWDT	QW	Year
						2Axle	3+Axle	1Trail	2Trail							
Fairfax County																
(1546) Locust Ridge Ct	0.07	60	R				From: 29-1797 Locust St					NA		NA		1986
							To: Cul-de-Sac									
(1547) Tulsa Ct	0.05	30	R				From: Dead End					NA		NA		1986
							To: 29-1527 Middlebury Dr									
(1548) Forest Hill Dr	0.05	20	R				From: Dead End					NA		NA		1986
							To: 29-1121 Warren Lane									
(1549) Seneca Ave	0.20	120	R				From: Dead End					NA		NA		1997
							To: 29-3547 Chain Bridge Rd									
(1550) Glenwood Ct	0.05	40	R				From: Dead End					NA		NA		1986
							To: 29-1698 Poplar Dr									
(1551) Pine Brook Rd	0.09	60	R				From: Dead End					NA		NA		1986
							To: 29-1672 Ivanhoe Lane									
(1551) Pine Brook Rd	0.12	150	R				From: 29-4118 Locust Lane					NA		NA		09/23/2008
							To: 29-644 Franconia Rd									
(1551) Pine Brook Rd	0.10	210	R				From: 29-903 Downing St					NA		NA		09/23/2008
							To: SR 244 Columbia Pike									
(1552) Oxford St	0.21	130	R				From: 29-2813 MacArthur Dr					NA		NA		06/18/2002
							To: 29-2812 Franklin Ave									
(1553) Patton Terrace	0.12	270	R				From: Dead End					NA		NA		05/20/2002
							To: 29-620 Braddock Rd									
(1554) Green Spring Rd	0.08	NA					From: 29-655 Blake Lane					NA		NA		
							To: 29-1093 Palmer Dr									
(1555) Gray St	0.32	820	R				From: 29-672 Vale Rd					NA		NA		05/07/2002
							To: 29-3284 SOUTH									
(1556) Trott Ave	0.18	1300	R				From: 29-3284 NORTH					NA		NA		10/05/2005
							To: 29-3217 Garrett St									
(1556) Trott Ave	0.10	990	R				From: 29-3217 Garrett St					NA		NA		10/05/2005
							To: Cul-de-Sac									
(1556) Trott Ave	0.12	770	R				From: 29-1162 Reservoir Rd					NA		NA		10/05/2005
							To: 29-1598 Healy Dr									
(1556) Trott Ave	0.10	50	R				From: 29-1597 Kerr Dr					NA		NA		1996
							To: 29-1193 Hanover Ave									
(1557) Ash Dr	0.06	960	R				From: 29-4487 Worcester Dr					NA		NA		10/29/2008
							To: 29-4498 Limoges Dr									
(1557) Ash Dr	0.07	580	R				From: 29-4498 Limoges Dr					NA		NA		10/29/2008
							To: 29-1229 Laurel St									
(1557) Ash Dr	0.07	220	R				From: 29-1193 Hanover Ave					NA		NA		10/29/2008
							To: 29-1193 Hanover Ave									
(1558) Maple Ave	0.06	170	R				From: 29-4487 Worcester Dr					NA		NA		12/03/2008
							To: 29-4498 Limoges Dr									
(1558) Maple Ave	0.06	290	R				From: 29-4498 Limoges Dr					NA		NA		12/03/2008
							To: 29-1229 Laurel St									

Virginia Department of Transportation
Traffic Engineering Division
2008
Annual Average Daily Traffic Volume Estimates By Section of Route
Fairfax Maintenance Area

Route	Length	AADT	QA	4Tire	Bus	-----Truck-----				QC	K Factor	QK	Dir Factor	AAWDT	QW	Year
						2Axle	3+Axle	1Trail	2Trail							
Fairfax County																
(1558) Maple Ave	0.10	840	R			From: 29-1229 Laurel St					NA			NA		12/03/2008
(1558) Maple Ave	0.07	980	R			To: 29-4485 Minton Dr					NA			NA		12/03/2008
(1558) Maple Ave	0.28	1000	R			From: 29-1226 Lenox Dr					NA			NA		12/03/2008
						To: SCL Fairfax										
(1559) Mayflower Dr	0.25	50	R			From: 29-1588 Enterprise Ave					NA			NA		06/08/2002
(1559) Mayflower Dr	0.11	900	R			To: 29-1587 Audmar Dr					NA			NA		06/08/2002
(1559) Mayflower Dr	0.03	430	R			From: 29-1583 Statendam Ct					NA			NA		10/20/2005
(1559) Mayflower Dr	0.03	410	R			To: SR 123 Dolly Madison Blvd					NA			NA		10/20/2005
(1559) Mayflower Dr	0.09	340	R			From: 29-1560 Merrimac Dr					NA			NA		06/10/2002
(1559) Mayflower Dr	0.08	280	R			To: 29-1562 Nina Ct					NA			NA		06/18/2002
(1559) Mayflower Dr	0.09	480	R			From: 29-1561 Santa Maria Ct					NA			NA		10/20/2005
						To: 29-738 Old Dominion Dr										
(1560) Merrimac Dr	0.15	170	R			From: Cul-de-Sac					NA			NA		06/18/2002
(1560) Merrimac Dr	0.05	430	R			To: 0.15 ME Cul-de-Sac					NA			NA		06/10/2002
(1560) Merrimac Dr	0.12	470	R			From: 29-1563 Monitor Lane					NA			NA		10/20/2005
						To: 29-1559										
(1561) Santa Maria Ct	0.08	90	R			From: Dead End					NA			NA		1997
						To: 29-1559										
(1562) Nina Ct	0.04	40	R			From: 29-1559					NA			NA		1997
						To: Dead End										
(1563) Monitor Lane	0.03	10	R			From: 29-1560 Merrimac Dr					NA			NA		1986
						To: Dead End										
(1564) Tahalla Dr	0.10	70	R			From: Cul-de-Sac					NA			NA		1986
						To: 29-633 Kings Hwy South										
(1565) Loretto St	0.18	140	R			From: 29-1155 Highland St					NA			NA		10/30/2008
						To: 29-1398 Atteentee Rd										
(1566) Kedron St	0.15	110	R			From: 29-1155 Highland St					NA			NA		10/30/2008
						To: 29-1398 Atteentee Rd										
(1567) Joffa Pl	0.11	70	R			From: 29-1155 Highland St					NA			NA		1986
						To: Dead End										
(1568) Sunrise Rd	0.12	160	R			From: 29-2037 Rambling Rd					NA			NA		11/17/2008
						To: 29-2435 Flint Hill Rd										

Virginia Department of Transportation
Traffic Engineering Division
2008
Annual Average Daily Traffic Volume Estimates By Section of Route
Fairfax Maintenance Area

Route	Length	AADT	QA	4Tire	Bus	-----Truck-----				QC	K Factor	QK	Dir Factor	AAWDT	QW	Year
						2Axle	3+Axle	1Trail	2Trail							
Fairfax County																
(1568) Sunrise Rd	0.05	310	R				From: 29-2435 Flint Hill Rd				NA			NA		1996
							To: Dead End									
(1569) Northrop Rd	0.09	300	R				From: 29-1689 Fairchild Dr				NA			NA		11/12/2008
							To: 29-1581 Stinson Rd									
(1569) Northrop Rd	0.17	220	R				From: 29-1577 Beechcraft Dr				NA			NA		11/12/2008
							To: 29-1506 H St									
(1570) Fourteenth St West	0.09	30	R				From: 29-1502 Olde Town Rd				NA			NA		11/13/2008
							To: 29-1162 Reservoir Rd									
(1571) Belfast Lane	0.05	410	R				From: 29-1598 Healy Dr				NA			NA		10/29/2008
							To: 29-1597 Kerr Dr									
(1571) Belfast Lane	0.06	300	R				From: 29-1193 Hanover Ave				NA			NA		10/29/2008
							To: Dead End									
(1573) Chapin Ave	0.14	80	R				From: 29-1574 Hatcher St				NA			NA		06/06/2000
							To: 29-1674									
(1573) Chapin Ave	0.07	310	R				From: Dead End				NA			NA		06/06/2000
							To: 29-1575 Jacobsen Pl									
(1574) Hatcher St	0.03	30	R				From: 29-1573 Chapin Ave				NA			NA		06/06/2000
							To: Dead End									
(1574) Hatcher St	0.11	110	R				From: 29-1574 Hatcher St				NA			NA		06/06/2000
							To: SR 235 Mount Vernon Hwy									
(1576) Sunny View Dr	0.17	780	R				From: 29-3188 Little Hunting Creek Dr				NA			NA		11/12/2008
							To: Dead End									
(1577) Beechcraft Dr	0.02	4	R				From: 29-3322 Lindberg Dr				NA			NA		1986
							To: 29-1993 Convair Dr									
(1577) Beechcraft Dr	0.03	570	R				From: 29-1689 Fairchild Dr				NA			NA		11/12/2008
							To: 29-1581 Stinson Rd									
(1577) Beechcraft Dr	0.12	850	R				From: 29-1569 Northrop Rd				NA			NA		11/12/2008
							To: 29-779 Fordson Rd									
(1577) Beechcraft Dr	0.05	1400	R				From: Dead End				NA			NA		11/12/2008
							To: 29-644; 29-1320									
(1577) Beechcraft Dr	0.05	1500	R				From: US 29 Lee Highway				NA			NA		11/12/2008
							To: 29-3211 E. Deming Dr									
(1577) Beechcraft Dr	0.06	1800	R				From: 29-3211 E. Deming Dr				NA			NA		11/12/2008
							To: Dead End									
(1578) Zekan Lane	0.13	30	R				From: 29-644; 29-1320				NA			NA		1986
							To: US 29 Lee Highway									
(1579) Dixie Hill Rd	0.20	NA					From: 29-3211 E. Deming Dr				NA			NA		
							To: Dead End									

Virginia Department of Transportation
Traffic Engineering Division
2008
Annual Average Daily Traffic Volume Estimates By Section of Route
Fairfax Maintenance Area

Route	Length	AADT	QA	4Tire	Bus	-----Truck-----				QC	K Factor	QK	Dir Factor	AAWDT	QW	Year
						2Axle	3+Axle	1Trail	2Trail							
Fairfax County																
(1579) Dixie Hill Rd	0.12	160	R			From: 29-3211 W. Deming Dr					NA		NA			1986
(1579) Dixie Hill Rd	0.05	5	R			To: 29-3210					NA		NA			1986
						To: Dead End										
(1580) Lauralin Pl	0.11	290	R			From: 29-1384 Mendota Pl					NA		NA			1997
						To: 29-1382 Middlesex Ave										
(1581) Stinson Rd	0.18	120	R			From: 29-1577 Beechcraft Dr					NA		NA			11/12/2008
						To: 29-1569 Northrop Rd										
(1582) Pathfinder Lane	0.17	280	R			From: 29-1588; 29-1812					NA		NA			06/01/2002
						To: 29-1583 Statendam Ct										
(1583) Statendam Ct	0.05	330	R			From: 29-1559					NA		NA			06/02/2002
						To: 29-1584 Homeric Ct										
(1583) Statendam Ct	0.05	300	R			From: 29-1582 Pathfinder Lane					NA		NA			06/02/2002
						To: 29-1582 Pathfinder Lane										
(1583) Statendam Ct	0.02	40	R			From: Dead End					NA		NA			06/02/2002
						To: Dead End										
(1584) Homeric Ct	0.17	160	R			From: 29-1588 Enterprise Ave					NA		NA			1997
						To: 29-1583 Statendam Ct										
(1585) Brookview Dr	0.07	60	R			From: Dead End					NA		NA			1986
						To: 29-1375 Foldi St										
(1585) Brookview Dr	0.06	290	R			From: 29-1476 Trin St					NA		NA			09/29/2008
						To: 29-1476 Trin St										
(1585) Brookview Dr	0.21	150	R			From: 29-1540 Brookland Rd					NA		NA			09/29/2008
						To: 29-1540 Brookland Rd										
(1585) Brookview Dr	0.17	480	R			From: 29-2079 Westchester St					NA		NA			09/29/2008
						To: 29-2079 Westchester St										
(1585) Brookview Dr	0.05	120	R			From: 29-1586 Brookview Ct					NA		NA			09/29/2008
						To: 29-1586 Brookview Ct										
(1585) Brookview Dr	0.01	8	R			From: Dead End					NA		NA			1986
						To: Dead End										
(1586) Brookview Ct	0.05	46	R			From: Dead End					NA		NA			1986
						To: 29-1585 Brookview Dr										
(1587) Audmar Dr	0.06	620	R			From: 29-3547 Chain Bridge Rd					NA		NA			06/08/2002
						To: 29-3262 Hornet Lane										
(1587) Audmar Dr	0.14	640	R			From: 29-1588 Enterprise Ave					NA		NA			06/02/2002
						To: 29-1588 Enterprise Ave										
(1587) Audmar Dr	0.09	610	R			From: 29-1559					NA		NA			09/09/1997
						To: 29-1559										
(1587) Audmar Dr	0.06	60	R			From: Dead End					NA		NA			1997
						To: Dead End										
(1588) Enterprise Ave	0.05	90	R			From: Dead End					NA		NA			1996
						To: 29-1559										
(1588) Enterprise Ave	0.08	140	R			From: 29-1590 Wasp Lane					NA		NA			06/08/2002
						To: 29-1590 Wasp Lane										

Virginia Department of Transportation
Traffic Engineering Division
2008
Annual Average Daily Traffic Volume Estimates By Section of Route
Fairfax Maintenance Area

Route	Length	AADT	QA	4Tire	Bus	Truck				QC	K Factor	QK	Dir Factor	AAWDT	QW	Year
						2Axle	3+Axle	1Trail	2Trail							
Fairfax County																
(1588) Enterprise Ave	0.06	250	R				From: 29-1590 Wasp Lane				NA		NA		06/28/2002	
(1588) Enterprise Ave	0.06	540	R				From: 29-1589 Dewberry Ct				NA		NA		06/12/2002	
(1588) Enterprise Ave	0.06	330	R				From: 29-1587 Audmar Dr				NA		NA		06/02/2002	
(1588) Enterprise Ave	0.07	320	R				From: 29-1584 Homeric Ct				NA		NA		06/12/2002	
							To: 29-1582; 29-1812									
(1589) Dewberry Ct	0.09	100	R				From: 0.09 MS 29-1588				NA		NA		1997	
(1589) Dewberry Ct	0.14	180	R				From: 29-1588 Enterprise Ave				NA		NA		1997	
							To: Dead End									
(1590) Wasp Lane	0.17	410	R				From: 29-3547 Chain Bridge Rd				NA		NA		06/12/2002	
							To: 29-1588 Enterprise Ave									
(1591) Yale Dr	0.05	230	R				From: 29-1334 Cavalier Dr				NA		NA		09/03/2008	
(1591) Yale Dr	0.14	180	R				From: 29-1592 Cygnet Dr				NA		NA		09/03/2008	
							To: 29-1336 Princeton Dr									
							From: 0.09 MS 29-1591									
(1592) Cygnet Dr	0.09	60	R				From: 29-1591 Yale Dr				NA		NA		09/03/2008	
(1592) Cygnet Dr	0.11	110	R				From: Dead End				NA		NA		1986	
							From: 29-1594 Villamay Blvd									
(1593) Regent Dr	0.20	270	R				From: 29-1517 Ridgecrest Dr				NA		NA		11/12/2008	
							From: 29-1515 Tudor Pl									
(1594) Villamay Blvd	0.04	790	R				From: 29-3319 Gatewood Dr				NA		NA		09/16/2008	
(1594) Villamay Bv	0.13	410	R				From: 29-1524 Burtonwood Dr				NA		NA		11/12/2008	
(1594) Villamay Blvd	0.07	450	R				From: 29-3318 Admiral Dr				NA		NA		09/16/2008	
(1594) Villamay Blvd	0.03	470	R				From: 29-3585 Valon Ct				NA		NA		09/16/2008	
(1594) Villamay Blvd	0.06	420	R				From: 29-1593 Regent Dr				NA		NA		09/16/2008	
							From: 29-1517 Park Terrace Dr									
(1595) Little Fox Lane	0.16	200	R				From: Dead End				NA		NA		06/12/2002	
							From: 29-1537 Hunters Valley Rd									
(1596) Athens Rd	0.05	1000	R				From: 29-4410 Pickett Rd				NA		NA		12/03/2008	
(1596) Athens Rd	0.23	1200	R				From: 29-4408 Glen Rose St				NA		NA		12/16/2008	
							From: 29-787 Olley Lane									
(1597) Kerr Dr	0.21	110	R				From: 29-1571 Belfast Lane				NA		NA		1986	
							From: 29-1557 Ash Dr									

Virginia Department of Transportation
Traffic Engineering Division
2008
Annual Average Daily Traffic Volume Estimates By Section of Route
Fairfax Maintenance Area

Route	Length	AADT	QA	4Tire	Bus	Truck				QC	K Factor	QK	Dir Factor	AAWDT	QW	Year
						2Axle	3+Axle	1Trail	2Trail							
Fairfax County																
(1598) Healy Dr	0.21	100	R													10/29/2008
						From: 29-1571 Belfast Lane										
						To: 29-1557 Ash Dr										
(1599) Dana Ave	0.28	560	R													11/05/2008
						From: 29-1388 Monticello Blvd										
(1599) Dana Ave	0.09	540	R													11/05/2008
						From: 29-1986 Dormont St										
(1599) Dana Ave	0.05	800	R													11/05/2008
						From: 29-1994 Doncaster St										
(1599) Dana Av	0.06	50	R													1986
						From: 29-1161 Dinwiddie St										
						To: Dead End										
(1600) Dade Dr	0.07	60	R													1997
						From: Cul-de-Sac										
						To: 29-2295 Wayne Dr										
(1601) Fort Dr	0.18	3400	G	98%	0%	1%	0%	0%	0%	C	0.098	F	0.706	3400	G	2008
						From: 29-1612 W, Monticello Rd										
(1601) Fort Dr	0.01	2000	R													1986
						From: 29-1612 E, Monticello Rd										
(1601) Fort Dr	0.05	4400	R													09/08/2008
						From: 29-1611 Williamsburg Rd										
(1601) Fort Dr	0.05	4300	R													09/08/2008
						From: SR 241 Kings Hwy North										
(1601) Fort Dr	0.06	4300	R													09/08/2008
						From: 29-1602 Bangor Dr										
(1601) Fort Dr	0.12	3800	R													09/08/2008
						From: 29-1603 N, Rixey Drive										
(1601) Fort Dr	0.05	390	R													09/08/2008
						From: 29-1608 Park Pl										
(1601) Fort Dr	0.24	190	R													09/08/2008
						From: 29-1603 S, Rixey Drive										
(1602) Bangor Dr	0.05	480	R													09/10/2008
						From: 29-1605 Jamaica Dr										
(1602) Bangor Dr	0.09	730	R													09/10/2008
						From: 29-1609 Belleview Ave										
(1602) Bangor Dr	0.07	440	R													09/10/2008
						From: 29-1604 Fairhaven Ave										
(1602) Bangor Dr	0.06	400	R													09/10/2008
						From: 29-1607 Massey Ct										
(1602) Bangor Dr	0.07	420	R													09/10/2008
						From: 29-1606 Byrd Lane										
(1602) Bangor Dr	0.07	420	R													09/10/2008
						From: 29-1601 Fort Dr										
(1603) Rixey Dr	0.04	3900	R													09/08/2008
						From: 29-1604 Fairhaven Ave										
(1603) Rixey Dr	0.12	3800	R													09/08/2008
						From: 29-1601 S, Fort Dr										
(1603) Rixey Dr	0.02	1500	R													1986
						From: 29-1606 Byrd Lane										
(1603) Rixey Dr	0.02	1500	R													1986
						From: 29-1601 N, Fort Dr										
(1604) Fairhaven Ave	0.21	290	G	98%	1%	1%	0%	0%	0%	C	0.103	F		290	G	2008
						From: 29-1613 Edgehill Dr										
						To: 29-1612 Monticello Rd										

Virginia Department of Transportation
Traffic Engineering Division
2008
Annual Average Daily Traffic Volume Estimates By Section of Route
Fairfax Maintenance Area

Route	Length	AADT	QA	4Tire	Bus	-----Truck-----				QC	K Factor	QK	Dir Factor	AAWDT	QW	Year
						2Axle	3+Axle	1Trail	2Trail							
Fairfax County																
(1604) Fairhaven Ave	0.05	530	R								NA			NA		09/10/2008
(1604) Fairhaven Ave	0.06	250	R								NA			NA		09/10/2008
(1604) Fairhaven Ave	0.28	2000	G	98%	0%	1%	0%	0%	0%	C	0.091	F		2200	G	2008
(1605) Jamaica Dr	0.04	1300	R								NA			NA		09/10/2008
(1605) Jamaica Dr	0.07	730	R								NA			NA		09/10/2008
(1605) Jamaica Dr	0.06	370	R								NA			NA		1986
(1605) Jamaica Dr	0.02	1800	R								NA			NA		09/10/2008
(1606) Byrd Lane	0.12	180	R								NA			NA		09/08/2008
(1607) Massey Ct	0.09	120	R								NA			NA		1986
(1608) Park Pl	0.08	80	R								NA			NA		1986
(1609) Belleview Ave	0.14	340	R								NA			NA		09/10/2008
(1610)	0.02	7	R								NA			NA		1986
(1611) Williamsburg Rd	0.25	370	G	97%	1%	1%	1%	0%	0%	C	0.109	F		370	G	2008
(1612) Monticello Rd	0.16	440	G	99%	0%	1%	1%	0%	0%	C	0.103	F		440	G	2008
(1612) Monticello Rd	0.10	1000	R								NA			NA		09/08/2008
(1612) Monticello Rd	0.15	170	R								NA			NA		09/10/2008
(1612) Monticello Rd	0.04	160	R								NA			NA		09/08/2008
(1613) Edgehill Dr	0.04	420	R								NA			NA		09/08/2008
(1613) Edgehill Dr	0.06	290	G	99%	0%	0%	0%	0%	0%	C	0.095	F		290	G	2008
(1613) Edgehill Dr	0.07	170	R								NA			NA		09/08/2008
(1613) Edgehill Dr	0.08	420	R								NA			NA		09/08/2008

Virginia Department of Transportation
Traffic Engineering Division
2008
Annual Average Daily Traffic Volume Estimates By Section of Route
Fairfax Maintenance Area

Route	Length	AADT	QA	4Tire	Bus	-----Truck-----				QC	K Factor	QK	Dir Factor	AAWDT	QW	Year
						2Axle	3+Axle	1Trail	2Trail							
Fairfax County																
(1613) Edgehill Dr	0.10	3900	R								NA			NA		09/08/2008
(1613) Edgehill Dr	0.06	630	R								NA			NA		09/08/2008
(1614) Albemarle Dr	0.15	180	G	97%	0%	2%	1%	0%	0%	C	0.103	F		180	G	2008
(1615) Farnsworth Dr	0.13	80	G	94%	2%	1%	4%	0%	0%	C	0.11	F		80	G	2008
(1616) Farmington Dr	0.39	5000	G	99%	0%	0%	0%	0%	0%	C	0.111	F	0.585	5400	G	2008
(1617) Jefferson Dr	0.13	620	R								NA			NA		09/08/2008
(1617) Jefferson Dr	0.09	650	R								NA			NA		09/08/2008
(1618) Edgehill Ct	0.08	100	R								NA			NA		1986
(1619) Elmwood Dr	0.34	1100	G	98%	1%	1%	0%	0%	0%	F	0.11	F	0.675	1200	G	2008
(1619) Elmwood Dr	1.34	1400	G	98%	1%	1%	0%	0%	0%	C	0.106	F	0.769	1500	G	2008
(1620) Campbell Dr	0.02	46	R								NA			NA		1986
(1620) Campbell Dr	0.04	380	R								NA			NA		09/22/2008
(1620) Campbell Dr	0.08	410	R								NA			NA		09/22/2008
(1620) Campbell Dr	0.17	410	R								NA			NA		09/22/2008
(1621) Eleanor Ct	0.06	90	R								NA			NA		1986
(1622) Dona Ave	0.14	110	R								NA			NA		09/22/2008
(1623) Burgundy Pl	0.06	510	R								NA			NA		09/22/2008
(1623) Burgundy Pl	0.06	440	R								NA			NA		09/22/2008
(1624) Sunset Dr	0.03	NA									NA			NA		
(1625) Norton Rd	0.10	2500	R								NA			NA		09/22/2008
(1625) Norton Rd	0.07	2500	R								NA			NA		11/12/2008

Virginia Department of Transportation
 Traffic Engineering Division
 2008
 Annual Average Daily Traffic Volume Estimates By Section of Route
 Fairfax Maintenance Area

Route	Length	AADT	QA	4Tire	Bus	-----Truck-----				QC	K Factor	QK	Dir Factor	AAWDT	QW	Year
						2Axle	3+Axle	1Trail	2Trail							
Fairfax County																
(1625) Norton Rd	0.04	2200	R				From: 29-5578 Kings Cross Rd					NA		NA		09/22/2008
(1625) Norton Rd	0.16	2200	R				To: 29-1628 Kendall Pl					NA		NA		09/22/2008
(1625) Norton Rd	0.19	1000	R				To: 29-1674 Burgundy Rd					NA		NA		09/22/2008
(1625) Norton Rd	0.03	390	R				To: 29-1619 Elmwood Dr					NA		NA		09/22/2008
							To: 29-9595 Cameron School									
(1626) Tremont Dr	0.07	120	R				To: 29-4191 Palin Pl					NA		NA		09/22/2008
(1626) Tremont Dr	0.13	210	R				To: 29-2099 Tremont Ct					NA		NA		09/22/2008
(1626) Tremont Dr	0.14	180	R				To: 29-1674					NA		NA		09/22/2008
(1627) Hill Ct	0.06	70	R				To: Dead End					NA		NA		1986
							To: 29-1619 Elmwood Dr									
(1628) Kendall Pl	0.06	50	R				To: Dead End					NA		NA		1986
							To: 29-1625 Norton Rd									
(1629) Sharon Chapel Rd	0.20	160	R				To: 29-819 Wilton Rd					NA		NA		09/30/2008
(1629) Sharon Chapel Rd	0.04	170	R				To: 29-1630 Bethel Rd					NA		NA		09/30/2008
(1629) Sharon Chapel Rd	0.17	240	R				To: 29-1631 Lebanon Rd					NA		NA		10/02/2008
							To: 29-611 Telegraph Rd									
(1630) Bethel Rd	0.06	30	R				To: 29-1629 Sharon Chapel Rd					NA		NA		1986
							To: Dead End									
(1631) Lebanon Rd	0.10	50	R				To: 29-1629 Sharon Chapel Rd					NA		NA		1986
							To: Cul-de-Sac									
(1632) Sable Dr	0.10	440	R				To: 29-644 Franconia Rd					NA		NA		09/22/2008
(1632) Sable Dr	0.09	220	R				To: 29-1633 Lakota Rd					NA		NA		09/22/2008
(1632) Sable Dr	0.02	10	R				To: 29-1660 Towanda Rd					NA		NA		1986
							To: Dead End									
(1633) Lakota Rd	0.12	260	R				To: 29-892					NA		NA		09/22/2008
(1633) Lakota Rd	0.09	220	R				To: 29-1650 Flaxton Pl					NA		NA		09/22/2008
(1633) Lakota Rd	0.07	280	R				To: 29-1632 Sable Dr					NA		NA		09/22/2008
(1633) Lakota Rd	0.12	260	R				To: 29-1634 Harvey Pl					NA		NA		09/22/2008
							To: 29-1625; 29-3140									
(1634) Harvey Pl	0.06	50	R				To: Dead End					NA		NA		1986
							To: 29-1633 Lakota Rd									

Virginia Department of Transportation
Traffic Engineering Division
2008
Annual Average Daily Traffic Volume Estimates By Section of Route
Fairfax Maintenance Area

Route	Length	AADT	QA	4Tire	Bus	-----Truck-----				QC	K Factor	QK	Dir Factor	AAWDT	QW	Year
						2Axle	3+Axle	1Trail	2Trail							
Fairfax County																
(1635) Rose Hill Dr	0.33	7700	G	98%	1%	1%	0%	0%	0%	C	0.095	F	0.613	8300	G	2008
						From: 29-611 Telegraph Rd										
(1635) Rose Hill Rd	0.70	11000	G	98%	1%	1%	0%	0%	0%	F	0.095	F	0.561	12000	G	2008
						From: 29-1637 Cottonwood										
						To: 29-644 Franconia Rd										
(1636) Apple Tree Dr	0.10	320	R								NA			NA		09/30/2008
						From: 29-1685 May Blvd										
(1636) Apple Tree Dr	0.14	1500	R								NA			NA		09/24/2008
						From: 29-1635 Rose Hill Rd										
(1636) Apple Tree Dr	0.07	1500	R								NA			NA		09/24/2008
						From: 29-1637 Cottonwood Dr										
(1636) Apple Tree Dr	0.07	890	R								NA			NA		09/24/2008
						From: 29-1651 Willowood Lane										
(1636) Apple Tree Dr	0.11	320	R								NA			NA		09/24/2008
						From: 29-1657 Saddle Tree Dr										
(1636) Apple Tree Dr	0.08	80	R								NA			NA		1986
						From: 29-1658 Blossom Lane										
						To: Dead End										
(1637) Cottonwood Dr	0.15	510	R								NA			NA		09/25/2008
						From: 29-3167										
(1637) Cottonwood Dr	0.06	550	R								NA			NA		09/25/2008
						From: 29-3147 Winston Pl										
(1637) Cottonwood Dr	0.07	590	R								NA			NA		09/25/2008
						From: 29-3146 Mayor Pl										
(1637) Cottonwood Dr	0.11	730	R								NA			NA		09/25/2008
						From: 29-1645 Cottonwood Pl										
(1637) Cottonwood Dr	0.07	220	R								NA			NA		09/25/2008
						From: 29-1635 Rose Hill Rd										
(1637) Cottonwood Dr	0.18	110	R								NA			NA		09/25/2008
						From: 29-1639 Flower Lane										
						To: 29-1636 Apple Tree Dr										
(1638) Chevell Ct	0.12	110	R								NA			NA		1986
						From: 29-1670										
						To: Cul-de-Sac										
(1639) Flower Lane	0.21	90	R								NA			NA		09/25/2008
						From: 29-1635 Rose Hill Rd										
						To: 29-1637										
(1640) Lark Lane	0.09	80	R								NA			NA		1986
						From: 29-1635 Rose Hill Dr										
						To: Dead End										
(1641) Sturbridge Pl	0.04	40	R								NA			NA		1986
						From: 29-1635 Rose Hill Dr										
						To: Dead End										
(1642) Bee St	0.02	130	R								NA			NA		1986
						From: 29-1635 Rose Hill Dr										
(1642) Bee St	0.08	NA									NA			NA		
						From: 0.02 ME 29-1635										
(1642) Bee St	0.03	390	R								NA			NA		09/25/2008
						From: 0.10 ME 29-1635										
(1642) Bee St	0.06	340	R								NA			NA		09/25/2008
						From: 29-1651 Willowood Lane										
						To: 29-2494 Maryview St										

Virginia Department of Transportation
 Traffic Engineering Division
 2008
 Annual Average Daily Traffic Volume Estimates By Section of Route
 Fairfax Maintenance Area

Route	Length	AADT	QA	4Tire	Bus	Truck				QC	K Factor	QK	Dir Factor	AAWDT	QW	Year
						2Axle	3+Axle	1Trail	2Trail							
Fairfax County																
(1643) Hayfield Pl	0.09	70	R				From: 29-1635 Rose Hill Dr				NA			NA		1986
							To: Dead End									
(1644) Wayside Pl	0.03	5	R				From: Dead End				NA			NA		1986
							To: 29-1635 Rose Hill Rd									
(1644) Wayside Pl	0.04	30	R				From: 29-1635 Rose Hill Rd				NA			NA		1986
							To: Dead End									
(1645) Cottonwood Pl	0.05	40	R				From: 29-1637				NA			NA		1986
							To: Dead End									
(1646) Poag St	0.10	20	R				From: Dead End				NA			NA		1987
							To: 0.10 ME Dead End									
(1646) Poag St	0.10	650	R				From: 0.10 ME Dead End				NA			NA		09/10/2008
							To: SR 241 Kings Hwy North									
(1647) School St	0.04	1900	R				From: 29-4324				NA			NA		09/10/2008
							To: 29-1536									
(1647) School St	0.18	1800	R				From: 29-1536				NA			NA		09/10/2008
							To: 29-1649 Pine Grove Circle									
(1647) School St	0.05	1800	R				From: 29-1649 Pine Grove Circle				NA			NA		09/10/2008
							To: 29-1648 Breezy Ter									
(1647) School St	0.16	1900	R				From: 29-1648 Breezy Ter				NA			NA		09/10/2008
							To: SR 241 Kings Hwy North									
(1648) Breezy Ter	0.11	120	R				From: 29-1647 School St				NA			NA		1986
							To: Dead End									
(1649) Pine Grove Circle	0.04	40	R				From: 29-1647 School St				NA			NA		1986
							To: Dead End									
(1650) Flaxton Pl	0.06	80	R				From: 0.06 MS 29-1633				NA			NA		09/22/2008
							To: 29-1633 Lakota Rd									
(1650) Flaxton Pl	0.06	70	R				From: 29-1633 Lakota Rd				NA			NA		1986
							To: Dead End									
(1651) Willowood Lane	0.19	570	R				From: 29-611 Telegraph Rd				NA			NA		09/25/2008
							To: 29-1642 Bee St									
(1651) Willowood Lane	0.09	330	R				From: 29-1642 Bee St				NA			NA		09/25/2008
							To: 29-1657 Saddle Tree Dr									
(1651) Willowood Lane	0.17	330	R				From: 29-1657 Saddle Tree Dr				NA			NA		09/25/2008
							To: 29-1636									
(1651) Willowood Lane	0.08	320	R				From: 29-1636				NA			NA		09/24/2008
							To: 29-1652 Roundhill Rd									
(1651) Willowood Lane	0.04	30	R				From: 29-1652 Roundhill Rd				NA			NA		1986
							To: Dead End									
(1652) Roundhill Rd	0.02	10	R				From: Dead End				NA			NA		1986
							To: 29-1651 Willowood Lane									
(1652) Roundhill Rd	0.06	290	R				From: 29-1651 Willowood Lane				NA			NA		09/24/2008
							To: 29-1653 Dew Grass Dr									
(1652) Roundhill Rd	0.06	250	R				From: 29-1653 Dew Grass Dr				NA			NA		09/24/2008
							To: 29-1654 Blue Grass Dr									

Virginia Department of Transportation
Traffic Engineering Division
2008
Annual Average Daily Traffic Volume Estimates By Section of Route
Fairfax Maintenance Area

Route	Length	AADT	QA	4Tire	Bus	Truck				QC	K Factor	QK	Dir Factor	AAWDT	QW	Year
						2Axle	3+Axle	1Trail	2Trail							
Fairfax County																
(1652) Roundhill Rd	0.08	220	R				From: 29-1654 Blue Grass Dr				NA			NA		09/24/2008
(1652) Roundhill Rd	0.06	250	R				To: 29-1658 Blossom Lane				NA			NA		09/24/2008
(1652) Roundhill Rd	0.19	180	R				From: 29-1659 Clovergrass Dr				NA			NA		09/24/2008
(1652) Roundhill Rd	0.06	570	R				To: 29-1665 Driftwood Dr				NA			NA		09/24/2008
(1652) Roundhill Rd	0.15	580	R				From: 29-1663 Climbhill Rd				NA			NA		09/24/2008
(1652) Roundhill Rd							To: 29-1657 Saddle Tree Dr									
(1653) Dew Grass Dr	0.04	30	R				From: 29-1652 Roundhill Rd				NA			NA		1986
(1653) Dew Grass Dr							To: Dead End									
(1654) Blue Grass Dr	0.04	30	R				From: 29-1652 Roundhill Rd				NA			NA		1986
(1654) Blue Grass Dr							To: Dead End									
(1655) Linnean St	0.04	440	R				From: 29-1619 Elmwood Dr				NA			NA		11/12/2008
(1655) Linnean St	0.06	10	R				To: 29-1656 Keota St				NA			NA		1986
(1655) Linnean St							To: Cul-de-Sac									
(1656) Keota St	0.10	110	R				From: 29-1655 Linnean St				NA			NA		1986
(1656) Keota St							To: Dead End									
(1657) Saddle Tree Dr	0.12	90	R				From: 29-1651 Willowood Lane				NA			NA		09/25/2008
(1657) Saddle Tree Dr	0.06	580	R				To: 29-1652 Roundhill Rd				NA			NA		09/25/2008
(1657) Saddle Tree Dr							To: 29-1636									
(1658) Blossom Lane	0.08	140	R				From: 29-1636				NA			NA		09/24/2008
(1658) Blossom Lane							To: 29-1652 Roundhill Rd									
(1659) Clovergrass Dr	0.04	30	R				From: 29-1652 Roundhill Rd				NA			NA		1986
(1659) Clovergrass Dr							To: Dead End									
(1660) Towanda Rd	0.06	280	R				From: 29-892				NA			NA		09/22/2008
(1660) Towanda Rd	0.05	170	R				To: 29-1661 Glenmullen Pl				NA			NA		09/22/2008
(1660) Towanda Rd	0.05	230	R				To: 29-1662 Dupree Ct				NA			NA		09/22/2008
(1660) Towanda Rd	0.13	200	R				To: 29-1632 Sable Dr				NA			NA		09/22/2008
(1660) Towanda Rd							To: 29-3140 Sunbury Dr									
(1661) Glenmullen Pl	0.07	70	R				From: 29-1660 Towanda Rd				NA			NA		1986
(1661) Glenmullen Pl							To: Dead End									
(1662) Dupree Ct	0.03	30	R				From: Dead End				NA			NA		1986
(1662) Dupree Ct							To: 29-1660 Towanda Rd									
(1663) Climbhill Rd	0.27	530	R				From: 29-1652 Roundhill Rd				NA			NA		09/24/2008
(1663) Climbhill Rd							To: 29-611 Telegraph Rd									

Virginia Department of Transportation
Traffic Engineering Division
2008
Annual Average Daily Traffic Volume Estimates By Section of Route
Fairfax Maintenance Area

Route	Length	AADT	QA	4Tire	Bus	Truck				QC	K Factor	QK	Dir Factor	AAWDT	QW	Year
						2Axle	3+Axle	1Trail	2Trail							
Fairfax County																
(1664) Redwood Lane	0.06	190	R				From: 29-1665 Driftwood Dr				NA			NA		09/24/2008
(1664) Redwood Lane	0.03	20	R				From: 29-2486 Thornwood Dr				NA			NA		09/24/2008
(1664) Redwood Lane	0.07	100	R				From: Dead End: Gap Terminus				NA			NA		09/30/2008
(1664) Redwood Lane	0.12	410	R				From: 29-4263 Shannon Hill Rd				NA			NA		09/30/2008
(1664) Redwood Lane	0.04	240	R				From: 29-4348 Juneberry Ct				NA			NA		09/30/2008
(1664) Redwood Lane	0.15	50	R				From: 29-4349 Mulberry Ct				NA			NA		1986
(1665) Driftwood Dr	0.08	70	R				From: Dead End				NA			NA		1986
(1665) Driftwood Dr	0.03	410	R				From: 29-1664 Redwood Lane				NA			NA		09/24/2008
(1666) Mayfair Lane	0.05	70	R				From: Cul-de-Sac				NA			NA		04/04/2003
(1666) Mayfair Lane	0.05	270	R				From: 29-6579 Mayfair Ct				NA			NA		09/29/2008
(1666) Mayfair Lane	0.11	70	R				From: 29-1288 York Rd				NA			NA		09/29/2008
(1666) Mayfair Lane	0.09	360	R				From: 29-1667 Sumner Rd				NA			NA		09/29/2008
(1667) Sumner Rd	0.18	80	R				From: Cul-de-Sac				NA			NA		1986
(1667) Sumner Rd	0.10	250	R				From: 29-3346 Nedra Ave				NA			NA		09/29/2008
(1668) Janelle St	0.17	150	R				From: Dead End				NA			NA		1986
(1669) Halwis St	0.19	190	R				From: 29-1619 Elmwood Dr				NA			NA		1986
(1670) Ridge View Dr	0.02	3	R				From: Dead End				NA			NA		1986
(1670) Ridge View Dr	0.09	130	R				From: 29-3343 Dubois St				NA			NA		09/24/2008
(1670) Ridge View Dr	0.17	220	R				From: 29-1690 Duvawn St				NA			NA		09/24/2008
(1670) Ridge View Dr	0.06	930	R				From: 29-1671 Javins Dr				NA			NA		09/24/2008
(1670) Ridge View Dr	0.11	1100	R				From: 29-1638 Chevell Ct				NA			NA		09/24/2008
(1670) Ridge View Dr	0.25	1100	R				From: 29-644 Franconia Rd				NA			NA		1986
(1670) Ridge View Dr	0.10	NA					From: 0.25 MN 29-644				NA			NA		
							From: End State Maintenance									

Virginia Department of Transportation
Traffic Engineering Division
2008
Annual Average Daily Traffic Volume Estimates By Section of Route
Fairfax Maintenance Area

Route	Length	AADT	QA	4Tire	Bus	Truck				QC	K Factor	QK	Dir Factor	AAWDT	QW	Year
						2Axle	3+Axle	1Trail	2Trail							
Fairfax County																
(1671) Javins Dr	0.03	50	R											NA		1986
(1671) Javins Dr	0.07	270	R											NA		09/23/2008
(1671) Javins Dr	0.07	410	R											NA		09/23/2008
(1671) Javins Dr	0.06	390	R											NA		09/23/2008
(1671) Javins Dr	0.06	410	R											NA		09/23/2008
(1671) Javins Dr	0.07	610	R											NA		09/23/2008
(1671) Javins Dr	0.03	520	R											NA		09/23/2008
(1671) Javins Dr	0.17	410	R											NA		09/23/2008
(1671) Javins Dr	0.12	60	R											NA		1986
(1672) Ivanhoe Lane	0.13	150	R											NA		09/23/2008
(1672) Ivanhoe Lane	0.11	190	R											NA		09/23/2008
(1672) Ivanhoe Lane	0.07	490	R											NA		09/23/2008
(1672) Ivanhoe Lane	0.10	530	R											NA		09/23/2008
(1672) Ivanhoe Lane	0.22	740	R											NA		09/22/2008
(1673) Ewing Pl	0.13	4	R											NA		1986
(1674) Burgundy Rd	0.50	2500	R											NA		1991
(1674) Burgundy Rd	0.13	2000	R											NA		09/22/2008
(1675) Ludwood Ct	0.07	100	R											NA		1986
(1675) Ludwood Ct	0.10	90	R											NA		1986
(1676) Phillips Dr	0.06	110	R											NA		1986
(1676) Phillips Dr	0.07	40	R											NA		1986
(1677) Hampton Rd	0.06	170	R											NA		09/10/2008
(1678) Piper Lane	0.09	310	R											NA		11/12/2008

Virginia Department of Transportation
Traffic Engineering Division
2008
Annual Average Daily Traffic Volume Estimates By Section of Route
Fairfax Maintenance Area

Route	Length	AADT	QA	4Tire	Bus	Truck				QC	K Factor	QK	Dir Factor	AAWDT	QW	Year
						2Axle	3+Axle	1Trail	2Trail							
Fairfax County																
(1678) Piper Lane	0.07	360	R				From: 29-1679 Piper Ct				NA			NA		11/12/2008
							To: 29-779 Fordson Rd									
(1679) Piper Ct	0.04	40	R				From: 29-1678 Piper Lane				NA			NA		1986
							To: Dead End									
(1680) Leewood Dr	0.09	1500	R				From: 29-1635 Rose Hill Rd				NA			NA		09/24/2008
							To: 29-1681 Eaton Place									
(1680) Leewood Dr	0.23	1000	R				From: 29-644 Franconia Rd				NA			NA		1991
							To: 29-644 Franconia Rd									
(1680) Jane Way	0.31	NA					From: 29-1696 Larno Dr				NA			NA		
							To: Cul-de-Sac									
(1680) Jane Way	0.19	NA					From: 29-1680 Leewood Dr				NA			NA		
							To: 29-3290 Craft Rd									
(1681) Eaton Place	0.06	1300	R				From: 29-3290 Craft Rd				NA			NA		09/24/2008
							To: 29-3356 Squire Lane									
(1681) Eaton Place	0.07	540	R				From: 29-3298 Lillian Dr				NA			NA		09/24/2008
							To: Dead End; Gap									
(1681) Eaton Place	0.01	NA					From: 0.01 MS 29-3254				NA			NA		
							To: 29-3254									
(1681) Eaton Place	0.09	150	R				From: 29-3254 Tipton Lane				NA			NA		09/24/2008
							To: 29-3252 Picot Rd									
(1681) Eaton Pl	0.17	6	R				From: 29-3252 Picot Rd				NA			NA		1986
							To: Cul-de-Sac									
(1682) Fairfield Pl	0.03	30	R				From: Dead End				NA			NA		1986
							To: 29-1680									
(1683) Greenhaven Pl	0.05	60	R				From: 29-1635 Rose Hill Rd				NA			NA		1986
							To: Dead End									
(1684) Eastchester Cir	0.06	70	R				From: 29-1635 Rose Hill Rd				NA			NA		1986
							To: Dead End									
(1685) May Blvd	0.09	80	R				From: Cul-de-Sac				NA			NA		1986
							To: 29-1687 Silo Rd									
(1685) May Blvd	0.06	420	R				From: 29-1636 Apple Tree Dr				NA			NA		09/30/2008
							To: 29-1686 Treetop Lane									
(1685) May Blvd	0.07	400	R				From: 29-1686 Treetop Lane				NA			NA		09/30/2008
							To: 29-1635 Rose Hill Rd									
(1685) May Blvd	0.07	610	R				From: 29-1635 Rose Hill Rd				NA			NA		09/30/2008
							To: Dead End									
(1686) Treetop Lane	0.11	140	R				From: Dead End				NA			NA		1986
							To: 29-1685 May Blvd									

Virginia Department of Transportation
Traffic Engineering Division
2008
Annual Average Daily Traffic Volume Estimates By Section of Route
Fairfax Maintenance Area

Route	Length	AADT	QA	4Tire	Bus	Truck				QC	K Factor	QK	Dir Factor	AAWDT	QW	Year
						2Axle	3+Axle	1Trail	2Trail							
Fairfax County																
(1687) Silo Rd	0.06	200	R								NA			NA		09/30/2008
(1687) Silo Rd	0.04	48	R								NA			NA		10/07/2003
(1688) Rye Ct	0.03	60	R								NA			NA		10/07/2003
(1689) Fairchild Dr	0.16	1100	R								NA			NA		09/25/2003
(1689) Fairchild Dr	0.05	1400	R								NA			NA		09/25/2003
(1689) Fairchild Dr	0.06	1800	R								NA			NA		09/25/2003
(1689) Fairchild Dr	0.07	1900	R								NA			NA		09/25/2003
(1690) Duvawn St	0.28	130	R								NA			NA		10/07/2003
(1691) King James Dr	0.22	150	R								NA			NA		10/07/2003
(1692) Rita Ct	0.05	70	R								NA			NA		10/07/2003
(1693) La Vista Dr	0.04	3600	G								NA		3600	G		2008
(1693) La Vista Dr	0.04	3300	R								NA			NA		10/06/2003
(1693) La Vista Dr	0.06	3200	R								NA			NA		10/09/2003
(1693) La Vista Dr	0.07	1900	R								NA			NA		10/06/2003
(1693) La Vista Dr	0.13	1800	R								NA			NA		10/06/2003
(1693) La Vista Dr	0.14	940	R								NA			NA		10/06/2003
(1693) La Vista Dr	0.30	350	R								NA			NA		10/06/2003
(1693) La Vista Dr	0.06	250	R								NA			NA		10/06/2003
(1693) La Vista Dr	0.06	250	R								NA			NA		10/06/2003
(1693) La Vista Dr	0.03	250	R								NA			NA		10/08/2003
(1694) Wilby Ct	0.06	90	R								NA			NA		10/07/2003
(1695) Cauba Ct	0.07	100	R								NA			NA		10/07/2003

Virginia Department of Transportation
Traffic Engineering Division
2008
Annual Average Daily Traffic Volume Estimates By Section of Route
Fairfax Maintenance Area

Route	Length	AADT	QA	4Tire	Bus	Truck				QC	K Factor	QK	Dir Factor	AAWDT	QW	Year
						2Axle	3+Axle	1Trail	2Trail							
Fairfax County																
(1696) Larno Dr	0.09	190	R								NA			NA		10/06/2003
(1696) Larno Dr	0.07	360	R								NA			NA		10/06/2003
(1696) Larno Dr	0.11	210	R								NA			NA		10/06/2003
(1697) Larpin Lane	0.10	190	R								NA			NA		10/06/2003
(1697) Larpin Lane	0.17	460	R								NA			NA		10/06/2003
(1697) Larpin Lane	0.07	790	R								NA			NA		10/06/2003
(1697) Larpin Lane	0.10	670	R								NA			NA		10/06/2003
(1697) Larpin Lane	0.05	360	R								NA			NA		10/06/2003
(1697) Larpin Lane	0.06	210	R								NA			NA		10/06/2003
(1697) Larpin Lane	0.03	30	R								NA			NA		10/06/2003
(1698) Poplar Dr	0.15	110	R								NA			NA		10/07/2003
(1698) Poplar Dr	0.09	250	R								NA			NA		10/07/2003
(1698) Poplar Dr	0.10	320	R								NA			NA		10/07/2003
(1698) Poplar Dr	0.11	460	R								NA			NA		10/07/2003
(1698) Poplar Dr	0.04	530	R								NA			NA		10/07/2003
(1699) Oak Hill Pl	0.11	70	R								NA			NA		1986
(1700) Krysia Ct	0.05	60	R								NA			NA		1997
(1700) Krysia Ct	0.15	130	R								NA			NA		1997
(1701) Old Wilson Blvd	0.10	560	R								NA			NA		1986
(1702) South St	0.06	14000	G	99%	0%	0%	0%	0%	0%	F	NA			15000	G	2008
(1702) South St	0.46	7400	G	99%	0%	0%	0%	0%	0%	C	NA			8000	G	2008
(1702) South St	0.27	2800	G	99%	0%	0%	0%	0%	0%	F	NA			3000	G	2008

Virginia Department of Transportation
Traffic Engineering Division
2008
Annual Average Daily Traffic Volume Estimates By Section of Route
Fairfax Maintenance Area

Route	Length	AADT	QA	4Tire	Bus	Truck				QC	K Factor	QK	Dir Factor	AAWDT	QW	Year
						2Axle	3+Axle	1Trail	2Trail							
Fairfax County																
(1703) Shady Lane	0.13	150	R									NA		NA		09/09/2002
(1703) Shady Lane	0.10	190	R									NA		NA		09/09/2002
(1704) Cleave Dr	0.04	60	R									NA		NA		09/09/2002
(1704) Cleave Dr	0.10	100	R									NA		NA		09/09/2002
(1704) Cleave Dr	0.09	170	R									NA		NA		09/09/2002
(1705) Linden Lane	0.03	480	R									NA		NA		09/09/2002
(1705) Linden Lane	0.18	230	R									NA		NA		09/09/2002
(1705) Linden Lane	0.12	200	R									NA		NA		09/09/2002
(1706) Brook Dr	0.17	390	R									NA		NA		09/09/2002
(1706) Brook Dr	0.15	330	R									NA		NA		09/09/2002
(1707) Meadow Lane	0.43	840	R									NA		NA		11/01/2005
(1708) Cherry St	0.45	2400	G	99%	0%	1%	0%	0%	0%	C		NA	2700	G		2008
(1709) Westover St	0.05	460	R									NA		NA		09/09/2002
(1709) Westover St	0.05	450	R									NA		NA		09/09/2002
(1709) Westover St	0.07	340	R									NA		NA		09/09/2002
(1709) Westover St	0.07	270	R									NA		NA		09/09/2002
(1709) Westover St	0.08	230	R									NA		NA		09/09/2002
(1709) Westover St	0.07	430	R									NA		NA		09/09/2002
(1710) Liberty Ave	0.10	160	R									NA		NA		1997
(1710) Price St	0.05	160	N									NA		NA		1997
(1710) Price St	0.06	320	R									NA		NA		1997
(1711) Douglass Ave	0.12	140	R									NA		NA		1997

Virginia Department of Transportation
Traffic Engineering Division
2008
Annual Average Daily Traffic Volume Estimates By Section of Route
Fairfax Maintenance Area

Route	Length	AADT	QA	4Tire	Bus	Truck				QC	K Factor	QK	Dir Factor	AAWDT	QW	Year
						2Axle	3+Axle	1Trail	2Trail							
Fairfax County																
(1712) Cavalier Trail	0.05	160	R				From: 29-1714 Cameron Rd				NA		NA		08/12/2002	
(1712) Cavalier Trail	0.02	160	R				To: 29-1713 Summerfield Rd				NA		NA		08/12/2002	
(1712) Cavalier Trail	0.07	470	R				From: 29-1726 Winchester Way				NA		NA		08/12/2002	
							To: US 29 Washington St									
(1713) Westmoreland Rd	0.07	3300	R				From: 29-1720 Graham Rd				NA		NA		08/12/2002	
(1713) Westmoreland Rd	0.07	3500	R				To: 29-2364 Hodge Pl				NA		NA		08/12/2002	
(1713) Westmoreland Rd	0.04	3400	R				From: 29-2365 W, Noland Rd				NA		NA		08/12/2002	
(1713) Westmoreland Rd	0.02	3400	R				To: 29-2365 E, Oak Ridge Rd				NA		NA		08/12/2002	
(1713) Westmoreland Rd	0.08	3300	R				From: 29-2366 Oak Ridge Rd				NA		NA		08/13/2002	
(1713) Westmoreland Rd	0.06	3200	R				To: 29-2361 Manor Rd				NA		NA		08/13/2002	
(1713) Westmoreland Rd	0.06	2600	R				From: 29-2350 Manor Rd				NA		NA		1987	
(1713) Westmoreland Rd	0.13	1500	R				To: 29-2304 Wayne Rd				NA		NA		08/12/2002	
(1713) Westmoreland Rd	0.09	1700	R				From: 29-2302 Regent Lane				NA		NA		08/12/2002	
(1713) Westmoreland Rd	0.16	1300	R				To: 29-1717 Barrett Rd				NA		NA		08/12/2002	
(1713) Westmoreland Rd	0.15	1500	R				From: 29-2307 Greenway Blvd				NA		NA		08/12/2002	
(1713) Westmoreland Rd	0.07	1800	R				To: 29-2310 Westcott Rd 29-2310 Wescott Rd				NA		NA		08/12/2002	
(1713) Summerfield Rd	0.07	1600	R				From: US 50 Arlington Blvd; FR-712; FR-713				NA		NA		08/12/2002	
(1713) Summerfield Rd	0.06	1700	R				To: 29-1754 Farragut Ave				NA		NA		08/12/2002	
(1713) Summerfield Rd	0.05	1900	R				From: 29-1723 Jefferson Ave				NA		NA		08/12/2002	
(1713) Summerfield Rd	0.07	1800	R				To: 29-1724 S, Kincaid Ave				NA		NA		08/12/2002	
(1713) Summerfield Rd	0.05	1700	R				From: 29-1724 N, Jackson Ave				NA		NA		08/12/2002	
(1713) Summerfield Rd	0.07	1800	R				To: 29-1725 Chestnut Ave				NA		NA		08/12/2002	
(1713) Summerfield Rd	0.26	1900	R				From: 29-1749 Custis Pkwy				NA		NA		08/12/2002	
(1713) Summerfield Rd	0.07	2000	R				To: 29-1712 Cavalier Trail				NA		NA		08/12/2002	
(1714) Cameron Rd	0.22	280	R				From: US 29 Washington St				NA		NA		08/12/2002	
							To: 29-3404 Custis Pkwy									
							From: 29-1712 Cavalier Trail									

Virginia Department of Transportation
Traffic Engineering Division
2008
Annual Average Daily Traffic Volume Estimates By Section of Route
Fairfax Maintenance Area

Route	Length	AADT	QA	4Tire	Bus	Truck				QC	K Factor	QK	Dir Factor	AAWDT	QW	Year
						2Axle	3+Axle	1Trail	2Trail							
Fairfax County																
(1714) Cameron Rd	0.09	330	R											NA		08/12/2002
(1715) Greenway Blvd	0.06	230	R											NA		08/13/2002
(1715) Greenway Blvd	0.02	310	R											NA		08/12/2002
(1715) Greenway Blvd	0.31	430	R											NA		08/12/2002
(1716) George Mason Rd	0.31	1500	R											NA		08/12/2002
(1717) Barrett Rd	0.08	1600	R											NA		08/14/2002
(1717) Barrett Rd	0.06	1400	R											NA		08/12/2002
(1717) Barrett Rd	0.06	2100	R											NA		08/13/2002
(1717) Barrett Rd	0.05	1500	R											NA		08/13/2002
(1717) Barrett Rd	0.06	1200	R											NA		08/13/2002
(1717) Barrett Rd	0.16	1300	R											NA		08/12/2002
(1717) Barrett Rd	0.06	560	R											NA		11/01/2005
(1717) Barrett Rd	0.06	1100	R											NA		08/12/2002
(1717) Barrett Rd	0.05	1100	R											NA		08/13/2002
(1717) Marshall St	0.74	1500	G	99%	0%	1%	0%	0%	0%	C	NA		1600	G		2008
(1718) Woodlawn Ave	0.20	220	R											NA		1986
(1718) Woodlawn Ave	0.14	340	R											NA		1986
(1719) Rosemary Lane	0.09	670	R											NA		08/12/2002
(1719) Rosemary Lane	0.13	590	R											NA		08/19/2002
(1719) Rosemary Lane	0.04	640	R											NA		08/19/2002
(1719) Rosemary Lane	0.67	700	R											NA		08/19/2002
(1720) Graham Rd	0.24	10000	G	99%	0%	1%	0%	0%	0%	F	NA		11000	G		2008
(1720) Graham Rd	0.17	13000	G	99%	0%	1%	0%	0%	0%	F	NA		14000	G		2008

Virginia Department of Transportation
Traffic Engineering Division
2008
Annual Average Daily Traffic Volume Estimates By Section of Route
Fairfax Maintenance Area

Route	Length	AADT	QA	4Tire	Bus	-----Truck-----				QC	K Factor	QK	Dir Factor	AAWDT	QW	Year
						2Axle	3+Axle	1Trail	2Trail							
Fairfax County																
(1720) Graham Rd	0.86	11000	G	99%	0%	From: US 50 Arlington Blvd				C	NA			12000	G	2008
(1720) Woodley Place	0.60	2400	G	98%	0%	From: US 29 Lee Hwy				C	NA			2600	G	2008
(1720) Woodley Place	0.26	150	R			From: 29-705 West St S					NA			NA		08/19/2002
(1721) Cavalier Trail	0.02	170	R			From: 29-1718 Woodlawn Ave					NA			NA		08/19/2002
(1721) Cavalier Trail	0.06	170	R			From: 29-1722 Monroe St					NA			NA		08/19/2002
(1722) Monroe St	0.19	250	R			From: 29-3404					NA			NA		11/01/2005
(1723) Jefferson Ave	0.84	1500	R			From: 29-2383 S, Wallace Dr					NA			NA		11/01/2005
(1724) Kincaid Ave	0.17	240	R			From: 29-1713 S, Summerfield Rd					NA			NA		1997
(1724) Kincaid Ave	0.05	50	R			From: Begin Loop					NA			NA		1997
(1724) Kincaid Ave	0.03	190	R			From: End Loop					NA			NA		1997
(1724) Jackson Ave	0.03	210	R			From: 29-1764 Carlton Ave					NA			NA		1997
(1724) Jackson Ave	0.05	60	R			From: Begin Loop					NA			NA		1997
(1724) Jackson Ave	0.15	180	R			From: End Loop					NA			NA		08/12/2002
(1725) Chestnut Ave	0.03	50	R			From: Dead End					NA			NA		08/12/2002
(1725) Chestnut Ave	0.06	210	R			From: 29-1765					NA			NA		08/14/2002
(1725) Chestnut Ave	0.06	240	R			From: 29-1763 Rose Pl					NA			NA		08/04/2002
(1725) Chestnut Ave	0.06	320	R			From: 29-1762 Westcott St					NA			NA		08/14/2002
(1725) Chestnut Ave	0.11	340	R			From: 29-1717 Marshall St					NA			NA		08/14/2002
(1725) Chestnut Ave	0.11	380	R			From: 29-1715 Greenway Blvd					NA			NA		08/14/2002
(1725) Chestnut Ave	0.06	440	R			From: 29-1713					NA			NA		08/14/2002
(1725) Chestnut Ave	0.02	40	R			From: 29-1760 Adams Pl					NA			NA		08/14/2002
(1725) Chestnut Ave	0.02	30	R			From: Dead End; Gap Terminus					NA			NA		08/14/2002
(1725) Chestnut Ave	0.06	390	R			From: 29-1755 Monroe Pl					NA			NA		08/14/2002
						To: 29-1756 Madison Pl										

Virginia Department of Transportation
Traffic Engineering Division
2008
Annual Average Daily Traffic Volume Estimates By Section of Route
Fairfax Maintenance Area

Route	Length	AADT	QA	4Tire	Bus	-----Truck-----				QC	K Factor	QK	Dir Factor	AAWDT	QW	Year
						2Axle	3+Axle	1Trail	2Trail							
Fairfax County																
(1725) Chestnut Ave	0.06	420	R								NA			NA		08/14/2002
(1726) Winchester Way	0.20	430	R								NA			NA		08/14/2002
(1726) Winchester Way	0.05	310	R								NA			NA		09/19/2002
(1727) Beechwood Lane	0.64	380	R								NA			NA		11/01/2005
(1728) Cedarwood Lane	0.37	410	R								NA			NA		08/22/2002
(1728) Cedarwood Lane	0.06	460	R								NA			NA		08/14/2002
(1730) Sylvan Dr	0.19	150	R								NA			NA		08/22/2002
(1731) Holmes Run Rd	0.67	2900	G	99%	1%	1%	0%	0%	0%	C	NA		3200	G		2008
(1732) Knoll Dr	0.27	110	R								NA			NA		08/25/2002
(1733) Sleepy Ridge Rd	0.01	150	R								NA			NA		08/22/2002
(1733) Sleepy Ridge Rd	0.12	380	R								NA			NA		08/24/2002
(1733) Sleepy Ridge Rd	0.08	390	R								NA			NA		08/22/2002
(1734) Spring Ter	0.17	180	R								NA			NA		11/01/2005
(1734) Spring Ter	0.14	230	R								NA			NA		11/01/2005
(1735) Valley Lane	0.40	1600	G	98%	1%	1%	0%	0%	0%	F	NA		1800	G		2008
(1735) Villa Lane	0.11	2100	G	98%	1%	1%	0%	0%	0%	F	NA		2300	G		2008
(1735) Villa Lane	0.08	2000	G	98%	1%	1%	0%	0%	0%	C	NA		2100	G		2008
(1735) Villa Lane	0.04	610	R								NA			NA		08/22/2002
(1735) Villa Lane	0.03	80	R								NA			NA		08/24/2002
(1736) Castle Rd	0.08	50	R								NA			NA		1997
(1736) Castle Rd	0.14	1200	R								NA			NA		11/01/2005

Virginia Department of Transportation
Traffic Engineering Division
2008
Annual Average Daily Traffic Volume Estimates By Section of Route
Fairfax Maintenance Area

Route	Length	AADT	QA	4Tire	Bus	-----Truck-----				QC	K Factor	QK	Dir Factor	AAWDT	QW	Year
						2Axle	3+Axle	1Trail	2Trail							
Fairfax County																
(1736) Castle Rd	0.02	1700	R			From: 29-2311 Buffalo Ridge Rd					NA			NA		11/01/2005
(1736) Castle Rd	0.04	2900	R			To: 29-5611 Castle Pl					NA			NA		11/01/2005
						To: SR 7; 29-5612										
(1737) Olin Dr	0.11	2700	R			From: 29-2380 Apex Ci					NA			NA		09/03/2002
(1737) Olin Dr	0.04	1400	R			To: 29-1740 Brook Dr					NA			NA		09/03/2002
(1737) Olin Dr	0.09	1000	R			To: 29-1738 WEST					NA			NA		09/03/2002
(1737) Olin Dr	0.01	1000	R			To: 29-1742					NA			NA		09/03/2002
(1737) Olin Dr	0.07	1100	R			To: 29-1738 EAST					NA			NA		09/03/2002
						To: FR-712										
(1738) Worthington Circle	0.09	210	R			From: 29-1737 W, Olin Dr					NA			NA		09/03/2002
(1738) Worthington Circle	0.08	160	R			To: 29-1751 Celadon Lane					NA			NA		09/03/2002
(1738) Wooten Dr	0.05	970	R			To: 29-1740 Wooten Dr					NA			NA		09/03/2002
						To: 29-1740; Worthington Circle										
						To: 29-1737 E, Olin Dr										
(1739) Heather Lane	0.10	150	R			From: 29-1740 Brook Dr					NA			NA		09/03/2002
						To: 29-1742										
(1740) Wooten Dr	0.11	570	R			From: 29-1738 Worthington Circle					NA			NA		09/03/2002
						To: 29-1863 N1, Collie Lane										
(1740) Brook Dr	0.12	340	R			From: 29-1863 N, Collie Lane					NA			NA		09/03/2002
						To: 29-1024 Lebanon Dr										
(1740) Brook Dr	0.12	370	R			From: 29-1024 Lebanon Dr					NA			NA		09/03/2002
						To: 29-1863 S, Collie Lane										
(1740) Brook Dr	0.08	350	R			From: 29-1863 S, Collie Lane					NA			NA		09/03/2002
						To: 29-1751 Celadon Lane										
(1740) Brook Dr	0.09	430	R			From: 29-1751 Celadon Lane					NA			NA		09/03/2002
						To: 29-1737 Olin Dr										
(1740) Brook Dr	0.07	770	R			From: 29-1737 Olin Dr					NA			NA		1997
						To: 29-1739 Heather Lane										
(1740) Brook Dr	0.06	170	R			From: 29-1739 Heather Lane					NA			NA		1997
						To: 29-1741 Holly St; Gap										
(1740) Brook Dr	0.06	49	R			From: Cul-de-Sac; Gap					NA			NA		1997
						To: 29-2327 Patrick Henry Dr										
(1741) Holly St	0.07	190	R			From: 29-1740 Brook Dr					NA			NA		09/03/2002
						To: 29-1742 Wooten Dr										
(1742) Wooten Dr	0.06	560	R			From: 29-1741 Holly St					NA			NA		09/03/2002
						To: 29-1739 Heather Lane										
(1742) Wooten Dr	0.06	110	R			From: 29-1739 Heather Lane					NA			NA		09/03/2002
						To: 29-1737 Olin Dr										

Virginia Department of Transportation
Traffic Engineering Division
2008
Annual Average Daily Traffic Volume Estimates By Section of Route
Fairfax Maintenance Area

Route	Length	AADT	QA	4Tire	Bus	Truck				QC	K Factor	QK	Dir Factor	AAWDT	QW	Year
						2Axle	3+Axle	1Trail	2Trail							
Fairfax County																
(1743) Poplar St	0.10	830	R											NA		1997
(1744) Birch St	0.10	1800	R											NA		09/05/2002
(1745) Grove Ave	0.04	2000	R											NA		09/05/2002
(1745) Grove Ave	0.04	2300	R											NA		09/05/2002
(1745) Grove Ave	0.12	2400	R											NA		09/05/2002
(1746) Oak St	0.05	410	R											NA		10/27/2005
(1746) Oak St	0.15	470	R											NA		1986
(1747) Greenwich St	0.07	80	R											NA		1997
(1747) Greenwich St	0.05	70	R											NA		1997
(1748) Walnut St	0.07	220	R											NA		09/05/2002
(1748) Walnut St	0.11	340	R											NA		09/05/2002
(1749) Custis Pkwy	0.13	110	R											NA		1997
(1749) Custis Pkwy	0.11	230	R											NA		1997
(1749) Custis Pkwy	0.06	310	R											NA		1997
(1749) Custis Pkwy	0.05	550	R											NA		1997
(1749) Custis Pkwy	0.05	460	R											NA		08/19/2002
(1749) Bolling Rd	0.31	270	R											NA		08/21/2002
(1750) Chestnut St	0.17	330	R											NA		10/27/2005
(1751) Celadon Lane	0.08	90	R											NA		08/12/2002
(1752) Osborn St	0.23	270	R											NA		1997
(1753) Greenwood Dr	0.10	1100	R											NA		2002

Virginia Department of Transportation
Traffic Engineering Division
2008
Annual Average Daily Traffic Volume Estimates By Section of Route
Fairfax Maintenance Area

Route	Length	AADT	QA	4Tire	Bus	-----Truck-----				QC	K Factor	QK	Dir Factor	AAWDT	QW	Year
						2Axle	3+Axle	1Trail	2Trail							
Fairfax County																
(1754) Farragut Ave	0.13	210	R			From: 29-1717 Marshall St					NA		NA			08/21/2002
(1754) Farragut Ave	0.13	280	R			To: 29-1758 Greenway Blvd					NA		NA			08/21/2002
(1755) Monroe Pl	0.16	580	R			From: 29-1713 Summerfield Rd					NA		NA			08/21/2002
(1755) Monroe Pl	0.16	580	R			To: 29-1723 Jefferson Ave					NA		NA			08/21/2002
(1756) Madison Pl	0.16	160	R			From: 29-1725 Chestnut Ave					NA		NA			08/21/2002
(1756) Madison Pl	0.16	160	R			To: 29-1723 Jefferson Ave					NA		NA			08/21/2002
(1757) Tripps Run Rd	0.06	1300	R			From: FR-712					NA		NA			08/21/2002
(1757) Tripps Run Rd	0.06	1100	R			To: 29-1761 Farragut Ave					NA		NA			08/21/2002
(1757) Tripps Run Rd	0.06	1100	R			To: 29-1723 Jefferson Ave					NA		NA			08/21/2002
(1758) Greenway Blvd	0.08	380	R			From: US 50 Arlington Blvd; FR-713					NA		NA			08/21/2002
(1758) Greenway Blvd	0.05	220	R			To: 29-1754 Farragut Ave					NA		NA			08/21/2002
(1758) Greenway Blvd	0.05	220	R			To: 29-1723 Jefferson Ave					NA		NA			08/21/2002
(1759) Aspen Lane	0.31	1800	R			From: 29-613 Sleepy Hollow Rd					NA		NA			1991
(1759) Aspen Lane	0.31	1800	R			To: US 50; FR-713 Arlington Blvd					NA		NA			1991
(1760) Adams Pl	0.17	220	R			From: 29-1723 Jefferson Ave					NA		NA			11/01/2005
(1760) Adams Pl	0.17	220	R			To: 29-1725 Chestnut Ave					NA		NA			11/01/2005
(1761) Farragut Ave	0.10	190	R			From: 29-1757 Tripps Run Rd					NA		NA			1997
(1761) Farragut Ave	0.10	190	R			To: Dead End					NA		NA			1997
(1762) Westcott St	0.16	140	R			From: FR-713					NA		NA			08/14/2002
(1762) Westcott St	0.05	130	R			To: 29-1768					NA		NA			08/14/2002
(1762) Westcott St	0.06	120	R			To: 29-1723 Jefferson Ave					NA		NA			08/14/2002
(1762) Westcott St	0.06	120	R			To: 29-1764 Carlton Ave					NA		NA			08/14/2002
(1762) Westcott St	0.10	120	R			To: 29-1725 Chestnut Ave					NA		NA			08/14/2002
(1763) Rose Pl	0.07	90	R			From: 29-1764 Carlton Ave					NA		NA			08/14/2002
(1763) Rose Pl	0.07	90	R			To: 29-1725 Chestnut Ave					NA		NA			08/14/2002
(1764) Carlton Ave	0.07	220	R			From: 29-1765					NA		NA			08/14/2002
(1764) Carlton Ave	0.06	360	R			To: 29-1763 Rose Pl					NA		NA			08/14/2002
(1764) Carlton Ave	0.06	340	R			To: 29-1762 Westcott St					NA		NA			08/14/2002
(1764) Carlton Ave	0.06	340	R			To: 29-1717 Marshall St					NA		NA			08/14/2002
(1764) Carlton Ave	0.05	350	R			To: 29-1724					NA		NA			08/14/2002
(1765) Woodlawn Ave	0.04	300	R			From: US 50 Arlington Blvd; FR-713					NA		NA			11/01/2006
(1765) Woodlawn Ave	0.04	300	R			To: 29-2332 Aronow Dr					NA		NA			11/01/2006

Virginia Department of Transportation
Traffic Engineering Division
2008
Annual Average Daily Traffic Volume Estimates By Section of Route
Fairfax Maintenance Area

Route	Length	AADT	QA	4Tire	Bus	Truck				QC	K Factor	QK	Dir Factor	AAWDT	QW	Year
						2Axle	3+Axle	1Trail	2Trail							
Fairfax County																
(1765) Woodlawn Ave	0.32	440	R											NA		11/01/2006
(1766) Fowler St	0.05	180	R											NA		09/05/2002
(1766) Fowler St	0.03	60	R											NA		08/10/2002
(1767) Strathmeade St	0.06	80	R											NA		1997
(1767) Strathmeade St	0.06	40	R											NA		1997
(1768) Frazier Pl	0.04	70	R											NA		1997
(1768) Ellen Ave	0.12	150	R											NA		1997
(1769) Juniper St	0.25	320	R											NA		1986
(1770) Hallwood Ave	0.09	140	N											NA		1997
(1770) Meridian St	0.10	140	R											NA		1997
(1771) Brilyn Pl	0.04	60	R											NA		1997
(1771) Brilyn Pl	0.07	310	R											NA		1997
(1772) Fisher Ave	0.22	640	R											NA		08/10/2002
(1772) Fisher Ave	0.02	570	R											NA		08/10/2002
(1772) Fisher Ave	0.09	450	R											NA		08/10/2002
(1772) Fisher Ave	0.05	200	R											NA		08/10/2002
(1772) Fisher Ave	0.07	330	R											NA		08/10/2002
(1772) Fisher Av	0.08	510	R											NA		08/10/2002
(1773) Gordon Ave	0.14	620	R											NA		08/12/2002
(1773) Gordon Ave	0.16	360	R											NA		08/12/2002
(1774) Rogers Dr	0.05	1900	G	97%	1%	1%	0%	0%	0%	F	NA		2100	G	2008	

Virginia Department of Transportation
Traffic Engineering Division
2008
Annual Average Daily Traffic Volume Estimates By Section of Route
Fairfax Maintenance Area

Route	Length	AADT	QA	4Tire	Bus	Truck				QC	K Factor	QK	Dir Factor	AAWDT	QW	Year
						2Axle	3+Axle	1Trail	2Trail							
Fairfax County																
(1774) Rogers Dr	0.10	2900	G	97%	1%	1%	0%	0%	0%	F	NA		3200	G	2008	
						From: 29-2470 Allen St										
(1774) Rogers Dr	0.22	2200	G	97%	1%	1%	0%	0%	0%	F	NA		2400	G	2008	
						From: 29-1780 Elmwood Dr										
(1774) Rogers Dr	0.18	1700	G	97%	1%	1%	0%	0%	0%	C	NA		1800	G	2008	
						From: 29-1776 Adams Lane										
						To: US 29 Lee Hwy										
(1775) Stuart Dr	0.06	1900	R								NA		NA		08/13/2002	
						From: 29-1776 Adams Lane										
(1775) Stuart Dr	0.13	1100	R								NA		NA		11/01/2005	
						From: 29-2854 Mendota Ave										
						To: US 29 Lee Hwy										
(1776) Adams Lane	0.20	130	R								NA		NA		08/13/2002	
						From: 29-1780 Elmwood Dr										
(1776) Adams Lane	0.06	280	R								NA		NA		08/15/2002	
						From: 29-1775 Stuart Dr										
(1776) Adams Lane	0.06	150	R								NA		NA		1997	
						From: 29-1774 Rogers Dr										
(1776) Adams Lane	0.06	850	R								NA		NA		08/13/2002	
						From: 29-1781 Fenwick Rd										
						To: 29-1767										
(1777) Timber Lane	0.23	950	R								NA		NA		08/15/2002	
						From: 29-705 West St S										
(1777) Timber Lane	0.08	780	R								NA		NA		08/15/2002	
						From: 29-1720 Woodley Place										
(1777) Timber Lane	0.03	770	R								NA		NA		08/16/2002	
						From: 29-2337										
						To: WCL Falls Church										
(1778) Pinewood St	0.16	160	R								NA		NA		08/15/2002	
						From: 29-705 West St S										
						To: 29-1720 Woodley Place										
(1779) Southgate Dr	0.45	5000	R								NA		NA		10/06/2008	
						From: 29-633 Kings Hwy South										
						To: US 1 Richmond Hwy; FR-744 Chappie Cole Memorial Dr										
(1780) Elmwood Dr	0.08	400	R								NA		NA		08/15/2002	
						From: 29-829 Strathmeade St										
(1780) Elmwood Dr	0.10	240	R								NA		NA		08/15/2002	
						From: 29-1781 Fenwick Rd										
(1780) Elmwood Dr	0.10	1100	R								NA		NA		08/15/2002	
						From: 29-1774 Rogers Dr										
(1780) Elmwood Dr	0.07	1100	R								NA		NA		08/15/2002	
						From: 29-1776 Adams Lane										
						To: 29-1785										
(1781) Fenwick Rd	0.12	2400	G	98%	0%	1%	0%	0%	0%	C	NA		2600	G	2008	
						From: US 50 Arlington Blvd										
(1781) Lawrence Dr	0.54	4200	R								NA		NA		1995	
						From: 29-1774 Rogers Dr										
						To: US 29 Lee Hwy										
(1782) Allan Ave	0.16	240	R								NA		NA		08/15/2002	
						From: 29-3260 Fairwood Lane										
(1782) Allan Ave	0.29	220	R								NA		NA		08/15/2002	
						From: 29-4011 Remington St										
						To: 29-2356 Buckelew Dr										

Virginia Department of Transportation
Traffic Engineering Division
2008
Annual Average Daily Traffic Volume Estimates By Section of Route
Fairfax Maintenance Area

Route	Length	AADT	QA	4Tire	Bus	Truck				QC	K Factor	QK	Dir Factor	AAWDT	QW	Year
						2Axle	3+Axle	1Trail	2Trail							
Fairfax County																
(1782) Allan Ave	0.09	1400	R				From: 29-2356 Bucklelew Dr					NA		NA		10/27/2005
(1782) Allan Ave	0.08	2300	R				To: 29-1720					NA		NA		08/16/2002
(1782) Allan Ave	0.14	2200	R				From: 29-1784					NA		NA		08/16/2002
(1783) Tod St	0.16	150	R				To: 29-705 West St S					NA		NA		08/16/2002
(1784) Stuart Pl	0.08	190	R				From: WCL Falls Church					NA		NA		08/16/2002
(1784) Stuart Pl	0.08	190	R				To: 29-1782 Allan Ave					NA		NA		08/15/2002
(1785) Tyler Ave	0.39	790	R				From: 29-1783 Tod St					NA		NA		08/15/2002
(1785) Johnson Rd	0.15	470	R				To: 29-1720 Graham Rd					NA		NA		08/15/2002
(1785) Johnson Rd	0.15	470	R				From: 29-1780 Elmwood Dr					NA		NA		08/15/2002
(1785) Roosevelt Ave	0.02	790	R				To: 29-1789 W, Irvington Rd					NA		NA		08/15/2002
(1785) Roosevelt Ave	0.03	1100	R				From: 29-1787 Knoll Dr					NA		NA		08/15/2002
(1785) Roosevelt Ave	0.02	840	R				To: 29-1789 E, Irvington Rd					NA		NA		08/15/2002
(1785) Roosevelt Ave	0.28	710	R				From: 29-1791 Harrison Rd					NA		NA		08/15/2002
(1785) Roosevelt Ave	0.28	710	R				To: 29-1790 Quincy Ave					NA		NA		08/15/2002
(1787) Knoll Dr	0.04	500	R				From: 29-1785 Roosevelt Dr					NA		NA		08/15/2002
(1787) Knoll Dr	0.05	500	R				To: 29-2855 S, Poplar Ct					NA		NA		08/15/2002
(1787) Knoll Dr	0.05	590	R				From: 29-2855 N, Poplar Ct					NA		NA		08/15/2002
(1787) Knoll Dr	0.04	10	R				To: 29-2854 Mendota Ave					NA		NA		1997
(1789) Irvington Rd	0.22	280	R				From: 29-1785 EAST					NA		NA		1997
(1789) Irvington Rd	0.22	280	R				To: 29-1785 WEST					NA		NA		1997
(1790) Quincy Ave	0.21	1300	R				From: 29-1791					NA		NA		08/15/2002
(1790) Quincy Ave	0.05	790	R				To: 29-1785; 29-1791					NA		NA		08/15/2002
(1791) Harrison Rd	0.05	160	R				From: 29-1720 Graham Rd					NA		NA		08/15/2002
(1791) Harrison Rd	0.05	160	R				To: 29-1785 Roosevelt Ave					NA		NA		08/15/2002
(1791) Harrison Rd	0.05	320	N				From: 29-1790 W, Quincy Ave					NA		NA		08/15/2002
(1791) Parkview Ave	0.11	320	R				To: Parkview Ave					NA		NA		08/15/2002
(1791) Parkview Ave	0.11	320	R				From: Harrison Rd					NA		NA		08/15/2002
(1791) Parkview Ave	0.13	580	R				To: 29-1793 Oakland Ave					NA		NA		08/15/2002
(1791) Parkview Ave	0.13	580	R				From: 29-1793 Oakland Ave					NA		NA		08/15/2002
(1791) Parkview Ave	0.13	580	R				To: 29-1790 Quincy Ave					NA		NA		08/15/2002

Virginia Department of Transportation
Traffic Engineering Division
2008
Annual Average Daily Traffic Volume Estimates By Section of Route
Fairfax Maintenance Area

Route	Length	AADT	QA	4Tire	Bus	Truck				QC	K Factor	QK	Dir Factor	AAWDT	QW	Year
						2Axle	3+Axle	1Trail	2Trail							
Fairfax County																
(1793) Oakland Ave	0.17	220	R											NA	NA	1997
(1793) Oakland Ave	0.06	80	R											NA	NA	1997
(1794) Crest Place	0.06	50	R											NA	NA	08/15/2002
(1794) High St	0.05	110	R											NA	NA	10/26/2005
(1794) Walnut St	0.06	110	N											NA	NA	10/26/2005
(1794) Brielyn Place	0.07	190	R											NA	NA	08/15/2002
(1795) Conifer Lane	0.08	170	R											NA	NA	08/15/2002
(1796) Dunbar Lane	0.08	120	R											NA	NA	10/26/2005
(1797) Locust St	0.05	380	R											NA	NA	08/15/2002
(1797) Locust St	0.03	260	R											NA	NA	08/15/2002
(1797) Locust St	0.02	220	R											NA	NA	08/10/2002
(1797) Locust St	0.02	210	R											NA	NA	08/10/2002
(1797) Locust St	0.05	150	R											NA	NA	08/10/2002
(1797) Locust St	0.05	180	R											NA	NA	08/10/2002
(1797) Locust St	0.04	40	R											NA	NA	08/12/2002
(1798) Meridian St	0.08	170	R											NA	NA	10/26/2006
(1799) West St N	0.05	5800	G	99%	0%	0%	0%	0%	0%	C	NA		6300	G	2008	
(1799) West St N	0.05	5700	G	99%	0%	0%	0%	0%	0%	F	NA		6200	G	2008	
(1799) West St N	0.05	5800	G	99%	0%	0%	0%	0%	0%	F	NA		6300	G	2008	
(1800) Box Elder Ct	0.09	80	R											NA	NA	1997
(1801) Laughlin Ave	0.04	20	R											NA	NA	1997
(1801) Laughlin Ave	0.08	130	R											NA	NA	1997

Virginia Department of Transportation
Traffic Engineering Division
2008
Annual Average Daily Traffic Volume Estimates By Section of Route
Fairfax Maintenance Area

Route	Length	AADT	QA	4Tire	Bus	-----Truck-----				QC	K Factor	QK	Dir Factor	AAWDT	QW	Year
						2Axle	3+Axle	1Trail	2Trail							
Fairfax County																
(1801) Laughlin Ave	0.07	1400	R				From: 29-1810 Whittier Ave					NA		NA		08/06/2002
(1801) Laughlin Ave	0.07	1500	R				To: 29-1837 Lowell Ave					NA		NA		08/06/2002
(1801) Redmond Dr	0.04	1200	R				From: 29-3547 W, Chain Bridge Rd 29-3547 E, Chain Bridge Rd					NA		NA		08/06/2002
(1801) Redmond Dr	0.10	1900	R				To: 29-1897 Center St					NA		NA		08/06/2002
(1802) Buena Vista Ave	0.10	940	R				From: 29-3547 Chain Bridge Rd					NA		NA		1997
(1802) Buena Vista Ave	0.20	320	R				To: 29-1822 Meadowbrook Ave					NA		NA		1997
(1802) Pine Crest Ave	0.10	170	R				From: 29-1803 Park Ave					NA		NA		1997
(1803) Cedar Ave	0.12	290	R				To: Dead End					NA		NA		08/06/2002
(1803) Cedar Ave	0.19	310	R				From: 29-3547 Chain Bridge Rd					NA		NA		08/06/2002
(1803) Park Ave	0.05	310	N				To: Park Ave					NA		NA		08/06/2002
(1803) Park Ave	0.07	470	R				From: Cedar Ave					NA		NA		08/06/2002
(1804) Spring Vale Ave	0.12	330	R				To: 29-1802 Pine Crest Ave; Buena Vista Ave					NA		NA		08/06/2002
(1804) Spring Vale Ave	0.13	210	R				From: SR 309 Old Dominion Dr					NA		NA		08/06/2002
(1805) Moyer Pl	0.08	4200	R				From: 29-3547 Chain Bridge Rd					NA		NA		10/20/2006
(1806) Curran St	0.10	390	R				To: 29-1822					NA		NA		1997
(1808) Tennyson Dr	0.08	3800	R				From: Dead End					NA		NA		08/06/2002
(1808) Tennyson Dr	0.17	1600	R				To: 29-3547 Chain Bridge Rd					NA		NA		08/06/2002
(1808) Tennyson Dr	0.24	2800	R				From: 29-3547 Chain Bridge Rd					NA		NA		2002
(1809) Longfellow St	0.08	3100	R				To: 29-1810 Whittier Ave					NA		NA		08/06/2002
(1809) Longfellow St	0.15	2800	R				From: 29-3208 Linden Hurst Ave					NA		NA		08/06/2002
(1809) Longfellow St	0.07	2600	R				To: 29-1809 Longfellow St					NA		NA		08/06/2002
(1809) Longfellow St	0.14	2600	R				From: 29-690 Old Chesterbrook Rd					NA		NA		08/06/2002
(1809) Longfellow St	0.15	2800	R				To: 29-3434 Longfellow Ct					NA		NA		08/06/2002
(1809) Longfellow St	0.07	2600	R				From: 29-1808 Tennyson Dr					NA		NA		08/05/2002
(1809) Longfellow St	0.14	2600	R				To: 29-3537 Chilton Ct					NA		NA		08/09/2002
(1809) Longfellow St	0.14	2600	R				From: SR 309 Old Dominion Dr					NA		NA		08/09/2002

Virginia Department of Transportation
Traffic Engineering Division
2008
Annual Average Daily Traffic Volume Estimates By Section of Route
Fairfax Maintenance Area

Route	Length	AADT	QA	4Tire	Bus	-----Truck-----				QC	K Factor	QK	Dir Factor	AAWDT	QW	Year
						2Axle	3+Axle	1Trail	2Trail							
Fairfax County																
(1810) Whittier Ave	0.06	2200	R													08/06/2002
(1810) Whittier Ave	0.06	1700	R													08/06/2002
(1810) Whittier Ave	0.11	3000	R													08/06/2002
(1810) Whittier Ave	0.10	3200	R													08/01/2002
(1811) Emerson Ave	0.13	140	R													1997
(1811) Emerson Ave	0.06	880	R													1997
(1811) Emerson Ave	0.10	510	R													1997
(1812) Pathfinder Lane	0.14	950	R													08/01/2002
(1813) Ingleside Ave	0.46	3400	R													10/20/2005
(1813) Ingleside Ave	0.72	1600	G	98%	1%	1%	0%	0%	0%	C	NA		1700	G		2008
(1813) Baron Rd	0.23	650	R													10/20/2005
(1814) Chelsea Rd	0.14	470	R													08/01/2002
(1814) Chelsea Rd	0.10	690	R													08/01/2002
(1814) Chelsea Rd	0.05	830	R													08/01/2002
(1814) Chelsea Rd	0.03	940	R													08/01/2002
(1814) Chelsea Rd	0.05	270	R													08/01/2002
(1815) Saint Albans Rd	0.10	130	R													08/01/2002
(1816) Kurtz Rd	0.19	360	R													1997
(1816) Kurtz Rd	0.38	670	R													1997
(1816) Kurtz Rd	0.08	1200	R													1997
(1817) Calder Rd	0.15	680	R													08/05/2002
(1817) Calder Rd	0.12	870	R													08/05/2002

Virginia Department of Transportation
Traffic Engineering Division
2008
Annual Average Daily Traffic Volume Estimates By Section of Route
Fairfax Maintenance Area

Route	Length	AADT	QA	4Tire	Bus	-----Truck-----				QC	K Factor	QK	Dir Factor	AAWDT	QW	Year
						2Axle	3+Axle	1Trail	2Trail							
Fairfax County																
(1818) Brawner St	0.07	1600	R				From: 29-3547 Chain Bridge Rd					NA		NA		08/05/2002
(1818) Brawner St	0.18	960	R				To: 29-1817 Calder Rd					NA		NA		08/05/2002
(1818) Brawner St	0.22	460	R				From: 29-1826 N, Maugh Rd					NA		NA		08/05/2002
(1818) Brawner St	0.10	140	R				To: 29-1826 S, Julia Ave					NA		NA		08/05/2002
							To: Dead End									
(1819) Nolte St	0.08	350	R				From: 29-3547 Chain Bridge Rd					NA		NA		10/20/2005
							To: 29-1817 Calder Rd									
(1820) Timarand Dr	0.18	310	R				From: Cul-de-Sac					NA		NA		01/08/2004
(1820)	0.14	NA					To: 29-642 Lorton Rd					NA		NA		
							To: Cul-de-Sac									
(1821) Kensington Rd	0.24	2000	R				From: SR 123 Dolley Madison Blvd					NA		NA		07/22/2002
(1821) Kensington Rd	0.12	750	R				To: 29-1824					NA		NA		07/22/2002
							To: 29-1813 Baron Rd									
(1822) Pathfinder Lane	0.15	730	R				From: 29-3547 Chain Bridge Rd					NA		NA		07/22/2002
(1822) Meadowbrook Ave	0.05	910	R				To: 29-1812; Meadowbrook Ave					NA		NA		07/22/2002
							From: 29-1812 Pathfinder Lane									
(1822) Meadowbrook Ave	0.06	960	R				To: 29-1804 Spring Vale Ave					NA		NA		07/22/2002
(1822) Meadowbrook Ave	0.06	1100	R				From: 29-1803 Cedar Ave					NA		NA		08/01/2002
(1822) Meadowbrook Ave	0.05	3200	R				To: 29-1802 Buena Vista Ave					NA		NA		08/06/2002
							To: 29-1813 Ingleside Ave									
(1823) Leeland Dr	0.12	160	R				From: 29-692 Roosevelt St					NA		NA		1997
							To: Cul-de-Sac									
(1824)	0.05	910	R				From: 29-1825 Fleetwood Rd					NA		NA		08/06/2002
(1824) Summit Rd	0.10	230	R				To: SR 123 Dolley Madison Blvd					NA		NA		08/06/2002
							To: Melrose Dr									
(1824) Melrose Dr	0.18	150	R				From: Summit Rd					NA		NA		08/06/2002
(1824) Melrose Dr	0.08	230	R				To: 29-3447 Beverly Rd					NA		NA		08/06/2002
(1824) Melrose Dr	0.02	4200	R				From: 29-687 Churchill Rd					NA		NA		08/01/2002
(1824) Melrose Dr	0.03	780	R				To: 29-3986 Randolph Rd					NA		NA		08/01/2002
(1824) Melrose Dr	0.09	920	R				From: 29-5083 Fairway St					NA		NA		08/01/2002
(1824) Melrose Dr	0.06	560	R				To: 29-5082 Colonial Rd					NA		NA		08/01/2002
							To: 29-1821 Kensington Rd									

Virginia Department of Transportation
Traffic Engineering Division
2008
Annual Average Daily Traffic Volume Estimates By Section of Route
Fairfax Maintenance Area

Route	Length	AADT	QA	4Tire	Bus	Truck				QC	K Factor	QK	Dir Factor	AAWDT	QW	Year
						2Axle	3+Axle	1Trail	2Trail							
Fairfax County																
(1824) Melrose Dr	0.05	240	R			From: 29-1821 Kensington Rd					NA			NA		08/01/2002
(1824) Melrose Dr	0.04	20	R			From: 29-1928 Pine Hill Rd					NA			NA		08/01/2002
(1824) Melrose Dr	0.02	250	R			From: 29-1942 Guilford Ct					NA			NA		08/01/2002
(1824) Melrose Dr	0.05	170	R			From: 29-1940 Allendale Rd					NA			NA		08/01/2002
(1824) Melrose Dr	0.05	310	R			From: 29-1939 Claymore Ct					NA			NA		08/01/2002
(1824) Melrose Dr	0.07	360	R			From: 29-1938 Ormond Ct					NA			NA		08/01/2002
(1824) Melrose Dr	0.07	180	R			From: 29-1904 Buchanan St					NA			NA		08/01/2002
(1825) Fleetwood Rd	0.11	3600	R			From: 29-3671					NA			NA		08/01/2002
(1825) Fleetwood Rd	0.16	3900	R			From: 29-1824					NA			NA		08/01/2002
(1825) Fleetwood Rd	0.07	4600	R			From: 29-1898					NA			NA		08/01/2002
(1826) Maugh Rd	0.09	550	R			From: 29-1818 N, Brawner St					NA			NA		08/05/2002
(1826) Julia Ave	0.09	370	R			From: 29-1816 N, Kurtz Rd					NA			NA		08/05/2002
(1826) Julia Ave	0.04	390	R			From: 29-1816 S, Kurtz Rd					NA			NA		08/05/2002
(1826) Julia Ave	0.06	340	R			From: 29-1935 Wendy Lane					NA			NA		08/05/2002
(1826) Julia Ave	0.03	360	R			From: 29-1936 Topeka Rd					NA			NA		08/05/2002
(1826) Julia Ave	0.02	320	R			From: 29-1827 N, Waggaman Circle					NA			NA		08/05/2002
(1826) Maugh Rd	0.09	220	R			From: 29-1816 S, Kurtz Rd					NA			NA		08/02/2002
(1827) Waggaman Circle	0.46	380	R			From: 29-1827 S, Waggaman Circle					NA			NA		08/02/2002
(1827) Waggaman Circle	0.07	460	R			From: 29-1818 Brawner St					NA			NA		08/05/2002
(1828) Smoot Dr	0.15	140	R			From: 29-1826 S, Maugh Rd					NA			NA		1997
(1829) Matthew Mills Rd	0.16	120	R			From: 29-1828 Smoot Dr					NA			NA		08/05/2002
(1829) Matthew Mills Rd	0.04	30	R			From: 29-1879 Raymond Ave					NA			NA		08/05/2002
(1830) Elizabeth Dr	0.15	500	R			From: Dead End					NA			NA		07/30/2002
						From: 29-686 Balls Hill Rd					NA			NA		
						From: 29-1879 Raymond Ave					NA			NA		

Virginia Department of Transportation
Traffic Engineering Division
2008
Annual Average Daily Traffic Volume Estimates By Section of Route
Fairfax Maintenance Area

Route	Length	AADT	QA	4Tire	Bus	-----Truck-----				QC	K Factor	QK	Dir Factor	AAWDT	QW	Year
						2Axle	3+Axle	1Trail	2Trail							
Fairfax County																
(1830) Elizabeth Dr	0.10	380	R				From: 29-1879 Raymond Ave				NA			NA		07/30/2002
(1830) Elizabeth Dr	0.12	290	R				To: 29-1932 Theresa Ann St				NA			NA		07/30/2002
(1830) Elizabeth Dr	0.14	420	R				From: 29-3253 Carol Raye St				NA			NA		07/30/2002
(1830) Elizabeth Dr	0.07	820	R				To: 29-1878 Capitol View Dr				NA			NA		07/30/2002
							From: 29-687 Churchill Rd									
(1831) Buchanan St	0.10	290	R				To: 29-1833 Sothoron Rd				NA			NA		07/30/2002
(1831) Buchanan St	0.11	340	R				From: 29-1832 Gilliams Rd				NA			NA		07/30/2002
							To: SR 123; 29-1904									
(1832) Gilliams Rd	0.13	60	R				From: 29-1831 Buchanan St				NA			NA		1997
							To: Dead End									
(1833) Sothoron Rd	0.05	290	R				From: 29-1831 Buchanan St				NA			NA		1997
(1833) Sothoron Rd	0.07	60	R				To: 29-1987 Darnall Dr				NA			NA		1997
							To: Dead End									
(1834) Mottrom Dr	0.30	170	R				From: 29-1087 Dulany Dr				NA			NA		08/21/2002
							To: 29-738 Old Dominion Dr									
(1835) Corbin Ct	0.06	50	R				From: Dead End				NA			NA		1997
							To: 29-1087 Dulany Dr									
(1836) Coan St	0.08	20	R				From: Dead End				NA			NA		1997
							To: 29-1087 Dulany Dr									
(1837) Lowell Ave	0.10	350	R				From: 29-1801				NA			NA		07/30/2002
(1837) Lowell Ave	0.07	910	R				To: 29-1811 Emerson Ave				NA			NA		08/21/2002
							To: SR 309 Old Dominion Drive									
(1838) Dashiell Rd	0.13	390	R				From: 29-2310 S. Barrett Rd				NA			NA		08/21/2002
(1838) Dashiell Rd	0.07	510	R				To: 29-1840 Holloway Rd				NA			NA		08/21/2002
(1838) Dashiell Rd	0.12	710	R				From: 29-1842 McCrea Pl				NA			NA		08/22/2002
(1838) Dashiell Rd	0.19	550	R				To: 29-1841 Gouthier Rd				NA			NA		08/21/2002
(1838) Dashiell Rd	0.12	70	R				From: 29-2310 N. Barrett Rd				NA			NA		08/21/2002
							To: 29-2310 NORTH									
(1839) Cofer Rd	0.12	440	R				From: 29-649 Annandale Rd				NA			NA		08/21/2002
(1839) Cofer Rd	0.10	520	R				To: 29-2310 S. Barrett Rd				NA			NA		08/21/2002
(1839) Cofer Rd	0.16	950	R				From: 29-1840 Holloway Rd				NA			NA		08/21/2002
							To: 29-1841 Gouthier Rd									
							To: 29-2310 NORTH									

Virginia Department of Transportation
Traffic Engineering Division
2008
Annual Average Daily Traffic Volume Estimates By Section of Route
Fairfax Maintenance Area

Route	Length	AADT	QA	4Tire	Bus	Truck				QC	K Factor	QK	Dir Factor	AAWDT	QW	Year
						2Axle	3+Axle	1Trail	2Trail							
Fairfax County																
(1840) Holloway Rd	0.07	720	R									NA		NA		08/22/2002
(1840) Holloway Rd	0.20	220	R									NA		NA		08/21/2002
(1841) Gouthier Rd	0.07	640	R									NA		NA		08/22/2002
(1841) Gouthier Rd	0.07	450	R									NA		NA		08/21/2002
(1842) McCrea Pl	0.06	80	R									NA		NA		1997
(1843) Bellview Pl	0.22	90	R									NA		NA		1996
(1843) Bellview Pl	0.03	170	R									NA		NA		1996
(1844) Paul St	0.11	110	R									NA		NA		1997
(1844) Paul St	0.19	360	R									NA		NA		1997
(1844) Paul St	0.17	660	R									NA		NA		1997
(1844) Paul St	0.08	310	R									NA		NA		1997
(1845) Arnet St	0.22	450	R									NA		NA		01/09/2006
(1845) Arnet St	0.21	410	R									NA		NA		01/09/2006
(1845) Scoville St	0.13	24000	G	97%	2%	1%	0%	0%	0%	F	NA		26000	G		2008
(1845) Carlin Spring Rd	0.38	13000	G	97%	2%	1%	0%	0%	0%	C	NA		15000	G		2008
(1845) Carlyn Spring Rd	0.09	28000	G	97%	2%	1%	0%	0%	0%	F	NA		31000	G		2008
(1846) Dannys Lane	0.07	390	R									NA		NA		09/10/2002
(1846) Dannys Lane	0.11	510	R									NA		NA		09/10/2002
(1846) Dannys Lane	0.17	630	R									NA		NA		09/10/2002
(1847) Dannys Pl	0.04	50	R									NA		NA		1997
(1848) Eppard St	0.17	310	R									NA		NA		1997
(1848) Eppard St	0.12	380	N									NA		NA		1997

Virginia Department of Transportation
Traffic Engineering Division
2008
Annual Average Daily Traffic Volume Estimates By Section of Route
Fairfax Maintenance Area

Route	Length	AADT	QA	4Tire	Bus	Truck				QC	K Factor	QK	Dir Factor	AAWDT	QW	Year
						2Axle	3+Axle	1Trail	2Trail							
Fairfax County																
(1848) Eppard St	0.08	380	R				From: End Loop				NA			NA		1997
(1848) Eppard St	0.12	140	R				From: 29-613 Sleepy Hollow Rd				NA			NA		1997
							To: Dead End									
(1849) Center Lane	0.10	720	R				From: Dead End				NA			NA		09/10/2002
							To: 29-716 Seminary Rd									
(1850) Melvern Place	0.21	150	R				From: 29-1851 Parkhill Dr				NA			NA		09/10/2002
							To: 29-1272 Barcroft Lane									
(1851) Parkhill Dr	0.07	300	R				From: 29-1272				NA			NA		09/10/2002
							To: 29-1850									
(1851) Parkhill Dr	0.14	80	R				From: 29-1850				NA			NA		09/10/2002
							To: Cul-de-Sac									
(1852) Arcadia Rd	0.05	190	R				From: 29-2557 Jewel St				NA			NA		1997
							To: 29-2556 Chaco Rd									
(1852) Arcadia Rd	0.06	390	R				From: 29-2556 Chaco Rd				NA			NA		09/10/2002
							To: 29-620 S, Braddock Rd									
(1852) Arcadia Rd	0.06	1100	R				From: 29-620 S, Braddock Rd				NA			NA		09/10/2002
							To: 29-1853 S, Bryce Rd									
(1852) Arcadia Rd	0.03	710	R				From: 29-1853 S, Bryce Rd				NA			NA		09/10/2002
							To: 29-1866									
(1852) Arcadia Rd	0.10	540	R				From: 29-1866				NA			NA		09/10/2002
							To: 29-1865 Lassen Ct									
(1852) Arcadia Rd	0.09	490	R				From: 29-1865 Lassen Ct				NA			NA		09/10/2002
							To: 29-1864 Hawaii Ct									
(1852) Arcadia Rd	0.10	510	R				From: 29-1864 Hawaii Ct				NA			NA		09/10/2002
							To: 29-1855 Morgan St									
(1852) Arcadia Rd	0.04	650	R				From: 29-1855 Morgan St				NA			NA		09/10/2002
							To: 29-1854 Guest Lane									
(1852) Arcadia Rd	0.06	620	R				From: 29-1854 Guest Lane				NA			NA		09/10/2002
							To: 29-1853 N, Bryce Rd									
(1852) Arcadia Rd	0.06	730	R				From: 29-1853 N, Bryce Rd				NA			NA		09/10/2002
							To: 29-620 N; 29-1271									
(1853) Bryce Rd	0.22	200	R				From: 29-1852 Arcadia Rd				NA			NA		09/10/2002
							To: 29-1852 Arcadia Rd									
(1854) Guest Lane	0.05	90	R				From: Dead End				NA			NA		1997
							To: 29-1852 Arcadia Rd									
(1855) Morgan St	0.06	1400	R				From: 29-1852 Arcadia Rd				NA			NA		09/10/2002
							To: 29-1272 Fairfax Parkway									
(1856) Martin St	0.39	200	R				From: 29-2243				NA			NA		12/16/2008
							To: SR 236 Little River Tpke									
(1857) Chestnut Pl	0.05	470	R				From: NCL Alexandria				NA			NA		01/09/2006
							To: 29-1858 Doris Dr									
(1857) Chestnut Pl	0.07	720	R				From: 29-1858 Doris Dr				NA			NA		01/09/2006
							To: 29-2916 Dawes Ave									

Virginia Department of Transportation
Traffic Engineering Division
2008
Annual Average Daily Traffic Volume Estimates By Section of Route
Fairfax Maintenance Area

Route	Length	AADT	QA	4Tire	Bus	Truck				QC	K Factor	QK	Dir Factor	AAWDT	QW	Year
						2Axle	3+Axle	1Trail	2Trail							
Fairfax County																
(1858) Doris Dr	0.02	270	R									NA		NA		01/09/2006
(1858) Doris Dr	0.14	430	R									NA		NA		01/09/2006
(1858) Doris Dr	0.07	590	R									NA		NA		01/09/2006
(1858) Doris Dr	0.06	710	R									NA		NA		01/09/2006
(1859) Lester Ct	0.04	30	R									NA		NA		1997
(1860) Doris Pl	0.03	40	R									NA		NA		1997
(1861) Christine Pl	0.05	60	R									NA		NA		1997
(1862) Kilmer Ct	0.04	70	R									NA		NA		1997
(1863) Collie Lane	0.20	170	R									NA		NA		09/03/2002
(1864) Hawaii Ct	0.09	120	R									NA		NA		1997
(1865) Lassen Ct	0.05	60	R									NA		NA		1997
(1866) Mesa Way	0.07	90	R									NA		NA		09/03/2002
(1866) Ginger Dr	0.02	90	R									NA		NA		1997
(1867) Verde Ct	0.07	70	R									NA		NA		1997
(1868) Hallran Rd	0.10	140	R									NA		NA		1997
(1869) Magnolia Lane	0.07	NA										NA		NA		
(1869) Magnolia Lane	0.10	530	R									NA		NA		01/09/2006
(1869) Magnolia Lane	0.48	3500	G	98%	0%	1%	1%	0%	0%	C	NA		3800	G		2008
(1870) Dakota Ct	0.06	80	R									NA		NA		1997
(1870) Dakota Ct	0.12	160	R									NA		NA		1997

Virginia Department of Transportation
Traffic Engineering Division
2008
Annual Average Daily Traffic Volume Estimates By Section of Route
Fairfax Maintenance Area

Route	Length	AADT	QA	4Tire	Bus	Truck				QC	K Factor	QK	Dir Factor	AAWDT	QW	Year
						2Axle	3+Axle	1Trail	2Trail							
Fairfax County																
(1871) White St	0.05	170	R								NA			NA		09/10/2002
(1871) White St	0.09	360	R								NA			NA		08/22/2002
(1871) White St	0.05	640	R								NA			NA		08/22/2002
(1872) Carolyn Dr	0.07	620	R								NA			NA		08/22/2002
(1872) Carolyn Dr	0.10	550	R								NA			NA		08/22/2002
(1872) Carolyn Dr	0.06	560	R								NA			NA		08/22/2002
(1872) Carolyn Dr	0.08	640	R								NA			NA		08/22/2002
(1873) Creswell Dr	0.05	80	R								NA			NA		1997
(1873) Creswell Dr	0.08	220	R								NA			NA		1997
(1873) Creswell Dr	0.09	120	R								NA			NA		1997
(1874) Hazelton St	0.07	820	R								NA			NA		08/22/2002
(1874) Hazelton St	0.24	260	R								NA			NA		08/22/2002
(1875) Faber Dr	0.18	250	R								NA			NA		1997
(1876) Lomar Dr	0.06	150	R								NA			NA		08/22/2002
(1877) Ravenwood Dr	0.16	170	R								NA			NA		1997
(1878) Capitol View Dr	0.20	370	R								NA			NA		08/22/2002
(1878) Capitol View Dr	0.09	310	R								NA			NA		07/30/2002
(1878) Capitol View Dr	0.08	350	R								NA			NA		07/30/2002
(1878) Capitol View Dr	0.12	470	R								NA			NA		07/30/2002
(1879) Raymond Ave	0.07	280	R								NA			NA		07/30/2002
(1879) Raymond Ave	0.07	460	R								NA			NA		07/30/2002
(1879) Raymond Ave	0.07	250	R								NA			NA		07/30/2002

Virginia Department of Transportation
Traffic Engineering Division
2008
Annual Average Daily Traffic Volume Estimates By Section of Route
Fairfax Maintenance Area

Route	Length	AADT	QA	4Tire	Bus	Truck				QC	K Factor	QK	Dir Factor	AAWDT	QW	Year
						2Axle	3+Axle	1Trail	2Trail							
Fairfax County																
(1879) Raymond Ave	0.25	420	R									NA		NA		07/30/2002
(1879) Raymond Ave	0.03	780	R									NA		NA		07/30/2002
(1880) Duff Dr	0.02	190	R									NA		NA		1986
(1881) Crater Pl	0.05	80	R									NA		NA		1997
(1882) Everglades Dr	0.19	460	R									NA		NA		09/04/2002
(1882) Everglades Dr	0.04	660	R									NA		NA		09/04/2002
(1882) Everglades Dr	0.20	360	R									NA		NA		09/04/2002
(1882) Everglades Dr	0.13	490	R									NA		NA		09/04/2002
(1882) Everglades Dr	0.02	230	R									NA		NA		09/04/2002
(1882) Yellowstone Dr	0.13	180	R									NA		NA		09/04/2002
(1882) Yellowstone Dr	0.06	270	R									NA		NA		09/04/2002
(1882) Yellowstone Dr	0.08	440	R									NA		NA		09/04/2002
(1882) Yellowstone Dr	0.05	510	R									NA		NA		09/04/2002
(1882) Yellowstone Dr	0.09	650	R									NA		NA		09/04/2002
(1882) Yellowstone Dr	0.09	340	R									NA		NA		09/04/2002
(1882) Yellowstone Dr	0.07	280	R									NA		NA		09/04/2002
(1882) Yellowstone Dr	0.10	400	R									NA		NA		09/04/2002
(1883) Yosemite Dr	0.16	280	R									NA		NA		09/04/2002
(1883) Yosemite Dr	0.20	350	R									NA		NA		09/04/2002
(1884) Sequoia Ct	0.05	70	R									NA		NA		1997
(1885) Olympic Way	0.07	110	R									NA		NA		1997
(1886) Beachway Dr	0.92	3700	G	97%	2%	1%	0%	0%	0%	C	NA		4100	G		2008
(1886) Beachway Rd	0.47	4700	R									NA		NA		11/16/2005

Virginia Department of Transportation
Traffic Engineering Division
2008
Annual Average Daily Traffic Volume Estimates By Section of Route
Fairfax Maintenance Area

Route	Length	AADT	QA	4Tire	Bus	Truck				QC	K Factor	QK	Dir Factor	AAWDT	QW	Year
						2Axle	3+Axle	1Trail	2Trail							
Fairfax County																
(1887) Greentree Dr	0.32	310	R								NA		NA			1997
(1888) Nevius St	0.12	870	R								NA		NA			09/04/2002
(1888) Nevius St	0.11	1200	R								NA		NA			09/04/2002
(1888) Nevius St	0.08	1300	R								NA		NA			09/04/2002
(1888) Nevius St	0.01	2200	R								NA		NA			09/04/2002
(1888) Nevius St	0.15	2200	R								NA		NA			09/04/2002
(1889) Mansfield Rd	0.08	670	R								NA		NA			09/04/2002
(1889) Mansfield Rd	0.16	610	R								NA		NA			09/04/2002
(1890) Fiddler's Green	0.20	220	R								NA		NA			01/18/2006
(1891) Barger Dr	0.31	240	R								NA		NA			01/11/2006
(1892) Grass Hill Ter	0.10	700	R								NA		NA			09/09/1997
(1892) Grass Hill Ter	0.04	320	R								NA		NA			09/09/1997
(1892) Grass Hill Ter	0.10	110	R								NA		NA			09/09/1997
(1893) Waterway Pl	0.05	48	R								NA		NA			1997
(1894) Little John Ct	0.04	50	R								NA		NA			1997
(1895) Marian Ct	0.05	70	R								NA		NA			1997
(1896) Friar Tuck Ct	0.04	60	R								NA		NA			1997
(1897) Center St	0.06	1600	R								NA		NA			10/20/2005
(1898) Beverly Dr	0.63	3700	R								NA		NA			10/20/2005
(1898) Beverly Dr	0.07	8100	R								NA		NA			1997
(1899) Hatton Ct	0.05	80	R								NA		NA			1997

Virginia Department of Transportation
Traffic Engineering Division
2008
Annual Average Daily Traffic Volume Estimates By Section of Route
Fairfax Maintenance Area

Route	Length	AADT	QA	4Tire	Bus	Truck				QC	K Factor	QK	Dir Factor	AAWDT	QW	Year
						2Axle	3+Axle	1Trail	2Trail							
Fairfax County																
(1899) Hatton Ct	0.02	190	R				From: 29-1880 Duff Dr					NA		NA		1997
							To: NCL Alexandria									
(1900) Quail Hollow Ct	0.06	70	R				From: 29-689 Chesterbrook Rd					NA		NA		11/07/2002
							To: Cul-de-Sac									
(1901) Langley Lane	0.02	360	R				From: 29-1902					NA		NA		07/22/2002
							To: 29-1903 Ridge St									
(1901) Langley Lane	0.11	290	R				From: 29-1903 Ridge St					NA		NA		07/22/2002
							To: SR 193 Georgetown Pike									
(1902) Langley Lane	0.13	120	R				From: 29-3563 Chain Bridge Rd					NA		NA		1997
							To: 29-1901 Langley Lane									
(1902) Ramp	0.02	170	R				From: 29-1901 Langley Lane					NA		NA		1997
							To: 29-1903 Ridge St									
(1903) Ridge St	0.14	240	R				From: 29-1905 Waverly Way					NA		NA		1997
							To: 29-1902									
(1903) Ridge St	0.01	130	R				From: 29-1902					NA		NA		1997
							To: 29-1901 Langley Lane									
(1904) Buchanan St	0.18	580	R				From: SR 123 Dolley Madison Blvd					NA		NA		1997
							To: 29-1824 Melrose Dr									
(1904) Buchanan St	0.07	90	R				From: 29-1824 Melrose Dr					NA		NA		1997
							To: Dead End									
(1905) Waverly Way	0.17	2400	R				From: 29-3563 Chain Bridge Rd					NA		NA		1997
							To: 29-1903 Ridge St									
(1905) Waverly Way	0.20	2000	R				From: 29-1903 Ridge St					NA		NA		1997
							To: 29-1920 Harvey Rd									
(1906) Langley Hill Dr	0.20	110	R				From: 29-798 Frontage Rd					NA		NA		1997
							To: Dead End									
(1907) Langley Pl	0.15	160	R				From: Dead End					NA		NA		1997
							To: 29-1930 Langley Lane									
(1907) Ballantrae Lane	0.31	930	R				From: 29-1930 Langley Lane					NA		NA		1997
							To: SR 123 Dolley Madison Blvd									
(1907) Ballantrae Lane	0.24	410	R				From: SR 123 Dolley Madison Blvd					NA		NA		1997
							To: 29-3563 Chain Bridge Rd									
(1908) Hicks Dr	0.18	230	R				From: 29-3808 Arabian Ave					NA		NA		1997
							To: 29-676 Trap Rd									
(1908) Hicks Dr	0.19	210	R				From: 29-676 Trap Rd					NA		NA		1997
							To: Dead End									
(1909) Rice St	0.21	250	R				From: Dead End					NA		NA		1997
							To: 29-1720 Graham Rd									
(1910) Basil Rd	0.10	390	R				From: SR 123 Chain Bridge Rd					NA		NA		1997
							To: 29-1911 Orris St									
(1910) Basil Rd	0.15	250	R				From: 29-1911 Orris St					NA		NA		1997
							To: 29-3473 Litton Lane									

Virginia Department of Transportation
Traffic Engineering Division
2008
Annual Average Daily Traffic Volume Estimates By Section of Route
Fairfax Maintenance Area

Route	Length	AADT	QA	4Tire	Bus	Truck				QC	K Factor	QK	Dir Factor	AAWDT	QW	Year
						2Axle	3+Axle	1Trail	2Trail							
Fairfax County																
(1910) Basil Rd	0.31	90	R				From: 29-3473 Litton Lane					NA		NA		1997
							To: Cul-de-Sac									
(1911) Orris St	0.15	80	R				From: 29-1910 Basil Rd					NA		NA		1997
							To: Cul-de-Sac									
(1912) Talbert Rd	0.08	70	R				From: 29-1913 Kiger St					NA		NA		11/26/2001
							To: 29-636 Hooes Rd									
(1913) Kiger St	0.14	70	R				From: Dead End					NA		NA		06/06/2000
							To: 29-1915									
(1913) Kiger St	0.09	830	R				From: 29-1914 Dudley Dr					NA		NA		11/26/2001
							To: 29-1912 Talbert Rd									
(1913) Kiger St	0.13	80	R				From: 29-1913 Kiger St					NA		NA		11/26/2001
							To: 29-1912 Talbert Rd									
(1914) Dudley Dr	0.10	400	R				From: 29-1913 Kiger St					NA		NA		01/08/2004
							To: 29-636 Hooes Rd									
(1915) Lorfax Dr	0.02	70	R				From: 29-1919 S, Ridgely Dr					NA		NA		01/08/2004
							To: 29-1919 N, Ridgely Dr									
(1915) Lorfax Dr	0.07	220	R				From: 29-1918 Igoe St					NA		NA		11/26/2001
							To: 29-1917 Jameson St									
(1915) Lorfax Dr	0.09	510	R				From: 29-1917 Jameson St					NA		NA		11/26/2001
							To: 29-1913 Kiger St									
(1915) Lorfax Dr	0.09	680	R				From: 29-1913 Kiger St					NA		NA		11/26/2001
							To: 29-1916 Wells Rd									
(1915) Lorfax Dr	0.09	220	R				From: 29-1916 Wells Rd					NA		NA		11/26/2001
							To: Dead End									
(1916) Wells Rd	0.05	1000	R				From: Dead End					NA		NA		11/26/2001
							To: 29-1915									
(1917) Jameson St	0.14	150	R				From: Dead End					NA		NA		11/26/2001
							To: 29-1915									
(1917) Jameson St	0.19	200	R				From: 29-1915					NA		NA		11/26/2001
							To: Dead End									
(1918) Igoe St	0.14	100	R				From: 0.14 MW 29-1915					NA		NA		11/26/2001
							To: 29-1915									
(1918) Igoe St	0.19	220	R				From: 29-1915					NA		NA		11/26/2001
							To: Dead End									
(1919) Ridgely Dr	0.13	180	R				From: 0.13 MW 29-1915					NA		NA		11/26/2001
							To: 29-1915 NORTH									
(1919) Ridgely Dr	0.20	100	R				From: 29-1915 SOUTH					NA		NA		11/26/2001
							To: Dead End									
(1920) Harvey Rd	0.06	80	R				From: 29-1921 Malta Lane					NA		NA		07/22/2002
							To: 29-1905 Waverly Way									
(1920) Harvey Rd	0.10	2900	R				From: 29-1905 Waverly Way					NA		NA		07/30/2002
							To: SR 193; 29-6090									

Virginia Department of Transportation
Traffic Engineering Division
2008
Annual Average Daily Traffic Volume Estimates By Section of Route
Fairfax Maintenance Area

Route	Length	AADT	QA	4Tire	Bus	Truck				QC	K Factor	QK	Dir Factor	AAWDT	QW	Year
						2Axle	3+Axle	1Trail	2Trail							
Fairfax County																
(1921) Malta Lane	0.11	130	R											NA		1997
(1922) Wilkins Dr	0.21	520	R											NA		09/04/2002
(1922) Aura Ct	0.03	40	R											NA		09/04/2002
(1923) Lawton St	0.05	670	R											NA		07/31/2002
(1923) Lawton St	0.09	540	R											NA		07/31/2002
(1923) Lawton St	0.08	380	R											NA		07/31/2002
(1923) Lawton St	0.03	20	R											NA		07/31/2002
(1923) Lawton St	0.10	1700	R											NA		07/31/2002
(1923) Lawton St	0.02	1500	R											NA		07/31/2002
(1923) Lawton St	0.10	960	R											NA		07/31/2002
(1923) Lawton St	0.07	500	R											NA		1997
(1923) Lawton St	0.12	180	R											NA		1997
(1923) Lawton St	0.04	60	R											NA		1997
(1924) Arbor Lane	0.35	650	R											NA		07/30/2002
(1925) River Oaks Dr	0.21	210	R											NA		1997
(1926) Earnestine St	0.08	270	R											NA		1997
(1926) Earnestine St	0.21	240	R											NA		1997
(1927) Martha Jane St	0.04	20	R											NA		1997
(1928) Pine Hill Rd	0.20	150	R											NA		1997
(1928) Pine Hill Rd	0.12	270	R											NA		1997
(1928) Pine Hill Rd	0.01	5	R											NA		1997
(1929) Marion Ave	0.18	230	R											NA		07/30/2002

Virginia Department of Transportation
Traffic Engineering Division
2008
Annual Average Daily Traffic Volume Estimates By Section of Route
Fairfax Maintenance Area

Route	Length	AADT	QA	4Tire	Bus	Truck				QC	K Factor	QK	Dir Factor	AAWDT	QW	Year
						2Axle	3+Axle	1Trail	2Trail							
Fairfax County																
(1930) Langley Lane	0.30	140	R				From: 29-1987 Darnall Dr				NA			NA		1997
							To: 29-1907									
(1931) Legion Dr	0.10	90	R				From: Dead End				NA			NA		07/30/2002
							To: 29-747 Sanger St									
(1932) Theresa Ann St	0.12	80	R				From: 29-1830 Elizabeth Dr				NA			NA		10/19/2005
							To: 29-1878 Capitol View Dr									
(1933) Saigon Rd	0.13	90	R				From: Dead End				NA			NA		1997
							To: 29-1948 Saigon Cir									
(1933) Saigon Rd	0.06	120	R				From: 29-1934 Spencer Rd				NA			NA		1997
							To: SR 193 Georgetown Pike									
(1933) Saigon Rd	0.36	320	R				From: 29-8047 Spencer Ct				NA			NA		1997
							To: 29-1933 Saigon Rd									
(1934) Spencer Rd	0.29	240	R				From: 29-1826 Maugh Rd				NA			NA		1997
							To: Dead End									
(1935) Wendy Lane	0.04	20	R				From: 29-1826 Maugh Rd				NA			NA		1997
							To: Dead End									
(1936) Topeka Rd	0.08	80	R				From: 29-690 Old Chesterbrook Rd				NA			NA		10/19/2005
							To: 29-1946 Cross St									
(1937) Fairview Ave	0.18	190	R				From: Dead End				NA			NA		10/19/2005
							To: 29-1824									
(1938) Ormond Ct	0.04	60	R				From: 29-1824				NA			NA		1997
							To: Dead End									
(1939) Claymore Ct	0.08	80	R				From: Dead End				NA			NA		1997
							To: 29-1824									
(1940) Allendale Rd	0.04	20	R				From: 29-1941 Langdon Ct				NA			NA		1997
							To: 29-1824									
(1940) Allendale Rd	0.04	110	R				From: Dead End				NA			NA		1997
							To: 29-1940 Allendale Rd									
(1941) Langdon Ct	0.05	80	R				From: 29-1824				NA			NA		1997
							To: Dead End									
(1942) Guilford Ct	0.08	110	R				From: 29-690 W, Old Chesterbrook Rd				NA			NA		08/07/2002
							To: 29-1957 W, Danforth St									
(1943) Weaver Ave	0.13	180	R				From: 29-1801 Laughlin Ave				NA			NA		08/07/2002
							To: 29-1957 E, Sinclair Dr									
(1943) Weaver Ave	0.08	150	R				From: 29-1957 E, Sinclair Dr				NA			NA		08/07/2002
							To: Wrightson Dr									
(1943) Weaver Ave	0.05	220	N				From: Wrightson Dr				NA			NA		08/17/2002
							To:									

Virginia Department of Transportation
Traffic Engineering Division
2008
Annual Average Daily Traffic Volume Estimates By Section of Route
Fairfax Maintenance Area

Route	Length	AADT	QA	4Tire	Bus	-----Truck-----				QC	K Factor	QK	Dir Factor	AAWDT	QW	Year
						2Axle	3+Axle	1Trail	2Trail							
Fairfax County																
(1943) Wrightson Dr	0.16	220	R								NA			NA		08/17/2002
(1943) Wrightson Dr	0.03	400	R								NA			NA		08/07/2002
(1943) Wrightson Dr	0.10	160	R								NA			NA		08/07/2002
(1943) Wrightson Dr	0.19	170	R								NA			NA		08/07/2002
(1944) Macon St	0.09	390	R								NA			NA		08/07/2002
(1944) Macon St	0.05	390	R								NA			NA		08/07/2002
(1944) Macon St	0.07	430	R								NA			NA		08/07/2002
(1944) Macon St	0.02	470	R								NA			NA		08/07/2002
(1944) Macon St	0.21	510	R								NA			NA		08/07/2002
(1945) Hazel Lane	0.07	90	R								NA			NA		1997
(1945) Hazel Lane	0.18	200	R								NA			NA		1997
(1946) Cross St	0.04	250	R								NA			NA		10/26/2005
(1946) Cross St	0.05	190	R								NA			NA		10/26/2005
(1947) Valley Ave	0.18	370	R								NA			NA		10/26/2005
(1947) Valley Ave	0.07	370	R								NA			NA		10/26/2005
(1948) Saigon Cir	0.06	30	R								NA			NA		1997
(1949) Woodland Ter	0.15	50	R								NA			NA		1986
(1949) Woodland Ter	0.05	210	R								NA			NA		10/19/2005
(1949) Woodland Ter	0.10	380	R								NA			NA		10/19/2005
(1950) Lake Hill Dr	0.50	150	R								NA			NA		11/15/2001
(1951) Elnido Dr	0.07	160	R								NA			NA		09/05/2002
(1951) Elnido Dr	0.08	190	R								NA			NA		09/05/2002

Virginia Department of Transportation
Traffic Engineering Division
2008
Annual Average Daily Traffic Volume Estimates By Section of Route
Fairfax Maintenance Area

Route	Length	AADT	QA	4Tire	Bus	-----Truck-----				QC	K Factor	QK	Dir Factor	AAWDT	QW	Year
						2Axle	3+Axle	1Trail	2Trail							
Fairfax County																
(1951) Elnido Dr	0.07	480	R			From: 29-2694 SOUTH					NA			NA		09/05/2002
(1951) Elnido Dr	0.09	480	R			To: 29-1995 Chateau Ct					NA			NA		09/05/2002
(1951) Elnido Dr	0.06	370	R			From: 29-2821 Barbee St					NA			NA		09/05/2002
						To: 29-2807 Birch Rd										
(1952) Terrett Ct	0.03	40	R			From: Dead End					NA			NA		1997
(1952) Terrett Ct	0.05	70	R			To: 29-2568 Clarence Ave					NA			NA		1997
						To: 29-1026 Lacy Blvd										
(1953) Capitol View Ct	0.05	60	R			From: Dead End					NA			NA		1997
						To: 29-1878 Capitol View Dr										
(1955) Faragut Ct	0.14	150	R			From: 29-2574 Diamond Dr					NA			NA		1997
						To: Dead End										
(1956) Maddux Lane	0.06	530	R			From: 29-689 Chesterbrook Rd					NA			NA		10/19/2005
(1956) Maddux Lane	0.37	110	R			To: 29-1962 Tompkins Dr					NA			NA		1986
						To: Dead End										
(1957) Sinclair Dr	0.25	150	R			From: 29-1943					NA			NA		1997
						To: 29-1943										
(1958) Shipman Lane	0.17	220	R			From: 29-937 Douglas Dr					NA			NA		1997
(1958) Shipman Lane	0.08	120	R			To: 29-1959 Nesbitt Pl					NA			NA		1997
						To: Dead End										
(1959) Nesbitt Pl	0.12	220	R			From: 29-1958 Shipman Lane					NA			NA		07/22/2002
						To: 29-937 Douglas Dr										
(1960) Rosemont Dr	0.09	120	R			From: Dead End					NA			NA		1997
(1960) Rosemont Dr	0.07	250	R			To: 29-2033 Craig Lane					NA			NA		1997
(1960) Rosemont Dr	0.07	600	R			From: 29-693 Westmoreland St					NA			NA		1997
(1960) Rosemont Dr	0.14	420	R			To: 29-1972 Simmons Dr					NA			NA		1986
(1960) Rosemont Dr	0.06	320	R			From: 29-1973 Woodmoor Lane					NA			NA		1986
						To: 29-1944 Macon St										
(1961) Autumn Dr	0.07	60	R			From: 29-2592					NA			NA		11/07/2002
						To: Cul-de-Sac										
(1962) Tompkins Dr	0.07	810	R			From: 29-695 Kirby Rd					NA			NA		07/22/2002
(1962) Tompkins Dr	0.22	560	R			To: 29-3076 Farver Rd					NA			NA		07/22/2002
						To: 29-1956 Maddux Lane										

Virginia Department of Transportation
Traffic Engineering Division
2008
Annual Average Daily Traffic Volume Estimates By Section of Route
Fairfax Maintenance Area

Route	Length	AADT	QA	4Tire	Bus	-----Truck-----				QC	K Factor	QK	Dir Factor	AAWDT	QW	Year
						2Axle	3+Axle	1Trail	2Trail							
Fairfax County																
(1963) Bradmore Ct	0.04	40	R								NA			NA		1997
(1964) Westfield St	0.07	50	R								NA			NA		08/27/2003
(1964) Westfield St	0.07	70	R								NA			NA		08/27/2003
(1964) Westfield St	0.07	150	R								NA			NA		08/27/2003
(1965) Basset St	0.07	120	R								NA			NA		08/27/2003
(1965) Basset St	0.03	120	R								NA			NA		08/27/2003
(1965) Basset St	0.16	210	R								NA			NA		08/27/2003
(1966) Stratford Lane	0.05	1800	G								NA			1800	G	2008
(1966) Stratford Lane	0.07	1600	R								NA			NA		11/12/2008
(1966) Stratford Lane	0.13	1700	G								NA			1700	G	2008
(1966) Stratford Lane	0.07	1400	G								NA			1400	G	2008
(1966) Stratford Lane	0.05	1300	R								NA			NA		11/12/2008
(1966) Stratford Lane	0.03	20	G								NA			20	G	2008
(1967) Captains Row	0.07	80	R								NA			NA		08/27/2003
(1967) Captains Row	0.15	130	R								NA			NA		08/27/2003
(1967) Greylock St	0.23	230	R								NA			NA		08/27/2003
(1967) Greylock St	0.09	110	R								NA			NA		08/27/2003
(1968) Charles Augustine Dr	0.23	130	R								NA			NA		08/27/2003
(1968) Charles Augustine Dr	0.07	120	R								NA			NA		08/27/2003
(1969) Stevens St	0.07	180	R								NA			NA		09/10/2002
(1970) Langley Ridge Rd	0.22	120	R								NA			NA		1997
(1970) Langley Ridge Rd	0.07	150	R								NA			NA		1997

Virginia Department of Transportation
Traffic Engineering Division
2008
Annual Average Daily Traffic Volume Estimates By Section of Route
Fairfax Maintenance Area

Route	Length	AADT	QA	4Tire	Bus	Truck				QC	K Factor	QK	Dir Factor	AAWDT	QW	Year
						2Axle	3+Axle	1Trail	2Trail							
Fairfax County																
(1971) Dower Lane	0.04	20	R				From: 29-1970 Langley Ridge Rd					NA		NA		07/31/2002
							To: Dead End									
(1972) Simmons Dr	0.08	220	R				From: 29-1960					NA		NA		07/31/2002
							To: 29-1974 Simmons Ct									
(1972) Simmons Dr	0.03	240	R				From: 29-1974 Simmons Ct					NA		NA		07/31/2002
							To: 29-1973 Woodmoor Lane									
(1972) Simmons Dr	0.05	350	R				From: 29-1973 Woodmoor Lane					NA		NA		07/31/2002
							To: 29-690 Old Chesterbrook Rd									
(1973) Woodmoor Lane	0.22	200	R				From: 29-1972 Simmons Dr					NA		NA		08/22/2002
							To: 29-1960									
(1974) Simmons Ct	0.04	80	R				From: Dead End					NA		NA		08/03/2006
							To: 29-1972 Simmons Dr									
(1975) Military Dr	0.27	180	R				From: 29-2327 Patrick Henry Dr					NA		NA		08/22/2003
							To: 29-2574 Diamond Dr									
(1976) Peace Valley Lane	0.07	2500	R				From: 29-9787 SOUTH					NA		NA		08/22/2002
							To: 29-2574 Diamond Dr									
(1976) Peace Valley Lane	0.12	2100	R				From: 29-2574 Diamond Dr					NA		NA		08/22/2003
							To: 29-2579 Cheryl Dr									
(1976) Peace Valley Lane	0.05	2000	R				From: 29-2579 Cheryl Dr					NA		NA		08/22/2003
							To: 29-3209 Colmac Dr									
(1976) Peace Valley Lane	0.03	7	R				From: 29-3209 Colmac Dr					NA		NA		11/16/2005
							To: US 7; FR-7									
(1976) Peace Valley Lane	0.05	280	R				From: Dead End; Gap Terminus					NA		NA		11/16/2005
							To: SR 7 Leesburg Pike									
(1977) Merchant Lane	0.09	270	R				From: 29-1978					NA		NA		1997
							To: SR 123; 29-1008									
(1978) Ramshorn Dr	0.16	60	R				From: Dead End					NA		NA		1997
							To: 29-1979 Somerset Dr									
(1978) Ramshorn Dr	0.05	290	R				From: 29-1979 Somerset Dr					NA		NA		09/09/1999
							To: 29-1977 Merchant Lane									
(1978) Merchant Lane	0.11	140	R				From: 29-1977; Ramshorn Dr					NA		NA		09/09/1999
							To: 29-1996									
(1979) Somerset Dr	0.09	450	R				From: 29-1981 Long Meadow Rd					NA		NA		07/22/2002
							To: 29-1980 Stoneham Lane									
(1979) Somerset Dr	0.09	840	R				From: 29-1980 Stoneham Lane					NA		NA		07/22/2002
							To: 29-1978									
(1980) Stoneham Ct	0.08	130	R				From: Dead End					NA		NA		1997
							To: Stoneham Lane									
(1980) Stoneham Ct	0.08	50	R				From: Stoneham Lane					NA		NA		07/31/2002
							To: Dead End									
(1980) Stoneham Lane	0.11	260	R				From: Dead End					NA		NA		1997
							To: Stoneham Ct									
(1980) Stoneham Lane	0.11	260	R				From: Stoneham Ct					NA		NA		1997
							To: 29-1979 Somerset Dr									

Virginia Department of Transportation
Traffic Engineering Division
2008
Annual Average Daily Traffic Volume Estimates By Section of Route
Fairfax Maintenance Area

Route	Length	AADT	QA	4Tire	Bus	Truck				QC	K Factor	QK	Dir Factor	AAWDT	QW	Year
						2Axle	3+Axle	1Trail	2Trail							
Fairfax County																
(1981) Long Meadow Rd	0.26	60	R				From: 29-3807 Perry William Dr				NA			NA		07/31/2002
(1981) Long Meadow Rd	0.03	360	R				To: 29-1979				NA			NA		07/31/2002
(1982) Rockland Terrace	0.07	70	R				From: Dead End				NA			NA		1997
(1983) Mangum Pl	0.06	60	R				To: 29-1981 Long Meadow Rd				NA			NA		08/27/2003
(1984) Warbler Lane	0.07	360	R				From: 29-3195 Harbor Te				NA			NA		07/22/2002
(1984) Warbler Lane	0.03	200	R				To: 29-686 Balls Hill Rd				NA			NA		07/31/2002
(1984) Warbler Lane	0.04	190	R				From: 29-1985 Kinglet Ct				NA			NA		07/31/2002
(1984) Warbler Lane	0.06	180	R				To: 0.03 ME 29-1985				NA			NA		07/31/2002
(1984) Warbler Lane	0.06	180	R				From: 29-3659 Warbler Pl				NA			NA		07/31/2002
(1985) Kinglet Ct	0.05	50	R				To: 29-3655				NA			NA		07/31/2002
(1986) Dormont St	0.08	240	R				From: 29-1984 Warbler Lane				NA			NA		01/07/2004
(1987) Darnall Dr	0.04	60	R				To: 29-1997 Hibbling Avde				NA			NA		07/22/2002
(1987) Darnall Dr	0.11	360	R				From: 29-1599 Dana Ave				NA			NA		07/22/2002
(1987) Darnall Dr	0.11	310	R				To: Dead End				NA			NA		07/22/2002
(1988) Meca Ct	0.06	60	R				From: 29-1989 Menlo Rd				NA			NA		1997
(1989) Menlo Rd	0.08	20	R				To: 29-1930 Langley Lane				NA			NA		1997
(1989) Menlo Rd	0.05	20	R				From: 29-1833 Sothoron Rd				NA			NA		1997
(1990) Wemberly Way	0.11	850	R				To: 29-1951 Elnido Dr				NA			NA		07/31/2002
(1990) Wemberly Way	0.04	440	R				From: 0.08 MW 29-1987				NA			NA		10/19/2005
(1990) Wemberly Way	0.37	240	R				To: 29-1987 Darnall Dr				NA			NA		10/19/2005
(1990) Wemberly Way	0.10	60	R				From: 29-1923 Lawton St				NA			NA		1997
(1991) Carrie Ct	0.07	70	R				To: 29-1991 Carrie Ct				NA			NA		1997
							From: 29-1992 Hampshire Rd				NA			NA		
							To: 29-3289 Lupine Lane				NA			NA		
							From: Dead End				NA			NA		
							To: Cul-de-Sac				NA			NA		
							From: Cul-de-Sac				NA			NA		
							To: 29-1990 Wemberly Way				NA			NA		

Virginia Department of Transportation
Traffic Engineering Division
2008
Annual Average Daily Traffic Volume Estimates By Section of Route
Fairfax Maintenance Area

Route	Length	AADT	QA	4Tire	Bus	Truck				QC	K Factor	QK	Dir Factor	AAWDT	QW	Year
						2Axle	3+Axle	1Trail	2Trail							
Fairfax County																
(1992) Hampshire Rd	0.10	90	R				From: 29-1990 Wemberly Way					NA		NA		1997
							To: Cul-de-Sac									
(1993) Convair Dr	0.08	370	R				From: 29-1577 Beechcraft Dr					NA		NA		09/25/2003
							To: 29-2056 Grumman Pl									
(1993) Convair Dr	0.24	360	R				From: 29-1689 Fairchild Dr					NA		NA		09/25/2003
							To: 29-1997 Hibbling Ave									
(1994) Doncaster St	0.07	200	R				From: 29-1998 Doncaster Ct					NA		NA		09/25/2003
							To: 29-1599 Dana Ave									
(1994) Doncaster St	0.06	210	R				From: 29-1951 Elnido Dr					NA		NA		10/21/2003
							To: Cul-de-Sac									
(1995) Chateau Ct	0.04	60	R				From: Cul-de-Sac					NA		NA		1997
							To: 29-1978 Merchant Lane									
(1996) Ramshorn Pl	0.06	50	R				From: 29-1388					NA		NA		1997
							To: 29-1273									
(1997) Hibbling Ave	0.19	640	R				From: 29-1986 Dormont St					NA		NA		10/21/2003
							To: 29-1237									
(1997) Hibbling Ave	0.09	740	R				From: 29-1994 Doncaster St					NA		NA		10/21/2003
							To: 29-1161									
(1997) Hibbling Ave	0.08	730	R				From: Dead End					NA		NA		10/21/2003
							To: Cul-de-Sac									
(1997) Hibbling Ave	0.06	670	R				From: 29-1994 Doncaster St					NA		NA		10/21/2003
							To: 29-1161									
(1997) Hibbling Ave	0.10	680	R				From: 29-1161					NA		NA		10/21/2003
							To: Dead End									
(1997) Hibbling Ave	0.20	400	R				From: Cul-de-Sac					NA		NA		10/21/2003
							To: 29-1994 Doncaster St									
(1998) Doncaster Ct	0.06	120	R				From: 29-686 Balls Hill Rd					NA		NA		10/21/2003
							To: 29-3655 Thrasher Rd									
(1999) Thrasher Rd	0.23	230	R				From: 29-686 Balls Hill Rd					NA		NA		07/31/2002
							To: 29-3655 Thrasher Rd									
(1999) Thrasher Pl	0.03	40	R				From: Dead End					NA		NA		07/31/2002
							To: 29-2010 Wittington Blvd									
(2000) Cotswold Ct	0.08	100	R				From: 29-2010 Wittington Blvd					NA		NA		09/09/2003
							To: Cul-de-Sac									
Town of Clifton																
(2001) Water St	0.06	300	R				From: 29-2002 School St					NA		NA		10/21/2003
							To: 29-641 Chapel Rd									
(2002) School St	0.12	150	R				From: 29-645; 29-2003 Clifton Rd					NA		NA		10/21/2003
							To: 29-2001 Water St									
(2002) Water St	0.16	NA					From: 29-2001; School St					NA		NA		
							To: Cul-de-Sac									
(2003) Pendelton Ave	0.05	640	R				From: 29-645; 29-2002 School St					NA		NA		10/21/2003
							To: 29-641 Chapel Rd									

Virginia Department of Transportation
Traffic Engineering Division
2008
Annual Average Daily Traffic Volume Estimates By Section of Route
Fairfax Maintenance Area

Route	Length	AADT	QA	4Tire	Bus	Truck				QC	K Factor	QK	Dir Factor	AAWDT	QW	Year
						2Axle	3+Axle	1Trail	2Trail							
Town of Clifton																
(2004) Chapel St	0.25	260	R								NA		NA			10/21/2003
(2005) Richard Lane	0.05	160	R								NA		NA			10/21/2003
(2006) Chestnut St	0.25	220	R								NA		NA			10/21/2003
(2007) Dell Ave	0.03	50	R								NA		NA			1987
(2007) Dell Ave	0.10	150	R								NA		NA			10/21/2003
Fairfax County																
(2008) Anesbury Lane	0.10	220	R								NA		NA			08/25/2003
(2008) Anesbury Lane	0.10	110	R								NA		NA			08/25/2003
(2009) Anesbury Ct	0.05	70	R								NA		NA			08/25/2003
(2010) Wittington Blvd	0.19	530	R								NA		NA			11/12/2008
(2010) Wittington Blvd	0.42	970	R								NA		NA			11/12/2008
(2011) Summerset Lane	0.05	2000	R								NA		NA			1996
(2012) Camden Ct	0.03	60	R								NA		NA			08/25/2003
(2013) Crowley Pl	0.26	150	R								NA		NA			01/13/2004
(2014) Bluedale St	0.11	220	R								NA		NA			09/09/2003
(2014) Bluedale St	0.06	190	R								NA		NA			09/09/2003
(2014) Bluedale St	0.24	190	R								NA		NA			09/09/2003
(2015) Ingemar Ct	0.04	290	R								NA		NA			06/25/2001
(2016) Davenport St	0.08	790	G	98%	1%	1%	0%	0%	0%	C	0.095	F	0.527	850	G	2008
(2017) Falster Rd	0.11	230	R								NA		NA			08/25/2003
(2017) Falster Rd	0.13	200	R								NA		NA			08/25/2003

Virginia Department of Transportation
Traffic Engineering Division
2008
Annual Average Daily Traffic Volume Estimates By Section of Route
Fairfax Maintenance Area

Route	Length	AADT	QA	4Tire	Bus	-----Truck-----				QC	K Factor	QK	Dir Factor	AAWDT	QW	Year
						2Axle	3+Axle	1Trail	2Trail							
Fairfax County																
(2018) Falster Ct	0.06	140	R								NA			NA		08/25/2003
(2019) Crossley Pl	0.26	130	R								NA			NA		08/25/2003
(2020) Crown Pl	0.26	140	R								NA			NA		08/25/2003
(2021) Chadwick Ave	0.27	80	R								NA			NA		01/13/2004
(2022) Cedardale Dr	0.07	320	R								NA			NA		08/25/2003
(2022) Cedardale Dr	0.15	350	R								NA			NA		08/25/2003
(2023) Dadmun Ct	0.08	100	R								NA			NA		1997
(2024) Duvall St	0.16	160	R								NA			NA		1997
(2025) Hermosa Dr	0.08	760	R								NA			NA		09/03/2002
(2026) Beau Lane	0.03	30	R								NA			NA		1997
(2026) Beau Lane	0.05	240	R								NA			NA		1997
(2026) Beau Lane	0.08	50	R								NA			NA		1997
(2026) Beau Lane	0.04	20	R								NA			NA		1997
(2026) Beau Lane	0.10	180	R								NA			NA		1997
(2027) Suteki Dr	0.15	370	R								NA			NA		1997
(2028) Flint Hill Ct	0.10	80	R								NA			NA		1997
(2029) Blue Star Dr	0.06	180	R								NA			NA		09/03/2002
(2029) Blue Star Dr	0.06	120	R								NA			NA		08/08/2002
(2029) Blue Star Dr	0.07	130	R								NA			NA		08/08/2002
(2030) Courser Ct	0.05	70	R								NA			NA		1997

Virginia Department of Transportation
Traffic Engineering Division
2008
Annual Average Daily Traffic Volume Estimates By Section of Route
Fairfax Maintenance Area

Route	Length	AADT	QA	4Tire	Bus	Truck				QC	K Factor	QK	Dir Factor	AAWDT	QW	Year
						2Axle	3+Axle	1Trail	2Trail							
Fairfax County																
(2031) McFall St	0.11	250	R				29-695 Kirby Rd				NA			NA		1997
							McFall Pl									
(2031) McFall Pl	0.06	NA					McFall St				NA			NA		
							Beaver Lane									
(2031) Beaver Lane	0.11	NA					McFall Pl				NA			NA		
							29-695 Kirby Rd									
(2032) Rockmont Ct	0.11	140	R				Dead End				NA			NA		1997
							29-703									
(2033) Craig Lane	0.10	100	R				Dead End				NA			NA		1997
							29-1960									
(2034) Weber Ct	0.03	40	R				Cul-de-Sac				NA			NA		1986
							29-2628 Weber St									
(2035) Broyhill St	0.06	230	R				29-693 Westmoreland St				NA			NA		08/07/2002
							29-1963									
(2035) Broyhill St	0.07	170	R				29-2036 Felix St				NA			NA		08/07/2002
							29-1944 Macon St									
(2035) Broyhill St	0.11	200	R				29-693 Westmoreland St				NA			NA		08/08/2002
							29-2176 Linwood Pl									
(2036) Felix St	0.06	360	R				29-2035 Broyhill St				NA			NA		1997
							29-2176 Linwood Pl									
(2036) Felix St	0.08	270	R				29-2035 Broyhill St				NA			NA		1997
							Cul-de-Sac									
(2037) Rambling Rd	0.12	90	R				29-1568 Sunrise Rd				NA			NA		1996
							29-3229									
(2037) Rambling Rd	0.11	200	R				29-2038 Rambling Ct				NA			NA		11/08/2005
							29-2435 Flint Hill Rd									
(2037) Rambling Rd	0.10	140	R				29-2037 Rambling Rd				NA			NA		11/08/2005
							29-2038 Rambling Ct									
(2037) Rambling Rd	0.08	330	R				29-2435 Flint Hill Rd				NA			NA		11/08/2005
							Dead End									
(2037) Rambling Rd	0.07	30	R				Dead End				NA			NA		1996
							Dead End									
(2038) Rambling Ct	0.05	60	R				29-2037 Rambling Rd				NA			NA		1996
							Dead End									
(2039) Claremont Dr	0.02	30	R				29-2065 Lexington Rd				NA			NA		1997
							29-2064 Mallory Ct									
(2039) Claremont Dr	0.04	510	R				29-2063 Lanham Rd				NA			NA		1997
							29-2789 Pinecastle Rd									
(2039) Claremont Dr	0.06	530	R				29-2792 Venice Ct				NA			NA		1997
							29-2789 Pinecastle Rd									
(2039) Claremont Dr	0.07	600	R				29-2792 Venice Ct				NA			NA		1997
(2039) Claremont Dr	0.08	390	R								NA			NA		1997

Virginia Department of Transportation
Traffic Engineering Division
2008
Annual Average Daily Traffic Volume Estimates By Section of Route
Fairfax Maintenance Area

Route	Length	AADT	QA	4Tire	Bus	-----Truck-----				QC	K Factor	QK	Dir Factor	AAWDT	QW	Year
						2Axle	3+Axle	1Trail	2Trail							
Fairfax County																
(2040) Inglewood Ct	0.06	70	R				From: 29-2792 Venice Ct				NA			NA		1997
							To: Cul-de-Sac									
(2041) Strata St	0.20	170	R				From: 29-2663 Dalmation Dr				NA			NA		08/07/2002
							To: 29-2043 Rupert St									
(2042) Dean Dr	0.05	380	R				From: 29-2043 Rupert St				NA			NA		08/08/2002
							To: 29-2572 Opalocka Dr									
(2042) Dean Dr	0.13	380	R				From: 29-2572 Opalocka Dr				NA			NA		08/07/2002
							To: 29-693; 29-2890									
(2043) Rupert St	0.06	370	R				From: 29-2672 Lemon Rd				NA			NA		08/08/2002
							To: 29-2041 Strata St									
(2043) Rupert St	0.06	380	R				From: 29-2041 Strata St				NA			NA		08/08/2002
							To: 29-2029 Blue Star Dr									
(2043) Rupert St	0.14	480	R				From: 29-2029 Blue Star Dr				NA			NA		08/08/2002
							To: 29-2042 Dean Dr									
(2043) Rupert St	0.09	450	R				From: 29-2042 Dean Dr				NA			NA		08/07/2002
							To: 29-3285 Southridge Dr									
(2043) Rupert St	0.05	480	R				From: 29-3285 Southridge Dr				NA			NA		08/08/2002
							To: 29-3439 Tyndale St									
(2043) Rupert St	0.07	320	R				From: 29-3439 Tyndale St				NA			NA		08/08/2002
							To: 29-3486 Girard St									
(2043) Rupert St	0.03	30	R				From: 29-3486 Girard St				NA			NA		1997
							To: Dead End									
(2044) Leighton Dr	0.04	30	R				From: Dead End				NA			NA		09/05/2002
							To: 29-2793									
(2044) Leighton Dr	0.03	30	R				From: 29-2793				NA			NA		09/05/2002
							To: Dead End									
(2046) Barbour Ct	0.04	40	R				From: 29-2793				NA			NA		1997
							To: Cul-de-Sac									
(2047) Ryegate Lane	0.14	260	R				From: 29-2048 Waterford Rd				NA			NA		09/09/2003
							To: 29-2093									
(2047) Ryegate Lane	0.08	90	R				From: 29-2093				NA			NA		09/09/2003
							To: 29-2050 Highgate Rd									
(2048) Waterford Rd	0.08	90	R				From: 29-2050 Highgate Rd				NA			NA		09/09/2003
							To: 29-2092									
(2048) Waterford Rd	0.11	120	R				From: 29-2092				NA			NA		09/09/2003
							To: 29-2047 Ryegate Lane									
(2048) Waterford Rd	0.11	150	R				From: 29-2047 Ryegate Lane				NA			NA		09/09/2003
							To: 29-2049 Turbridge Lane									
(2048) Waterford Rd	0.08	240	R				From: 29-2049 Turbridge Lane				NA			NA		09/09/2003
							To: 29-2093									
(2048) Waterford Rd	0.08	240	R				From: 29-2093				NA			NA		09/09/2003
							To: 29-2050 Highgate Rd									
(2049) Turbridge Lane	0.06	80	R				From: 29-2050 Highgate Rd				NA			NA		09/09/2003
							To: 29-2092									
(2049) Turbridge Lane	0.07	80	R				From: 29-2092				NA			NA		09/09/2003
							To: 29-2048 Waterford Rd									
(2049) Turbridge Lane	0.07	80	R				From: 29-2048 Waterford Rd				NA			NA		09/09/2003
							To: Dead End									

Virginia Department of Transportation
Traffic Engineering Division
2008
Annual Average Daily Traffic Volume Estimates By Section of Route
Fairfax Maintenance Area

Route	Length	AADT	QA	4Tire	Bus	Truck				QC	K Factor	QK	Dir Factor	AAWDT	QW	Year		
						2Axle	3+Axle	1Trail	2Trail									
Fairfax County																		
(2050) Highgate Rd	0.05	310	R				From: 29-2010 Wittington Blvd										08/26/2003	
(2050) Highgate Rd	0.21	140	R				From: 29-2048 Waterford Rd											08/26/2003
(2050) Highgate Rd	0.07	430	R				From: 29-2047 Ryegate Lane											08/26/2003
(2051) Londonderry Rd	0.07	250	R				From: 29-2051 Londonderry Rd											08/27/2003
(2051) Londonderry Rd	0.20	470	R				From: 29-2092											08/27/2003
(2051) Londonderry Rd	0.06	860	R				From: 29-3783 Culpeper Rd											08/27/2003
(2051) Londonderry Rd	0.06	1200	R				From: 29-2050 Highgate Rd											08/27/2003
(2051) Londonderry Rd	0.07	1400	R				From: 29-2052											08/27/2003
(2051) Londonderry Rd	0.06	1500	R				From: 29-2014											08/27/2003
(2052) Camden St	0.12	410	R				From: 29-4345 Yardley Dr											08/27/2003
(2052) Camden St	0.18	1100	R				From: 29-627 Elkin & Riverside											08/27/2003
(2052) Camden St	0.03	1100	R				From: 29-2192 Linton Lane											08/26/2003
(2052) Camden St	0.05	990	R				From: 29-1966 Stratford Lane											08/26/2003
(2052) Camden St	0.03	960	R				From: 29-4347 Creek Dr											08/26/2003
(2052) Camden St	0.09	1000	R				From: 29-2092 Stockton Pkwy											08/26/2003
(2052) Camden St	0.28	730	R				From: 29-2014 Bluedale St											08/27/2003
(2052) Camden St	0.06	790	R				From: 29-2012 Camden Ct											08/26/2003
(2052) Camden St	0.06	1500	R				From: 29-2010 Wittington Blvd											08/26/2003
(2052) Camden St	0.16	850	R				From: 29-2051 Londonderry Rd											08/26/2003
(2052) Camden St	0.12	100	R				From: 29-2073 Cavendish Dr											08/26/2003
(2053) Oaklawn Dr	0.08	400	R				From: 29-3756 Childs Lane											08/26/2003
(2053) Oaklawn Dr	0.06	570	R				From: 29-4242 Stirrup Lane											08/26/2003
(2054) Candlewood Dr	0.27	240	R				From: Dead End											08/26/2003
(2053) Oaklawn Dr	0.06	570	R				From: 29-3321 Bayberry Dr											01/13/2004
(2054) Candlewood Dr	0.09	440	R				From: 29-2054 Candlewood Dr											01/13/2004
(2054) Candlewood Dr	0.09	440	R				From: 29-626 Sherwood Hall Lane											09/10/2003
(2054) Candlewood Dr	0.09	440	R				From: 29-628 Collingwood Rd											09/10/2003
(2054) Candlewood Dr	0.09	440	R				From: 29-3321 S, Bayberry Dr											09/10/2003
(2054) Candlewood Dr	0.09	440	R				From: 29-3339 Lory Ct											09/10/2003

Virginia Department of Transportation
Traffic Engineering Division
2008
Annual Average Daily Traffic Volume Estimates By Section of Route
Fairfax Maintenance Area

Route	Length	AADT	QA	4Tire	Bus	-----Truck-----				QC	K Factor	QK	Dir Factor	AAWDT	QW	Year
						2Axle	3+Axle	1Trail	2Trail							
Fairfax County																
(2054) Candlewood Dr	0.07	500	R			From: 29-3339 Lory Ct					NA			NA		09/10/2003
(2054) Candlewood Dr	0.12	300	R			From: 29-3321 N, Bayberry Dr					NA			NA		09/10/2003
						To: 29-2053 Oaklawn Dr										
(2055) Newcastle Dr	0.24	650	R			From: 29-2630 Heritage Dr					NA			NA		10/21/2003
(2055) Newcastle Dr	0.12	1700	R			From: 29-2629 Erie St					NA			NA		10/21/2003
(2055) Newcastle Dr	0.06	2100	R			From: 29-2784					NA			NA		10/21/2003
						To: 29-2864 Ravensworth Rd										
(2056) Grumman Pl	0.12	280	R			From: 29-1993 Convair Dr					NA			NA		09/25/2003
						To: Dead End										
(2057) Placid St	0.18	660	R			From: 29-693 Westmoreland St					NA			NA		1997
						To: 29-703										
(2058) Quinten St	0.11	150	R			From: Cul-de-Sac					NA			NA		1997
						To: 29-703										
(2059) Deer Dr	0.15	210	R			From: 29-2029 Blue Star Dr					NA			NA		08/08/2002
						To: 29-2662 Poppy Dr										
(2060) Eden Ct	0.08	70	R			From: Cul-de-Sac					NA			NA		1986
						To: 29-2153 Boulevard Dr										
(2061) Elaine Ct	0.09	130	R			From: Cul-de-Sac					NA			NA		09/15/2003
						To: 29-2153 Boulevard Dr										
(2062) Sea Cliff Rd	0.06	250	R			From: 29-2768 Baldwin Dr					NA			NA		08/08/2002
(2062) Sea Cliff Rd	0.06	280	R			From: 29-2759 Susquehannock Dr					NA			NA		08/08/2002
(2062) Sea Cliff Rd	0.06	710	R			From: 29-694 Great Falls Street					NA			NA		08/08/2002
(2062) Sea Cliff Rd	0.09	2000	R			From: 29-2075 Warner Ave					NA			NA		1986
(2062) Sea Cliff Rd	0.09	680	R			From: 29-3272 Margie Dr					NA			NA		08/08/2002
(2062) Sea Cliff Rd	0.02	180	R			From: 29-3273 Wolfram Ct					NA			NA		08/08/2002
						To: Dead End										
(2063) Lanham Rd	0.07	70	R			From: Cul-de-Sac					NA			NA		1997
						To: 29-2039 Claremont Dr										
(2064) Mallory Ct	0.04	50	R			From: 29-2039 Claremont Dr					NA			NA		1997
						To: Cul-de-Sac										
(2065) Lexington Rd	0.25	150	R			From: 29-2792 Venice Ct					NA			NA		08/08/2002
						To: 29-2039 Claremont Dr										
(2066) Dalebrook Dr	0.22	170	R			From: 29-2074 Culver Pl					NA			NA		08/26/2003
						To: 29-2160 Darton Dr										

Virginia Department of Transportation
Traffic Engineering Division
2008
Annual Average Daily Traffic Volume Estimates By Section of Route
Fairfax Maintenance Area

Route	Length	AADT	QA	4Tire	Bus	Truck				QC	K Factor	QK	Dir Factor	AAWDT	QW	Year
						2Axle	3+Axle	1Trail	2Trail							
Fairfax County																
(2066) Dalebrook Dr	0.13	260	R													08/26/2003
(2066) Dalebrook Dr	0.07	910	R													08/26/2003
(2066) Dalebrook Dr	0.05	770	R													08/27/2003
(2066) Dalebrook Dr	0.07	730	R													08/27/2003
(2066) Dalebrook Dr	0.27	200	R													08/27/2003
(2066) Danton Lane	0.09	200	N													08/27/2003
(2066) Danton Lane	0.12	240	R													08/27/2003
(2067) Fairoaks Rd	0.10	80	R													1997
(2067) Fairoaks Rd	0.07	90	R													1997
(2068) Clearfield Ave	0.07	60	R													1997
(2068) Clearfield Ave	0.06	310	R													1997
(2068) Clearfield Ave	0.13	450	R													1997
(2068) Clearfield Ave	0.09	50	R													1997
(2069) Elba Rd	0.11	100	R													09/25/2003
(2069) Elba Rd	0.68	1300	G	98%	1%	1%	0%	0%	0%	C	0.096	F	0.505	1400	G	2008
(2070) Brentwood Place	0.08	1500	R													09/25/2003
(2070) Brentwood Place	0.03	2700	R													09/25/2003
(2071) Brentwood Pl	0.14	170	R													09/25/2003
(2072) Daphine Lane	0.08	80	R													09/25/2003
(2073) Cavendish Dr	0.27	280	R													08/25/2003
(2073) Cavendish Dr	0.20	1600	R													11/12/2008
(2074) Culver Pl	0.05	490	R													08/25/2003

Virginia Department of Transportation
Traffic Engineering Division
2008
Annual Average Daily Traffic Volume Estimates By Section of Route
Fairfax Maintenance Area

Route	Length	AADT	QA	4Tire	Bus	Truck				QC	K Factor	QK	Dir Factor	AAWDT	QW	Year
						2Axle	3+Axle	1Trail	2Trail							
Fairfax County																
(2074) Culver Pl	0.04	170	R				29-2066				NA			NA		08/25/2003
(2074) Culver Pl	0.16	70	R				29-2077 Cyrus Pl				NA			NA		08/25/2003
							Dead End									
(2075) Warner Ave	0.11	500	R				29-2062 Sea Cliff Rd				NA			NA		08/08/2002
(2075) Warner Ave	0.04	440	R				29-3233 Evers Dr				NA			NA		08/08/2002
(2075) Warner Ave	0.04	770	R				29-3236 Glen Head Ct				NA			NA		08/08/2002
(2075) Warner Ave	0.07	720	R				29-2076 Kurpiers Ct				NA			NA		08/08/2002
(2075) Warner Ave	0.04	20	R				29-3237 Westbury Rd				NA			NA		1997
							Dead End									
(2076) Kurpiers Ct	0.07	60	R				Cul-de-Sac				NA			NA		1997
							29-2075 Warner Ave									
(2077) Cyrus Pl	0.25	200	R				29-2158 Waynewood Blvd				NA			NA		01/13/2004
							29-2074 Culver Pl									
(2078) Lane Dr	0.16	190	R				Cul-de-Sac				NA			NA		10/07/2003
							29-2079									
(2079) Westchester St	0.05	120	R				29-1585 Brookview Dr				NA			NA		10/07/2003
							29-2078 Lane Dr									
(2080) Swan Ter	0.11	180	R				Cul-de-Sac				NA			NA		10/07/2003
(2080) Swan Ter	0.06	560	R				29-2081 Bluebill Lane				NA			NA		10/07/2003
							29-629 Fort Hunt Rd									
(2081) Bluebill Lane	0.22	640	R				29-1510 Beacon Hill Rd				NA			NA		10/07/2003
(2081) Bluebill Lane	0.07	520	R				29-1336 Princeton Dr				NA			NA		10/07/2003
							29-2080 Swan Ter									
(2082) Harwood Pl	0.05	80	R				Dead End				NA			NA		12/20/2001
(2082) Harwood Pl	0.32	280	R				29-3338 Brompton St				NA			NA		01/02/2002
(2082) Harwood Pl	0.07	1500	R				29-3332 Greeley Blvd				NA			NA		1986
(2082) Harwood Pl	0.13	350	R				29-3326 W, Glenister Dr				NA			NA		01/02/2002
(2082) Harwood Pl	0.11	430	R				29-3326 MID, Glenister Dr				NA			NA		01/02/2002
(2082) Harwood Pl	0.06	440	R				29-3327 Harwood Ct				NA			NA		01/02/2002
(2082) Harwood Pl	0.04	780	R				29-3326 E, Glenister Dr				NA			NA		01/02/2002
							29-644 Old Keene Mill Rd									

Virginia Department of Transportation
Traffic Engineering Division
2008
Annual Average Daily Traffic Volume Estimates By Section of Route
Fairfax Maintenance Area

Route	Length	AADT	QA	4Tire	Bus	-----Truck-----				QC	K Factor	QK	Dir Factor	AAWDT	QW	Year
						2Axle	3+Axle	1Trail	2Trail							
Fairfax County																
(2082) Harwood Pl	0.07	470	R				From: 29-644 Old Keene Mill Rd					NA		NA		01/02/2002
(2082) Harwood Pl	0.10	170	R				From: 29-3309 Jansen Dr					NA		NA		12/20/2001
							To: Dead End									
(2084) Caron Lane	0.10	90	R				From: Dead End					NA		NA		1997
(2084) Caron Lane	0.07	70	R				From: 29-2085 Salem Rd					NA		NA		1997
							To: Dead End									
(2085) Salem Rd	0.08	310	R				From: 29-7552 Virginia Ave					NA		NA		1986
(2085) Salem Rd	0.18	340	R				From: 29-4099 Center St					NA		NA		09/05/2002
(2085) Salem Rd	0.08	380	R				From: 29-2084 Caron Lane					NA		NA		09/08/2002
							To: 29-2792 Venice Ct									
(2086) McKay St	0.16	190	R				From: Dead End					NA		NA		1997
(2086) McKay St	0.05	30	R				From: 29-1012					NA		NA		1997
							To: Dead End									
(2087) Dellwood Dr	0.04	590	R				From: Marshall Rd					NA		NA		09/03/2002
(2087) Dellwood Dr	0.26	540	R				From: 29-2088 W, Brian Dr					NA		NA		09/03/2002
(2087) Dellwood Dr	0.10	260	R				From: 29-2088 E, Brian Dr					NA		NA		09/03/2002
(2087) Dellwood Dr	0.14	150	R				From: 29-2089 Yeonas Dr					NA		NA		1997
							To: Cul-de-Sac									
(2088) Brian Dr	0.31	270	R				From: 29-2087 WEST					NA		NA		1997
(2088) Brian Dr	0.03	20	R				From: 29-2087 EAST					NA		NA		1997
							To: SCL Vienna									
(2089) Yeonas Dr	0.23	150	R				From: Dead End					NA		NA		1997
(2089) Yeonas Dr	0.03	1400	R				From: 29-2087					NA		NA		09/03/2002
							To: SCL Vienna									
(2090) Duxbury Pl	0.07	140	R				From: 29-3783 Culpeper Rd					NA		NA		08/25/2003
							To: Cul-de-Sac									
(2091) Woodacre Ct	0.04	50	R				From: Cul-de-Sac					NA		NA		11/17/2002
							To: 29-2592 Woodacre Dr									
(2092) Stockton Pkwy	0.01	7	R				From: Dead End					NA		NA		08/26/2003
(2092) Stockton Pkwy	0.06	190	R				From: 29-2051 Londonderry Rd					NA		NA		08/26/2003
(2092) Stockton Pkwy	0.19	180	R				From: 29-2048 Waterford Rd					NA		NA		08/26/2003
							To: 29-2049 Turbridge Lane									

Virginia Department of Transportation
Traffic Engineering Division
2008
Annual Average Daily Traffic Volume Estimates By Section of Route
Fairfax Maintenance Area

Route	Length	AADT	QA	4Tire	Bus	-----Truck-----				QC	K Factor	QK	Dir Factor	AAWDT	QW	Year
						2Axle	3+Axle	1Trail	2Trail							
Fairfax County																
(2092) Stockton Pkwy	0.18	260	R				From: 29-2049 Turbridge Lane				NA			NA		08/26/2003
(2092) Stockton Pkwy	0.14	190	R				To: 29-2010 Wittington Blvd				NA			NA		08/26/2003
(2092) Stockton Pkwy	0.12	220	R				From: 29-4347 Creek Dr				NA			NA		08/26/2003
							To: 29-2052 Camden St									
(2093) Bradgate Rd	0.04	40	R				From: Dead End				NA			NA		09/09/2003
(2093) Bradgate Rd	0.19	100	R				To: 29-2048 Waterford Rd				NA			NA		09/09/2003
							To: 29-2047 Ryegate Lane									
(2094) Kenmont Pl	0.11	150	R				From: Cul-de-Sac				NA			NA		12/20/2001
							To: 29-3309 Jansen Dr									
(2095) Karl Rd	0.15	2300	R				From: 29-628 Collingwood Rd				NA			NA		11/12/2008
(2095) Karl Rd	0.08	210	R				To: 29-848 Shenandoah Rd				NA			NA		09/25/2003
(2095) Karl Rd	0.09	130	R				From: 29-2096 Kilt Ct				NA			NA		09/25/2003
							To: Cul-de-Sac									
(2096) Kilt Ct	0.03	49	R				From: 29-2095 Karl Rd				NA			NA		09/25/2003
							To: Cul-de-Sac									
(2097) Kane Ct	0.11	160	R				From: Cul-de-Sac				NA			NA		09/25/2003
							To: 29-848									
(2098) Conover Place	0.18	220	R				From: 29-3179 Potomac Lane				NA			NA		08/25/2003
(2098) Conover Place	0.26	320	R				To: 29-2158 Waynewood Blvd				NA			NA		08/25/2003
(2098) Conover Place	0.06	870	R				From: 29-2159 Croton Dr				NA			NA		08/25/2003
							To: 29-2173 Neal Dr									
(2099) Tremont Ct	0.02	47	R				From: Cul-de-Sac				NA			NA		10/07/2003
							To: 29-1626 Tremont Dr									
(2100) School Lane	0.12	430	R				From: 29-649 Annandale Rd				NA			NA		1986
							To: Dead End									
(2101) Washington Rd	0.22	140	R				From: 29-2109 Lafayette Dr				NA			NA		09/16/2003
							To: 29-2104 Yorktown Dr									
(2102) Wellington Rd	0.15	140	R				From: 29-626 Sherwood Hall Lane				NA			NA		11/13/2008
(2102) Wellington Rd	0.04	210	R				To: Dead End; Gap				NA			NA		11/12/2008
							From: 29-2146 Paul Spring Pkwy; Gap									
(2102) Wellington Rd	0.14	210	R				To: 29-2147 Trenton Dr				NA			NA		11/12/2008
(2102) Wellington Rd	0.51	770	R				From: 29-2133 Baltimore Rd				NA			NA		1991
							To: 29-629 Fort Hunt Rd									

Virginia Department of Transportation
Traffic Engineering Division
2008
Annual Average Daily Traffic Volume Estimates By Section of Route
Fairfax Maintenance Area

Route	Length	AADT	QA	4Tire	Bus	Truck				QC	K Factor	QK	Dir Factor	AAWDT	QW	Year
						2Axle	3+Axle	1Trail	2Trail							
Fairfax County																
(2103) Bunker Hill Rd	0.14	160	R				From: 29-2102 Wellington Rd					NA		NA		09/16/2003
							To: 29-2104 Yorktown Dr									
(2104) Yorktown Dr	0.03	40	R				From: Dead End					NA		NA		09/16/2003
							To: 29-2110 Fairfax Rd									
(2104) Yorktown Dr	0.05	160	R				From: 29-2110 Fairfax Rd					NA		NA		09/16/2003
							To: 29-2101 Washington Rd									
(2104) Yorktown Dr	0.08	260	R				From: 29-2101 Washington Rd					NA		NA		09/16/2003
							To: 29-2102 Wellington Rd									
(2104) Yorktown Dr	0.06	180	R				From: 29-2102 Wellington Rd					NA		NA		09/16/2003
							To: 29-2103 Bunker Hill Rd									
(2104) Yorktown Dr	0.06	230	R				From: 29-2103 Bunker Hill Rd					NA		NA		09/16/2003
							To: 29-2109 Lafayette Dr									
(2105) Gahant Rd	0.04	60	R				From: 29-629 Fort Hunt Rd					NA		NA		09/17/2003
							To: Dead End									
(2106) Westmoreland Rd	0.28	200	R				From: 29-844 Washington Ave					NA		NA		09/16/2003
							To: 29-2112									
(2106) Westmoreland Rd	0.02	420	R				From: 29-2112					NA		NA		09/16/2003
							To: 29-945 Bolling Dr									
(2106) Westmoreland Rd	0.06	550	R				From: 29-945 Bolling Dr					NA		NA		09/16/2003
							To: 29-848									
(2107) Namassin Rd	0.11	90	R				From: 29-629 Fort Hunt Rd					NA		NA		09/16/2003
							To: Dead End									
(2108) Lee Ave	0.10	90	R				From: Mt Vernon Mem Hwy					NA		NA		09/16/2003
							To: 29-844 Washington Ave									
(2108) Lee Ave	0.18	100	R				From: 29-844 Washington Ave					NA		NA		09/16/2003
							To: 29-2112									
(2109) Lafayette Dr	0.06	160	R				From: 29-2110 Gap Terminus					NA		NA		09/16/2003
							To: 29-2101 Washington Rd									
(2109) Lafayette Dr	0.04	260	R				From: 29-2101 Washington Rd					NA		NA		09/16/2003
							To: 29-2102 Wellington Rd									
(2109) Lafayette Dr	0.06	280	G				From: 29-2102 Wellington Rd					NA	280	G	2008	
							To: 29-2122 Hamilton Lane									
(2109) Lafayette Dr	0.05	290	G				From: 29-2122 Hamilton Lane					NA	290	G	2008	
							To: 29-2121 Spotswood Dr									
(2109) Lafayette Dr	0.07	300	G				From: 29-2121 Spotswood Dr					NA	300	G	2008	
							To: 29-2104 Yorktown Dr									
(2109) Lafayette Dr	0.04	310	G				From: 29-2104 Yorktown Dr					NA	310	G	2008	
							To: 29-629 Fort Hunt Rd									
(2110) Fairfax Rd	0.13	170	R				From: 29-2146 Paul Spring Pkwy					NA		NA		09/23/2003
							To: 29-2127 Clayton Pl									
(2110) Fairfax Rd	0.02	260	R				From: 29-2127 Clayton Pl					NA		NA		09/23/2003
							To: 29-2126 MacAdams Pl									
(2110) Fairfax Rd	0.06	310	R				From: 29-2126 MacAdams Pl					NA		NA		09/23/2003
							To: 29-2125 Stratford Dr									
(2110) Fairfax Rd	0.08	420	R				From: 29-2125 Stratford Dr					NA		NA		09/23/2003
							To: 29-848									

Virginia Department of Transportation
Traffic Engineering Division
2008
Annual Average Daily Traffic Volume Estimates By Section of Route
Fairfax Maintenance Area

Route	Length	AADT	QA	4Tire	Bus	-----Truck-----				QC	K Factor	QK	Dir Factor	AAWDT	QW	Year
						2Axle	3+Axle	1Trail	2Trail							
Fairfax County																
(2110) Fairfax Rd	0.06	670	R											NA	NA	09/23/2003
(2110) Fairfax Rd	0.04	290	R											NA	NA	09/23/2003
(2110) Fairfax Rd	0.04	240	R											NA	NA	09/23/2003
(2110) Fairfax Rd	0.23	120	R											NA	NA	09/23/2003
(2111) Lafayette Dr	0.10	260	R											NA	NA	09/24/2003
(2112) Bolling Dr	0.06	340	R											NA	NA	09/17/2003
(2112) Bolling Dr	0.03	200	R											NA	NA	09/17/2003
(2112) Bolling Dr	0.09	220	R											NA	NA	09/17/2003
(2112) Lee Ave	0.12	230	R											NA	NA	09/17/2003
(2112) Lee Ave	0.14	110	R											NA	NA	09/17/2003
(2113) Cameron Rd	0.24	120	R											NA	NA	09/16/2003
(2114) Hollindale Court	0.04	60	R											NA	NA	09/17/2003
(2115) Admiral Dr	0.24	550	R											NA	NA	09/25/2003
(2115) Admiral Dr	0.09	880	G											NA	NA	2008
(2116) Morningside Dr	0.32	5900	G	100%	0%	0%	0%	0%	0%	F	0.107	F	0.801	6300	G	2008
(2116) Morningside Dr	0.15	5300	G	100%	0%	0%	0%	0%	0%	C	0.109	F	0.832	5700	G	2008
(2117) Woodcliff Ct	0.06	40	R											NA	NA	09/17/2003
(2117) Woodcliff Dr	0.15	70	R											NA	NA	09/17/2003
(2118) Lyndale Dr	0.03	70	R											NA	NA	09/17/2003
(2118) Lyndale Dr	0.05	140	R											NA	NA	09/17/2003
(2118) Lyndale Dr	0.09	170	R											NA	NA	09/17/2003
(2118) Lyndale Dr	0.07	170	R											NA	NA	09/17/2003

Virginia Department of Transportation
Traffic Engineering Division
2008
Annual Average Daily Traffic Volume Estimates By Section of Route
Fairfax Maintenance Area

Route	Length	AADT	QA	4Tire	Bus	Truck				QC	K Factor	QK	Dir Factor	AAWDT	QW	Year
						2Axle	3+Axle	1Trail	2Trail							
Fairfax County																
(2119) Woodridge Cir	0.04	90	R								NA		NA			09/16/2003
(2120) Holiday Dr	0.04	50	R								NA		NA			09/16/2003
(2121) Spotswood Dr	0.09	130	R								NA		NA			09/16/2003
(2122) Hamilton Lane	0.09	70	R								NA		NA			09/22/2003
(2123) Scott Pl	0.03	60	R								NA		NA			09/22/2003
(2124) Jackson Rd	0.20	190	R								NA		NA			09/23/2003
(2124) Jackson Rd	0.04	110	R								NA		NA			09/23/2003
(2125) Stratford Dr	0.03	60	R								NA		NA			09/23/2003
(2125) Stratford Dr	0.07	60	R								NA		NA			09/23/2003
(2126) MacAdams Pl	0.04	70	R								NA		NA			09/23/2003
(2127) Clayton Pl	0.04	60	R								NA		NA			09/23/2003
(2128) Jamestown Rd	0.15	130	R								NA		NA			09/24/2003
(2128) Jamestown Rd	0.09	260	R								NA		NA			09/24/2003
(2128) Jamestown Rd	0.06	60	R								NA		NA			09/24/2003
(2129) Carlyle Pl	0.10	190	R								NA		NA			09/24/2003
(2130) Wingfield Pl	0.08	100	R								NA		NA			09/24/2003
(2131) Concord Pl	0.03	50	R								NA		NA			09/22/2003
(2132) Revere Dr	0.04	60	R								NA		NA			09/22/2003
(2133) Baltimore Rd	0.06	120	R								NA		NA			09/22/2003
(2133) Baltimore Rd	0.11	140	R								NA		NA			09/22/2003

Virginia Department of Transportation
Traffic Engineering Division
2008
Annual Average Daily Traffic Volume Estimates By Section of Route
Fairfax Maintenance Area

Route	Length	AADT	QA	4Tire	Bus	Truck				QC	K Factor	QK	Dir Factor	AAWDT	QW	Year
						2Axle	3+Axle	1Trail	2Trail							
Fairfax County																
(2133) Baltimore Rd	0.06	230	R				From: 29-2135				NA			NA		09/22/2003
							To: 29-629 Fort Hunt Rd									
(2134) Penn Pl	0.05	60	R				From: Dead End				NA			NA		09/22/2003
							To: 29-2133 Baltimore Rd									
(2135) Yorktown Dr	0.05	180	R				From: 29-2146 Paul Spring Pkwy				NA			NA		09/16/2003
							To: 29-2147 Trenton Dr									
(2135) Yorktown Dr	0.08	160	R				From: 29-2133 Baltimore Rd				NA			NA		09/16/2003
							To: 29-2133 Baltimore Rd									
(2136) New Market Rd	0.05	160	R				From: 29-848				NA			NA		09/23/2003
							To: 29-2137 Clark Pl									
(2136) New Market Rd	0.22	140	R				From: 29-2146 Paul Spring Pkwy				NA			NA		09/23/2003
							To: 29-2146 Paul Spring Pkwy									
(2137) Clark Pl	0.07	50	R				From: Dead End				NA			NA		09/23/2003
							To: 29-2136 New Market Rd									
(2138) Bainbridge Rd	0.06	410	R				From: 29-2146 Paul Spring Pkwy				NA			NA		09/24/2003
							To: 29-2150 Colonial Woods Dr									
(2138) Bainbridge Rd	0.10	370	R				From: 29-2139 Rossiter Pl				NA			NA		09/29/2003
							To: 29-2139 Rossiter Pl									
(2138) Bainbridge Rd	0.13	440	R				From: 29-848				NA			NA		09/24/2003
							To: 29-848									
(2138) Bainbridge Rd	0.10	260	R				From: 29-2128 Jamestown Rd				NA			NA		09/24/2003
							To: Cul-de-Sac									
(2139) Rossiter Pl	0.05	80	R				From: 29-2138 Bainbridge Rd				NA			NA		09/24/2003
							To: Dead End									
(2140) Harriett St	0.09	120	R				From: 29-649 Annandale Rd				NA			NA		1997
							To: Dead End									
(2141) Alden Rd	0.13	70	R				From: 29-2142 Standish Rd				NA			NA		09/10/2003
							To: 29-1138 Winthrop Dr									
(2141) Alden Rd	0.08	300	R				From: 29-3171 SOUTH				NA			NA		09/10/2003
							To: 29-3171 SOUTH									
(2141) Alden Rd	0.13	210	R				From: 29-3171 NORTH				NA			NA		09/10/2003
							To: 29-3171 NORTH									
(2141) Alden Rd	0.07	830	R				From: 29-3179 Potomac Lane				NA			NA		09/10/2003
							To: 29-3179 Potomac Lane									
(2142) Standish Rd	0.09	170	R				From: 29-850 Ft Hunt Rd				NA			NA		11/12/2008
							To: 29-2141 Alden Rd									
(2142) Standish Rd	0.18	130	R				From: 29-1138 Winthrop Dr				NA			NA		09/10/2003
							To: 29-1138 Winthrop Dr									
(2143) Arcturus Lane	0.25	150	R				From: 29-629 Fort Hunt Rd				NA			NA		09/16/2003
							To: Mt Vernon Mem Hwy									

Virginia Department of Transportation
Traffic Engineering Division
2008
Annual Average Daily Traffic Volume Estimates By Section of Route
Fairfax Maintenance Area

Route	Length	AADT	QA	4Tire	Bus	-----Truck-----				QC	K Factor	QK	Dir Factor	AAWDT	QW	Year
						2Axle	3+Axle	1Trail	2Trail							
Fairfax County																
(2144) Gregory Dr	0.10	370	R											NA		01/05/2004
(2145) Maryland St	0.27	310	R											NA		09/10/2003
(2145) Maryland St	0.23	1600	R											NA		09/10/2003
(2146) Paul Spring Pkwy	0.04	40	R											NA		09/22/2003
(2146) Paul Spring Pkwy	0.07	380	R											NA		09/22/2003
(2146) Paul Spring Pkwy	0.07	410	R											NA		09/22/2003
(2146) Paul Spring Pkwy	0.05	490	R											NA		09/22/2003
(2146) Paul Spring Pkwy	0.06	600	R											NA		09/22/2003
(2146) Paul Spring Pkwy	0.08	760	R											NA		09/22/2003
(2146) Paul Spring Pkwy	0.15	750	R											NA		09/22/2003
(2146) Paul Spring Pkwy	0.06	840	R											NA		09/22/2003
(2146) Paul Spring Pkwy	0.06	860	R											NA		09/22/2003
(2146) Paul Spring Pkwy	0.15	780	R											NA		09/22/2003
(2147) Trenton Dr	0.17	100	R											NA		09/22/2003
(2148) Ingram Pl	0.03	47	R											NA		09/22/2003
(2149) New Orleans Dr	0.09	130	R											NA		09/22/2003
(2150) Colonial Woods Dr	0.05	48	R											NA		09/25/2003
(2151) Battery Rd	0.07	430	R											NA		09/09/2003
(2151) Battery Rd	0.08	190	R											NA		09/09/2003
(2151) Battery Rd	0.18	170	R											NA		09/09/2003
(2151) Battery Rd	0.07	360	R											NA		09/09/2003
(2152) Camfield Dr	0.07	240	R											NA		09/10/2003

Virginia Department of Transportation
Traffic Engineering Division
2008
Annual Average Daily Traffic Volume Estimates By Section of Route
Fairfax Maintenance Area

Route	Length	AADT	QA	4Tire	Bus	Truck				QC	K Factor	QK	Dir Factor	AAWDT	QW	Year
						2Axle	3+Axle	1Trail	2Trail							
Fairfax County																
(2152) Camfield Dr	0.25	190	R								NA			NA		09/10/2003
(2153) Boulevard Dr	0.83	340	R								NA			NA		09/10/2003
(2154) Lilac Lane	0.24	110	R								NA			NA		11/12/2008
(2155) Ashwood Dr	0.18	380	R								NA			NA		09/15/2003
(2156) Felton Lane	0.16	170	R								NA			NA		09/15/2003
(2157) Alyce Pl	0.06	70	R								NA			NA		09/15/2003
(2158) Waynewood Blvd	0.81	1500	G	99%	0%	0%	0%	0%	0%	F	0.118	F	0.506	1600	G	2008
(2158) Waynewood Dr	0.04	1900	G	99%	0%	0%	0%	0%	0%	C	0.105	F	0.876	2000	G	2008
(2159) Cool Spring Dr	0.17	450	R								NA			NA		09/11/2003
(2159) Cool Spring Dr	0.10	580	R								NA			NA		09/11/2003
(2159) Cool Spring Dr	0.06	570	R								NA			NA		09/11/2003
(2159) Cool Spring Dr	0.23	870	R								NA			NA		09/11/2003
(2159) Croton Dr	0.05	1600	R								NA			NA		09/11/2003
(2159) Croton Dr	0.06	1400	R								NA			NA		09/11/2003
(2159) Croton Dr	0.05	1300	R								NA			NA		09/11/2003
(2159) Croton Dr	0.06	1100	R								NA			NA		09/11/2003
(2159) Croton Dr	0.06	900	R								NA			NA		09/11/2003
(2159) Croton Dr	0.26	470	R								NA			NA		09/11/2003
(2159) Croton Dr	0.22	300	R								NA			NA		09/11/2003
(2159) Croton Dr	0.12	300	R								NA			NA		09/11/2003
(2159) Dewolfe Dr	0.24	160	R								NA			NA		09/11/2003
(2160) Darton Dr	0.06	170	R								NA			NA		09/11/2003

Virginia Department of Transportation
Traffic Engineering Division
2008
Annual Average Daily Traffic Volume Estimates By Section of Route
Fairfax Maintenance Area

Route	Length	AADT	QA	4Tire	Bus	-----Truck-----				QC	K Factor	QK	Dir Factor	AAWDT	QW	Year
						2Axle	3+Axle	1Trail	2Trail							
Fairfax County																
(2160) Darton Dr	0.06	110	R				29-2159					NA		NA		09/11/2003
(2160) Darton Dr	0.09	220	R				29-2161 Doyle Dr					NA		NA		09/11/2003
(2160) Darton Dr	0.08	200	R				29-2174 Tenley St					NA		NA		09/11/2003
(2160) Darton Dr							29-2162 Doter Dr									
(2161) Doyle Dr	0.14	290	R				29-2173 Neal Dr					NA		NA		09/11/2003
(2161) Doyle Dr	0.05	210	R				29-2160 Darton Dr					NA		NA		09/11/2003
(2161) Doyle Dr	0.15	140	R				29-2191 Dresden Ct					NA		NA		09/11/2003
(2161) Doyle Dr							29-2162 Doter Dr									
(2162) Doter Dr	0.06	180	R				29-2159					NA		NA		01/13/2004
(2162) Doter Dr	0.06	150	R				29-2194 Empress Ct					NA		NA		01/13/2004
(2162) Doter Dr	0.10	110	R				29-2161 Doyle Dr					NA		NA		01/13/2004
(2162) Doter Dr							29-2160 Darton Dr									
(2163) Morey Lane	0.14	120	R				29-2173 Neal Dr					NA		NA		09/15/2003
(2163) Morey Lane							29-2153 Boulevard Dr									
(2164) Evening Lane	0.07	130	R				29-2197 Midday Lane South					NA		NA		09/25/2003
(2164) Evening Lane	0.10	400	R				29-2197 Midday Lane North					NA		NA		09/25/2003
(2164) Evening Lane							29-626 Sherwood Hall Lane									
(2165) Dare Ct	0.06	60	R				29-2146 Paul Spring Pkwy					NA		NA		09/16/2003
(2165) Dare Ct							Dead End									
(2166) Dover Ct	0.07	60	R				Cul-de-Sac					NA		NA		1986
(2166) Dover Ct							29-2618 Merle Pl									
(2167) Reddfield Ct	0.13	90	R				29-2633 Reddfield Dr					NA		NA		1986
(2167) Reddfield Ct							Cul-de-Sac									
(2168) Blacksburg Rd	0.02	10	R				Dead End					NA		NA		1986
(2168) Blacksburg Rd	0.10	110	R				29-2698 Hopewell Ave					NA		NA		10/08/2003
(2168) Blacksburg Rd	0.14	170	R				29-2169 Independence Ave					NA		NA		10/08/2003
(2168) Blacksburg Rd							29-2684 New Hope Dr									
(2169) Independence Ave	0.07	110	R				29-2685 Danville St					NA		NA		10/08/2003
(2169) Independence Ave	0.06	150	R				29-2588 Charlottesville Rd					NA		NA		10/08/2003
(2169) Independence Ave	0.07	250	R				29-2168 Blacksburg Rd					NA		NA		10/08/2003
(2169) Independence Ave							29-2699 Clifton St									

Virginia Department of Transportation
Traffic Engineering Division
2008
Annual Average Daily Traffic Volume Estimates By Section of Route
Fairfax Maintenance Area

Route	Length	AADT	QA	4Tire	Bus	Truck				QC	K Factor	QK	Dir Factor	AAWDT	QW	Year
						2Axle	3+Axle	1Trail	2Trail							
Fairfax County																
(2170) Chanel Rd	0.23	320	R				From: 29-2951 Columbia Pike Frontage					NA		NA		01/03/2006
(2170) Chanel Rd	0.12	420	R				To: 29-3044 Chanel Rd					NA		NA		01/03/2006
(2170) Chanel Rd	0.14	140	R				From: 29-3043 Elwood Dr					NA		NA		1997
							To: Cul-de-Sac									
(2171) Lancia Dr	0.09	260	R				From: 29-694 Lewinsville Rd					NA		NA		11/18/2008
(2171) Lancia Dr	0.05	210	R				To: 29-2172 Lancia Ct					NA		NA		11/18/2008
(2171) Lancia Dr	0.21	30	R				From: 0.05 MN 29-2172					NA		NA		1996
							To: Cul-de-Sac									
(2172) Lancia Ct	0.07	60	R				From: 29-2171 Lancia Dr					NA		NA		1996
							To: Dead End									
(2173) Neal Dr	0.23	660	R				From: 29-628 Collingwood Rd					NA		NA		09/15/2003
(2173) Neal Dr	0.03	760	R				To: 29-2017 Falster Rd					NA		NA		09/15/2003
(2173) Neal Dr	0.05	1000	R				From: 29-2098					NA		NA		09/15/2003
(2173) Neal Dr	0.07	730	R				To: 29-2022 Cedardale Dr					NA		NA		09/15/2003
(2173) Neal Dr	0.08	650	R				From: 29-2154 Lilac Lane					NA		NA		09/15/2003
(2173) Neal Dr	0.04	550	R				To: 29-2155 Ashwood Dr					NA		NA		09/15/2003
(2173) Neal Dr	0.03	470	R				From: 29-2161 Doyle Dr					NA		NA		09/15/2003
(2173) Neal Dr	0.07	380	R				To: 29-2156 Felton Lane					NA		NA		09/15/2003
(2173) Neal Dr	0.04	310	R				From: 29-2163 Morey Lane					NA		NA		09/15/2003
(2173) Neal Dr	0.16	170	R				To: 29-2174 Tenley St					NA		NA		09/15/2003
							From: 29-2153 Boulevard Dr									
(2174) Tenley St	0.06	140	R				To: 29-2160 Darton Dr					NA		NA		09/15/2003
							From: 29-2173 Neal Dr									
(2175) Camfield Ct	0.12	240	R				From: 29-2152 Camfield Dr					NA		NA		09/11/2003
							To: Dead End									
(2176) Linwood Pl	0.03	60	R				From: Dead End					NA		NA		1997
(2176) Linwood Pl	0.05	220	R				To: 29-2576 Karlson St					NA		NA		1997
							From: 29-2036 Felix St									
(2177) Fargo St	0.20	190	R				From: 29-2675 Pioneer Dr					NA		NA		10/08/2003
							To: 29-2677 Frontier Dr									

Virginia Department of Transportation
Traffic Engineering Division
2008
Annual Average Daily Traffic Volume Estimates By Section of Route
Fairfax Maintenance Area

Route	Length	AADT	QA	4Tire	Bus	Truck				QC	K Factor	QK	Dir Factor	AAWDT	QW	Year
						2Axle	3+Axle	1Trail	2Trail							
Fairfax County																
(2178) Deepford St	0.13	1600	R											NA	NA	10/07/2003
						From: 29-2677 Frontier Dr										
(2178) Deepford St	0.06	1200	R											NA	NA	10/07/2003
						From: 29-3730 Rivanna Dr										
(2178) Deepford St	0.14	1500	R											NA	NA	10/07/2003
						From: 29-3733 Crozet Ct										
(2178) Deepford St	0.05	1400	R											NA	NA	10/07/2003
						From: 29-3582 Wayles St										
						To: 29-3580 Deepford St										
(2179) Service Rd	0.17	370	R											NA	NA	01/13/2004
						From: 29-644; 29-2675										
						To: 29-644; 29-2677										
(2180) Earldale Ct	0.13	170	R											NA	NA	09/22/2003
						From: Cul-de-Sac										
						To: 29-626 Sherwood Hall Lane										
(2181) Bowie Dr	0.20	2200	R											NA	NA	10/08/2003
						From: Dead End										
(2181) Bowie Dr	0.06	2100	R											NA	NA	10/08/2003
						From: 29-2682 Apache St										
(2181) Bowie Dr	0.08	1700	R											NA	NA	10/08/2003
						From: 29-2675 Pioneer Dr										
(2181) Bowie Dr	0.05	1600	R											NA	NA	10/08/2003
						From: 29-2187 Pinto Pl										
(2181) Bowie Dr	0.07	1500	R											NA	NA	10/08/2003
						From: 29-2182 Palimino St										
						To: 29-2182 Palimino St										
(2181) Bowie Dr	0.12	1300	R											NA	NA	10/08/2003
						From: 29-2185 Trailside Dr										
(2181) Bowie Dr	0.39	910	G	99%	0%	1%	0%	0%	0%	C	0.11	F	0.586	980	G	2008
						From: 29-2677 Stagecoach St										
						To: 29-2677 Stagecoach St										
(2181) Bowie Dr	0.04	400	R											NA	NA	10/08/2003
						From: 29-3579 Thomas Dr										
						To: Dead End										
(2182) Palamino St	0.16	210	R											NA	NA	10/07/2003
						From: 29-2181 Bowie Dr										
						To: 29-2677 Frontier Dr										
(2183) Bison St	0.19	90	R											NA	NA	1986
						From: 29-2681 Cimarron St										
(2183) Bison St	0.19	120	R											NA	NA	1986
						From: 29-2682 Apache St										
						To: 29-2181 Bowie Dr										
(2184) Stagecoach St	0.03	49	R											NA	NA	10/08/2003
						From: Dead End										
(2184) Stagecoach St	0.06	260	R											NA	NA	10/08/2003
						From: 29-2185 Trailside Dr										
(2184) Stagecoach St	0.11	230	R											NA	NA	10/08/2003
						From: 29-2186 Sagebrush Pl										
						To: 29-2677 Frontier Dr										
(2185) Trailside Dr	0.03	60	R											NA	NA	10/08/2003
						From: Dead End										
(2185) Trailside Dr	0.13	470	R											NA	NA	10/08/2003
						From: 29-2184 Stagecoach St										
						To: 29-2181 Bowie Dr										

Virginia Department of Transportation
Traffic Engineering Division
2008
Annual Average Daily Traffic Volume Estimates By Section of Route
Fairfax Maintenance Area

Route	Length	AADT	QA	4Tire	Bus	Truck				QC	K Factor	QK	Dir Factor	AAWDT	QW	Year
						2Axle	3+Axle	1Trail	2Trail							
Fairfax County																
(2185) Trailside Dr	0.04	70	R				From: 29-2181 Bowie Dr				NA			NA		10/08/2003
							To: Dead End									
(2186) Sagebrush Pl	0.03	48	R				From: Cul-de-Sac				NA			NA		10/08/2003
							To: 29-2184 Stagecoach St									
(2187) Pinto Pl	0.04	110	R				From: Dead End				NA			NA		10/08/2003
(2187) Pinto Pl	0.06	80	R				From: 29-2181 Bowie Dr				NA			NA		10/08/2003
							To: Dead End									
(2188) Eton Ct	0.06	40	R				From: 29-2618 Merle Pl				NA			NA		1986
							To: Cul-de-Sac									
(2189) Wakefield St	0.10	70	G				From: Dead End				NA			70	G	2008
(2189) Wakefield St	0.07	400	G				From: 29-1966 Stratford Lane				NA			400	G	2008
(2189) Wakefield St	0.10	540	R				From: 29-1967 Greylock St				NA			NA		09/08/2003
(2189) Wakefield St	0.07	550	R				From: 29-2192 Linton Lane				NA			NA		09/08/2003
(2189) Wakefield St	0.07	570	R				From: 29-2190 Bridgehaven Ct				NA			NA		09/08/2003
(2189) Bushrod Rd	0.07	220	R				From: 29-629 N, Vernon View Dr				NA			NA		09/08/2003
							To: 29-629 S, Vernon View Dr									
(2189) Bushrod Rd	0.08	130	R				From: 29-2196 Beatty Dr				NA			NA		09/08/2003
(2189) Bushrod Rd	0.04	40	R				From: 29-1968 Charles Augustine Dr				NA			NA		09/08/2003
							To: Dead End									
(2190) Bridgehaven Ct	0.11	150	R				From: 29-2189 Wakefield St				NA			NA		09/08/2003
							To: Cul-de-Sac									
(2191) Dresden Ct	0.05	100	R				From: 29-2161 Doyle Dr				NA			NA		09/15/2003
							To: Cul-de-Sac									
(2192) Tower House Pl	0.16	NA					From: Cul-de-Sac				NA			NA		
(2192) Linton Lane	0.06	190	R				From: 29-2193 Prices Lane				NA			NA		09/08/2003
(2192) Linton Lane	0.06	180	R				From: 29-1964 Westfield St				NA			NA		09/08/2003
(2192) Linton Lane	0.07	570	R				From: 29-2189 Wakefield St				NA			NA		09/08/2003
(2192) Linton Lane	0.07	1100	R				From: 29-1965 Basset St				NA			NA		09/08/2003
(2192) Linton Lane	0.03	1100	R				From: 29-2052 Camden St				NA			NA		09/08/2003
(2192) Linton Lane	0.06	1400	R				From: End State Maintenance				NA			NA		09/08/2003
							To: 29-2800 Toll Bridge Ct									

Virginia Department of Transportation
Traffic Engineering Division
2008
Annual Average Daily Traffic Volume Estimates By Section of Route
Fairfax Maintenance Area

Route	Length	AADT	QA	4Tire	Bus	Truck				QC	K Factor	QK	Dir Factor	AAWDT	QW	Year
						2Axle	3+Axle	1Trail	2Trail							
Fairfax County																
(2192) Linton Lane	0.10	1700	R									NA		NA		09/08/2003
(2192) Linton Lane	0.03	1500	R									NA		NA		09/08/2003
(2192) Linton Lane	0.06	1800	R									NA		NA		09/08/2003
(2192) Linton Lane	0.03	2200	R									NA		NA		09/08/2003
(2193) Prices Lane	0.15	180	R									NA		NA		09/10/2003
(2193) Prices Lane	0.14	470	R									NA		NA		09/10/2003
(2194) Empress Ct	0.10	90	R									NA		NA		09/15/2003
(2195) River Farm Dr	0.08	180	R									NA		NA		09/10/2003
(2195) River Farm Dr	0.08	180	R									NA		NA		09/10/2003
(2195) River Farm Dr	0.06	170	R									NA		NA		09/10/2003
(2196) Beatty Dr	0.21	130	R									NA		NA		09/10/2003
(2197) Midday Lane	0.09	210	R									NA		NA		09/23/2003
(2197) Midday Lane	0.30	140	R									NA		NA		09/25/2003
(2197) Midday Lane	0.07	210	R									NA		NA		09/18/2003
(2197) Midday Lane	0.09	280	R									NA		NA		09/25/2003
(2197) Midday Lane	0.07	350	R									NA		NA		09/28/2003
(2197) Midday Lane	0.20	870	R									NA		NA		09/28/2003
(2197) Midday Lane	0.07	220	R									NA		NA		09/25/2003
(2197) Midday Lane	0.10	120	R									NA		NA		09/25/2003
(2198) Daybreak Ct	0.05	60	R									NA		NA		09/24/2003
(2199) Custis St	0.04	40	R									NA		NA		01/13/2004
(2199) Custis St	0.06	90	R									NA		NA		01/13/2004

Virginia Department of Transportation
Traffic Engineering Division
2008
Annual Average Daily Traffic Volume Estimates By Section of Route
Fairfax Maintenance Area

Route	Length	AADT	QA	4Tire	Bus	Truck				QC	K Factor	QK	Dir Factor	AAWDT	QW	Year
						2Axle	3+Axle	1Trail	2Trail							
Fairfax County																
(2200) E Boulevard Dr	0.08	100	R											NA		01/13/2004
(2201) Brook Hills Dr	0.25	45	R											NA		10/21/2008
(2202) Greenfield Rd	0.07	670	R											NA		10/22/2008
(2202) Greenfield Rd	0.03	20	R											NA		1986
(2203) Philip Rd	0.17	470	R											NA		11/05/2008
(2203) Philip Rd	0.08	590	R											NA		10/22/2008
(2203) Philip Rd	0.05	680	R											NA		10/22/2008
(2204) Kenwood Dr	0.23	160	R											NA		11/05/2008
(2205) Overlook Pl	0.10	270	R											NA		10/21/2008
(2206) Shenandoah Ave	0.05	120	R											NA		10/22/2008
(2206) Shenandoah Ave	0.03	110	R											NA		10/22/2008
(2206) Shenandoah Ave	0.08	130	R											NA		10/22/2008
(2206) Shenandoah Ave	0.03	30	R											NA		1986
(2207) Blue Ridge Ave	0.15	180	R											NA		11/05/2008
(2207) Blue Ridge Ave	0.03	30	R											NA		1986
(2208) Piedmont Pl	0.04	40	R											NA		1986
(2209) Richard Pl	0.05	45	R											NA		07/08/2002
(2210) Lee Pl	0.02	30	R											NA		07/18/2002
(2211) Rose Lane	0.26	1200	G	98%	1%	1%	0%	0%	0%	C	NA		1300	G	2008	
(2211) Rose Lane	0.07	1100	R											NA		07/18/2002
(2211) Rose Lane	0.07	940	R											NA		07/18/2002

Virginia Department of Transportation
Traffic Engineering Division
2008
Annual Average Daily Traffic Volume Estimates By Section of Route
Fairfax Maintenance Area

Route	Length	AADT	QA	4Tire	Bus	-----Truck-----				QC	K Factor	QK	Dir Factor	AAWDT	QW	Year
						2Axle	3+Axle	1Trail	2Trail							
Fairfax County																
(2211) Rose Lane	0.10	810	G								NA			810	G	2008
(2211) Rose Lane	0.10	1000	R								NA			NA		07/15/2002
(2211) Rose Lane	0.17	850	R								NA			NA		07/15/2002
(2211) Rose Lane	0.20	470	R								NA			NA		07/15/2002
(2212) Ridge Rd	0.15	1000	R								NA			NA		07/05/2002
(2212) Ridge Rd	0.12	410	R								NA			NA		07/15/2002
(2212) Ridge Rd	0.17	360	R								NA			NA		07/15/2002
(2212) Ridge Rd	0.10	380	R								NA			NA		07/15/2002
(2213) Marguerite Ct	0.09	80	R								NA			NA		1997
(2214) Bradford Dr	0.20	120	R								NA			NA		12/02/2008
(2214) Bradford Dr	0.05	270	R								NA			NA		10/15/2008
(2214) Bradford Dr	0.23	80	R								NA			NA		1986
(2214) Bradford Dr	0.11	60	R								NA			NA		1986
(2214) Bradford Dr	0.08	60	R								NA			NA		10/15/2008
(2214) Bradford Dr	0.03	480	R								NA			NA		1986
(2215) Rapidan Pl	0.04	30	R								NA			NA		1986
(2216) Rappahannock Pl	0.04	40	R								NA			NA		1986
(2217) Woodridge Rd	0.61	160	R								NA			NA		01/11/2006
(2218) Marionet St	0.10	180	R								NA			NA		01/11/2006
(2218) Marionet St	0.10	200	R								NA			NA		01/11/2006
(2219) Overlook Dr	0.16	270	R								NA			NA		01/11/2006
(2219) Overlook Dr	0.10	220	R								NA			NA		01/11/2006

Virginia Department of Transportation
Traffic Engineering Division
2008
Annual Average Daily Traffic Volume Estimates By Section of Route
Fairfax Maintenance Area

Route	Length	AADT	QA	4Tire	Bus	Truck				QC	K Factor	QK	Dir Factor	AAWDT	QW	Year
						2Axle	3+Axle	1Trail	2Trail							
Fairfax County																
(2219) Overlook Dr	0.19	260	R				From: 29-2907 Emory St					NA		NA		01/11/2006
							To: 29-2217									
(2220) Vale St	0.16	190	R				From: 29-2218 Marionet St					NA		NA		1997
							To: 29-2906 Woodway St									
(2220) Vale St	0.08	220	R				From: 29-620 Braddock Rd					NA		NA		1997
							To: 29-2221 Park Rd									
(2220) Vale St	0.11	270	R				From: 29-740 N, Brookside Dr					NA		NA		1997
							To: 29-740 S, Brookside Dr									
(2220) Vale Ct	0.08	60	R				From: Dead End					NA		NA		1997
							To: Dead End									
(2221) Park Rd	0.21	150	R				From: Dead End					NA		NA		1997
							To: 29-2220									
(2221) Park Rd	0.22	300	R				From: 29-620 Braddock Rd					NA		NA		1997
							To: Dead End									
(2222) Beverly Manor Dr	0.23	50	R				From: Dead End					NA		NA		1997
							To: 29-650 Annandale Rd									
(2222) Beverly Manor Dr	0.19	260	R				From: 29-3292 Lincolnshire St					NA		NA		1997
							To: Dead End									
(2223) Malcolm Ct	0.09	110	R				From: Dead End					NA		NA		1997
							To: 29-854 Linda Lane									
(2223) Linda Lane	0.29	230	R				From: 29-854; Malcom Ct					NA		NA		1997
							To: 29-6045 Rust Rd									
(2223) Linda Lane	0.03	250	R				From: 29-865 Marshall Dr					NA		NA		1997
							To: 29-2249 Medford Dr									
(2224) Davian Dr	0.08	3800	R				From: 29-2909 Park Lane					NA		NA		10/20/2008
							To: 29-2864 Ravensworth Rd									
(2224) Davian Dr	0.18	3800	R				From: 29-971 Masonville Dr					NA		NA		10/20/2008
							To: 29-2226 Mason Lane									
(2225) Arnold Lane	0.12	340	R				From: Dead End; Gap					NA		NA		07/15/2002
							To: 29-2892 Add Dr									
(2225) Arnold Lane	0.23	380	R				From: 29-2498 Brad St					NA		NA		1997
							To: 29-2225									
(2225) Arnold Lane	0.05	170	R				From: 29-649 Annandale Rd					NA		NA		1997
							To: 29-650 Gallows Rd									
(2226) Mason Lane	0.15	450	R				From: 29-2229; 29-9625					NA		NA		07/17/2002
							To: 29-2228 Laurel Ct									
(2227) Hemlock Dr	0.07	950	R				From: 29-2228 Laurel Ct					NA		NA		07/17/2002
							To: 29-2228 Laurel Ct									
(2227) Hemlock Dr	0.09	510	R				From: 29-2228 Laurel Ct					NA		NA		07/15/2002
							To: 29-2228 Laurel Ct									

Virginia Department of Transportation
Traffic Engineering Division
2008
Annual Average Daily Traffic Volume Estimates By Section of Route
Fairfax Maintenance Area

Route	Length	AADT	QA	4Tire	Bus	Truck				QC	K Factor	QK	Dir Factor	AAWDT	QW	Year
						2Axle	3+Axle	1Trail	2Trail							
Fairfax County																
(2227) Hemlock Dr	0.13	460	R				From: 29-2228 Laurel Ct					NA		NA		07/15/2002
(2227) Hemlock Dr	0.07	290	R				To: 29-2264 Holmes Run Dr					NA		NA		07/15/2002
							To: 29-2267 Holly Berry Ct									
(2228) Laurel Ct	0.04	60	R				From: Dead End					NA		NA		1997
							To: 29-2227 Hemlock Dr									
(2229) Sycamore Dr	0.20	450	R				From: 29-2264 Holmes Run Dr					NA		NA		07/17/2002
							To: 29-2227; 29-9625									
(2230) Sipes Lane	0.20	310	R				From: 29-2231 Pine Dr					NA		NA		10/15/2008
							To: 29-617 Backlick Rd									
(2231) Pine Dr	0.10	130	R				From: Dead End					NA		NA		1986
							To: 29-2230 Sipes Lane									
(2231) Pine Dr	0.17	730	R				From: 29-2230 Sipes Lane					NA		NA		10/15/2008
							To: 29-617 Backlick Rd									
(2232) Frontage Rd	0.05	1200	R				From: SR 236 W; 29-907					NA		NA		12/14/2006
							To: 29-2235									
(2232) Frontage Rd	0.21	250	R				From: 29-2235					NA		NA		12/14/2006
							To: SR 236 E; 29-651									
(2233) Walker St	0.27	160	R				From: 29-2235 Elizabeth Lane					NA		NA		09/22/2008
							To: 29-651 Guinea Rd									
(2234) Littleton St	0.10	500	R				From: 29-2540 Doveville Lane					NA		NA		09/22/2008
							To: 29-2235									
(2234) Littleton St	0.24	330	R				From: 29-2235					NA		NA		09/22/2008
							To: 29-651 Guinea Rd									
(2235) Elizabeth Lane	0.10	890	R				From: SR 236 Little River Tpke					NA		NA		09/22/2008
							To: 29-2233 Walker St									
(2235) Elizabeth Lane	0.10	820	R				From: 29-2233 Walker St					NA		NA		09/22/2008
							To: 29-2234 Littleton St									
(2235) Elizabeth Lane	0.33	350	R				From: 29-2234 Littleton St					NA		NA		09/22/2008
							To: 29-651 Guinea Rd									
(2235) Elizabeth Lane	0.05	1800	R				From: 29-651 Guinea Rd					NA		NA		09/22/2008
							To: 29-4938 Yerkes Pl									
(2235) Elizabeth Lane	0.02	3400	R				From: 29-4938 Yerkes Pl					NA		NA		1986
							To: 29-4934 Ann Fitz Hugh Dr									
(2235) Elizabeth Lane	0.11	1700	R				From: 29-4934 Ann Fitz Hugh Dr					NA		NA		09/22/2008
							To: 29-2578 Old Hickory Rd									
(2235) Elizabeth Lane	0.09	1300	R				From: 29-2578 Old Hickory Rd					NA		NA		09/22/2008
							To: 29-2661 Iva Lane									
(2235) Elizabeth Lane	0.03	1200	R				From: 29-2661 Iva Lane					NA		NA		12/04/2008
							To: 29-4666 Turkey Creek Ct									
(2235) Elizabeth Lane	0.09	1100	R				From: 29-4666 Turkey Creek Ct					NA		NA		09/22/2008
							To: 29-4667 Necostin Way									
(2235) Elizabeth Lane	0.08	1100	R				From: 29-4667 Necostin Way					NA		NA		09/22/2008
							To: 29-2473 Chapel Dr									

Virginia Department of Transportation
Traffic Engineering Division
2008
Annual Average Daily Traffic Volume Estimates By Section of Route
Fairfax Maintenance Area

Route	Length	AADT	QA	4Tire	Bus	Truck				QC	K Factor	QK	Dir Factor	AAWDT	QW	Year
						2Axle	3+Axle	1Trail	2Trail							
Fairfax County																
(2235) Elizabeth Lane	0.03	460	R								NA			NA		12/04/2008
(2235) Elizabeth Lane	0.18	340	R								NA			NA		09/22/2008
(2235) Elizabeth Lane	0.06	460	R								NA			NA		09/22/2008
(2236) Franklin Rd	0.07	430	R								NA			NA		07/15/2002
(2236) Franklin Rd	0.06	410	R								NA			NA		07/15/2002
(2236) Franklin Rd	0.12	370	R								NA			NA		07/15/2002
(2236) Franklin Rd	0.05	340	R								NA			NA		07/15/2002
(2236) Franklin Rd	0.03	240	R								NA			NA		07/15/2002
(2236) Joel Dr	0.13	210	R								NA			NA		07/15/2002
(2237) John Ct	0.05	50	R								NA			NA		1997
(2238) Michael Ct	0.05	48	R								NA			NA		1997
(2239) Oak Hill Dr	0.26	300	R								NA			NA		1997
(2239) Oak Hill Dr	0.14	300	R								NA			NA		1997
(2239) Oak Hill Dr	0.05	600	R								NA			NA		07/17/2002
(2239) Oak Hill Dr	0.11	1000	R								NA			NA		07/17/2002
(2240) Crossman St	0.07	60	R								NA			NA		1997
(2240) Crossman St	0.05	100	R								NA			NA		1997
(2240) Crossman St	0.02	140	R								NA			NA		1997
(2241) Chowan Ave	0.28	930	R								NA			NA		10/16/2008
(2241) Chowan Ave	0.64	1100	R								NA			NA		10/16/2008
(2242) 8th St	0.14	50	R								NA			NA		1986
(2242) 8th St	0.11	60	R								NA			NA		10/16/2008

Virginia Department of Transportation
Traffic Engineering Division
2008
Annual Average Daily Traffic Volume Estimates By Section of Route
Fairfax Maintenance Area

Route	Length	AADT	QA	4Tire	Bus	Truck				QC	K Factor	QK	Dir Factor	AAWDT	QW	Year
						2Axle	3+Axle	1Trail	2Trail							
Fairfax County																
(2242) 8th St	0.16	680	R								NA			NA		12/16/2008
(2242) 8th St	0.18	NA									NA			NA		
(2243) Fairland St	0.18	650	R								NA			NA		10/16/2008
(2243) Fairland St	0.12	790	R								NA			NA		10/16/2008
(2243) Fairland St	0.34	630	R								NA			NA		10/16/2008
(2243) Fairland St	0.07	40	R								NA			NA		1986
(2244) Montrose St	0.66	1500	R								NA			NA		10/16/2008
(2244) Montrose St	0.16	200	R								NA			NA		10/16/2008
(2244) Montrose St	0.09	110	R								NA			NA		12/15/2008
(2244) Montrose St	0.04	10	R								NA			NA		1986
(2245) Pima St	0.10	170	R								NA			NA		10/16/2008
(2245) Pima St	0.08	200	R								NA			NA		10/16/2008
(2246) Cherokee Ave	0.78	4200	G	97%	1%	1%	1%	0%	0%	F	0.098	F	0.54	4500	G	2008
(2246) Cherokee Ave	0.98	2100	G	97%	1%	1%	1%	0%	0%	C	0.112	F	0.615	2200	G	2008
(2247) Navaho Dr	0.22	150	R								NA			NA		10/16/2008
(2247) Navaho Dr	0.10	70	R								NA			NA		1986
(2248) Elmdale Rd	0.50	1600	R								NA			NA		01/11/2006
(2249) Medford Dr	0.04	3700	R								NA			NA		11/05/2008
(2249) Medford Dr	0.02	3900	R								NA			NA		10/20/2008
(2249) Medford Dr	0.05	3900	R								NA			NA		10/20/2008
(2249) Medford Dr	0.04	2900	R								NA			NA		10/20/2008
(2249) Medford Dr	0.05	1500	R								NA			NA		10/20/2008
(2249) Medford Dr	0.09	2200	R								NA			NA		10/20/2008

Virginia Department of Transportation
Traffic Engineering Division
2008
Annual Average Daily Traffic Volume Estimates By Section of Route
Fairfax Maintenance Area

Route	Length	AADT	QA	4Tire	Bus	-----Truck-----				QC	K Factor	QK	Dir Factor	AAWDT	QW	Year
						2Axle	3+Axle	1Trail	2Trail							
Fairfax County																
(2249) Medford Dr	0.02	2100	R									NA		NA		10/20/2008
						From: 29-3097 Rawlins Rd										
(2249) Medford Dr	0.08	2200	R									NA		NA		10/20/2008
						From: 29-3072 Kingman Dr										
(2249) Medford Dr	0.02	2300	R									NA		NA		10/20/2008
						From: 29-3095 Denver Ct										
(2249) Medford Dr	0.07	2200	R									NA		NA		11/05/2008
						From: 29-3096 Medford Ct										
(2249) Medford Dr	0.07	2300	R									NA		NA		11/05/2008
						From: 29-3094 Madeira Pl										
(2249) Medford Dr	0.15	5100	R									NA		NA		10/20/2008
						From: 29-3087 McWhorter Pl										
						To: SR 236 Little River Tpke										
(2250) Stanford Cir	0.02	40	R									NA		NA		1997
						From: 29-2252										
						To: Dead End										
(2251) Lakeview Dr	0.06	110	R									NA		NA		1997
						From: 29-2252										
						To: Dead End										
(2252) Whispering Lane	0.73	520	G	96%	1%	2%	1%	0%	0%	F	NA		570	G		2008
						From: 29-2951 Columbia Pike										
(2252) Lakeview Dr	1.14	590	G	96%	1%	2%	1%	0%	0%	C	NA		640	G		2008
						From: 29-2261 Tallwood Terrace										
						To: 29-2255 Aqua Terrace										
(2252) Aqua Terrace	0.05	810	R									NA		NA		1997
						From: 29-2255; Lakeview Dr										
(2252) Lakeview Dr	0.07	970	R									NA		NA		1997
						From: 29-2253 E, Lakeview Dr										
						To: 29-2253 E; Aqua Terrace										
(2252) Lakeview Dr	0.14	530	R									NA		NA		1997
						From: Tollgate Terrace										
(2252) Lakeview Dr	0.10	350	R									NA		NA		1997
						From: 29-2250 W, Stanford Cir										
(2252) Tollgate Terrace	0.14	490	R									NA		NA		1997
						From: 29-2251; Tollgate Terrace										
						To: 29-2251 Lakeview Dr										
(2253) Lakeview Dr	0.22	170	R									NA		NA		1997
						From: Lakeview Dr										
						To: 29-2252; Aqua Terrace										
(2254) Lakeview Ter	0.13	110	R									NA		NA		1997
						From: 29-2252 Lakeview Dr										
						To: 29-2252 Lakeview Dr										
(2255) Aqua Terrace	0.03	1600	G	96%	1%	2%	1%	0%	0%	F	NA		1800	G		2008
						From: 29-2252 Lakeview Dr										
						To: SR 244 Columbia Pike										
(2255) Fairfax Parkway	0.06	2300	R									NA		NA		07/17/2002
						From: 29-1271 Columbia Pike Frontage Rd										
						To: 29-1272 Barcroft Lane										
(2256) Frontage Rd	0.12	70	R									NA		NA		07/17/2002
						From: Dead End										
(2256) Frontage Rd	0.09	40	R									NA		NA		1986
						From: SR 244; 29-2255										
						To: Dead End										

Virginia Department of Transportation
Traffic Engineering Division
2008
Annual Average Daily Traffic Volume Estimates By Section of Route
Fairfax Maintenance Area

Route	Length	AADT	QA	4Tire	Bus	Truck				QC	K Factor	QK	Dir Factor	AAWDT	QW	Year
						2Axle	3+Axle	1Trail	2Trail							
Fairfax County																
(2257) Burton Ci	0.07	70	R									NA		NA		1997
(2258) Dockser Ter	0.12	260	R									NA		NA		1997
(2259) Dockser Terrace	0.03	90	R									NA		NA		1997
(2259) Dockser Terrace	0.03	80	R									NA		NA		1997
(2260) Quaint Acre Cir	0.08	80	R									NA		NA		1997
(2261) Tallwood Ter	0.30	300	R									NA		NA		07/17/2002
(2262) Woodland Cir	0.04	80	R									NA		NA		1997
(2262) Woodland Cir	0.08	610	R									NA		NA		07/17/2002
(2263) Jay Miller Dr	0.15	930	R									NA		NA		07/17/2002
(2263) Jay Miller Dr	0.29	480	R									NA		NA		1986
(2263) Jay Miller Dr	0.06	870	R									NA		NA		07/17/2002
(2264) Holmes Run Dr	0.10	3200	R									NA		NA		07/15/2002
(2264) Holmes Run Dr	0.03	1800	R									NA		NA		07/15/2002
(2264) Holmes Run Dr	0.06	1700	R									NA		NA		07/15/2002
(2264) Holmes Run Dr	0.03	590	R									NA		NA		07/15/2002
(2264) Holmes Run Dr	0.19	480	R									NA		NA		07/15/2002
(2264) Holmes Run Dr	0.08	400	R									NA		NA		07/15/2002
(2264) Holmes Run Dr	0.04	250	R									NA		NA		07/17/2002
(2265) Holly Ct	0.09	100	R									NA		NA		1997
(2266) Sycamore Dr	0.10	150	R									NA		NA		1997
(2267) Holly Berry Ct	0.07	2000	R									NA		NA		07/17/2002

Virginia Department of Transportation
Traffic Engineering Division
2008
Annual Average Daily Traffic Volume Estimates By Section of Route
Fairfax Maintenance Area

Route	Length	AADT	QA	4Tire	Bus	Truck				QC	K Factor	QK	Dir Factor	AAWDT	QW	Year
						2Axle	3+Axle	1Trail	2Trail							
Fairfax County																
(2267) Holly Berry Ct	0.42	570	R									NA		NA		1997
						From: 29-6030 Freehollow Dr										
(2267) Holly Berry Ct	0.06	90	R									NA		NA		1997
						From: 29-2227 Hemlock Dr										
						To: Cul-de-Sac										
(2268) Dale Ct	0.04	70	R									NA		NA		1997
						From: Dead End										
(2268) Village Dr	0.05	930	R									NA		NA		07/17/2002
						From: 29-2948 John Marr Dr										
(2268) Village Dr	0.06	880	R									NA		NA		01/03/2006
						From: 29-2269 Village Ct										
						To: 29-711 Gallows Rd										
(2269) Village Ct	0.05	100	R									NA		NA		1997
						From: 29-2268										
						To: Dead End										
(2270) Meadow Ct	0.04	80	R									NA		NA		1997
						From: 29-2268; 29-2948										
						To: Dead End										
(2271) Dearborn Dr	0.14	170	R									NA		NA		07/17/2002
						From: 29-2276; Waterway Dr										
(2271) Dearborn Dr	0.10	250	R									NA		NA		07/17/2002
						From: 29-2273 Old Farm Rd										
						To: 29-2274 Crosswoods Dr										
(2272) Willow Tree Lane	0.10	970	R									NA		NA		07/17/2002
						From: 29-2274 Crosswoods Ci										
						To: 29-708 Kerns Rd										
(2273) Old Farm Rd	0.10	120	R									NA		NA		07/17/2002
						From: 29-2271 Dearborn Dr										
						To: 29-2276 W, Waterway Dr										
(2273) Waterway Dr	0.05	100	G	94%	2%	4%	0%	1%	0%	C		NA	110	G		2008
						From: 29-2276 W; Old Farm Rd										
						To: 29-2276 E; Farm Hill Dr										
(2273) Farm Hill Dr	0.23	130	R									NA		NA		07/17/2002
						From: 29-2276 E, Waterway Dr										
						To: 29-2274 Crosswoods Dr										
(2274) Crosswoods Dr	0.08	630	R									NA		NA		07/17/2002
						From: 29-2276 W, Dearborn Dr										
(2274) Crosswoods Dr	0.07	680	R									NA		NA		07/17/2002
						From: 29-2277 Brooks Pl										
(2274) Crosswoods Dr	0.11	910	R									NA		NA		07/17/2002
						From: 29-725 Malbrook Dr										
(2274) Crosswoods Dr	0.03	1200	R									NA		NA		07/18/2002
						From: 29-2272 Willow Tree Lane										
(2274) Crosswoods Dr	0.09	1300	R									NA		NA		07/17/2002
						From: 29-2271 Dearborn Dr										
(2274) Crosswoods Dr	0.09	1100	R									NA		NA		07/17/2002
						From: 29-2273 Farm Hill Dr										
(2274) Crosswoods Dr	0.06	520	R									NA		NA		1997
						From: 29-2995 Stoneybrae Dr										
(2274) Crosswoods Dr	0.08	410	R									NA		NA		1997
						From: 29-1891 Barger Dr										
(2274) Crosswoods Dr	0.08	280	R									NA		NA		1997
						From: 29-2994 Rustic Way Lane										
						To: 29-1890 Fiddler's Green										

Virginia Department of Transportation
Traffic Engineering Division
2008
Annual Average Daily Traffic Volume Estimates By Section of Route
Fairfax Maintenance Area

Route	Length	AADT	QA	4Tire	Bus	-----Truck-----				QC	K Factor	QK	Dir Factor	AAWDT	QW	Year
						2Axle	3+Axle	1Trail	2Trail							
Fairfax County																
(2274) Crosswoods Dr	0.14	310	R								NA			NA		1997
						From: 29-1890 Fiddler's Green										
(2274) Crosswoods Dr	0.10	530	R								NA			NA		1997
						From: 29-2276 E, Waterway Dr										
(2274) Crosswoods Dr	0.08	480	R								NA			NA		1997
						From: 29-1277 Wentworth Dr										
(2274) Crosswoods Cir	0.06	280	R								NA			NA		1997
						From: Crosswoods Cir To: Crosswoods Dr										
(2274) Crosswoods Cir	0.23	330	R								NA			NA		1997
						From: 29-1278 Ridgeway Terrace										
						To: Crosswoods Dr										
(2275) Lorene Lane	0.05	60	R								NA			NA		07/17/2002
						From: 29-3030 Ardfour Lane										
						To: Cul-de-Sac										
(2276) Dearborn Dr	0.45	1800	G	97%	1%	1%	0%	0%	0%	C	NA			2000	G	2008
						From: 29-613 Sleepy Hollow Rd										
						To: 29-2271; Waterway Dr										
(2276) Waterway Dr	0.14	1800	N	97%	1%	1%	0%	0%	0%	N	NA			2000	N	2008
						From: 29-2271 Dearborn Dr										
						To: 29-2273 W, Old Farm Dr										
(2276) Waterway Dr	1.04	1500	G	97%	1%	1%	0%	0%	0%	F	NA			1600	G	2008
						From: 29-2273 E;										
						To: 29-2760 Potterton Dr										
(2276) Waterway Dr	0.11	210	R								NA			NA		07/18/2002
						From: 29-2760 Potterton Dr										
						To: Dead End										
(2277) Glavis Rd	0.09	100	R								NA			NA		07/18/2002
						From: 29-725 Malbrook Dr										
						To: Brooks Pl										
(2277) Brooks Pl	0.06	NA									NA			NA		
						From: Brooks Pl										
						To: Glavis Rd										
						To: 29-2274 Crosswoods Circle										
(2278) Elm Ter	0.12	340	R								NA			NA		07/18/2002
						From: 29-2264 Holmes Run Dr										
(2278) Elm Ter	0.03	250	R								NA			NA		07/18/2002
						From: 29-2280 Poplar Tree Lane										
(2278) Elm Ter	0.04	390	R								NA			NA		07/18/2002
						From: 29-2281 Cypress Dr										
						To: 29-2279 Executive Ave										
(2279) Executive Ave	0.18	370	R								NA			NA		07/18/2002
						From: 29-650 Gallows Rd										
(2279) Executive Ave	0.10	540	R								NA			NA		07/18/2002
						From: 29-2986 Hartwell Ct										
(2279) Executive Ave	0.13	220	R								NA			NA		07/18/2002
						From: 29-2278 Elm Ter										
						To: 29-2264 Holmes Run Dr										
(2280) Poplar Tree Lane	0.05	90	R								NA			NA		1997
						From: Dead End										
						To: 29-2278 Elm Ter										
(2281) Cypress Dr	0.13	120	R								NA			NA		1997
						From: Dead End										
						To: 29-2278 Elm Ter										
(2282) Lakewood Dr	0.08	740	R								NA			NA		07/18/2002
						From: 29-2286 Maplewood Dr										
						To: 29-2285 Dogwood Pl										

Virginia Department of Transportation
Traffic Engineering Division
2008
Annual Average Daily Traffic Volume Estimates By Section of Route
Fairfax Maintenance Area

Route	Length	AADT	QA	4Tire	Bus	Truck				QC	K Factor	QK	Dir Factor	AAWDT	QW	Year
						2Axle	3+Axle	1Trail	2Trail							
Fairfax County																
(2282) Lakewood Dr	0.10	380	R				29-2285 Dogwood Pl				NA			NA		07/18/2002
(2282) Lakewood Dr	0.15	630	R				29-2288 Pinewood Ter				NA			NA		07/18/2002
(2282) Lakewood Dr	0.18	640	R				29-2283 Birchwood Rd				NA			NA		07/18/2002
							29-2284									
(2283) Birchwood Rd	0.19	210	R				29-2284				NA			NA		07/18/2002
(2283) Birchwood Rd	0.05	60	R				29-2282 Lakewood Dr				NA			NA		07/18/2002
							29-2252 Lakeview Dr									
(2284) Columbia Pike Frontage	0.11	1200	R				29-2286 Maplewood Dr				NA			NA		07/18/2002
(2284) Columbia Pike Frontage	0.10	290	R				29-2287 Ashwood Pl				NA			NA		07/18/2002
(2284) Columbia Pike Frontage	0.12	270	R				29-2283 Birchwood Rd				NA			NA		07/18/2002
(2284) Columbia Pike Frontage	0.04	470	R				29-2282 Lakewood Dr				NA			NA		07/22/2002
							Dead End									
(2285) Dogwood Pl	0.05	100	R				29-2282 Lakewood Dr				NA			NA		1997
							Dead End									
(2286) Maplewood Dr	0.01	1900	R				SR 244 Columbia Pike				NA			NA		07/22/2002
(2286) Maplewood Dr	0.11	940	R				29-2951				NA			NA		07/22/2002
(2286) Maplewood Dr	0.17	1300	R				29-2393 Oakwood Dr				NA			NA		07/22/2002
(2286) Maplewood Dr	0.03	1200	R				29-2288 Pinewood Ter				NA			NA		07/22/2002
(2286) Maplewood Dr	0.11	840	R				29-2282 Lakewood Dr				NA			NA		07/22/2002
							29-2284									
(2287) Ashwood Pl	0.06	50	R				29-2284				NA			NA		1997
							Dead End									
(2288) Pinewood Ter	0.50	500	R				29-2286 Maplewood Dr				NA			NA		07/22/2002
							29-2282 Lakewood Dr									
(2289) Valleycrest Blvd	0.18	740	R				29-650 Gallows Rd				NA			NA		07/22/2002
(2289) Valleycrest Blvd	0.17	570	R				29-2290 Crest Dr				NA			NA		07/22/2002
(2289) Valleycrest Blvd	0.10	300	R				29-2292				NA			NA		07/22/2002
(2289) Valleycrest Blvd	0.05	450	R				29-2293 Murray Lane				NA			NA		07/22/2002
(2289) Valleycrest Blvd	0.07	40	R				29-2236; 29-2294				NA			NA		1997
							Dead End									

Virginia Department of Transportation
Traffic Engineering Division
2008
Annual Average Daily Traffic Volume Estimates By Section of Route
Fairfax Maintenance Area

Route	Length	AADT	QA	4Tire	Bus	-----Truck-----				QC	K Factor	QK	Dir Factor	AAWDT	QW	Year
						2Axle	3+Axle	1Trail	2Trail							
Fairfax County																
(2290) Crest Dr	0.06	80	R									NA		NA		07/22/2002
(2290) Crest Dr	0.12	150	R									NA		NA		07/22/2002
(2291) Coker Pl	0.05	60	R									NA		NA		1997
(2292) Herbert St	0.01	NA										NA		NA		
(2292) Herbert St	0.10	140	R									NA		NA		07/23/2002
(2293) Murray Lane	0.11	870	R									NA		NA		07/23/2002
(2293) Murray Lane	0.71	1300	G	97%	1%	1%	0%	0%	0%	C		NA	1400	G		2008
(2293) Murray Lane	0.07	690	R									NA		NA		07/22/2002
(2293) Murray Lane	0.05	750	R									NA		NA		07/22/2002
(2293) Murray Lane	0.13	680	R									NA		NA		07/22/2002
(2293) Murray Lane	0.07	510	R									NA		NA		07/22/2002
(2293) Murray Lane	0.09	540	R									NA		NA		07/22/2002
(2293) Murray Lane	0.10	150	R									NA		NA		1997
(2294) Marvin St	0.17	120	R									NA		NA		07/23/2002
(2295) Pleasant Way	0.04	480	R									NA		NA		07/23/2002
(2295) Pleasant Way	0.13	350	R									NA		NA		07/23/2002
(2295) Pleasant Way	0.06	320	R									NA		NA		07/23/2002
(2295) Wayne Dr	0.40	1600	G	98%	1%	1%	0%	0%	0%	C		NA	1700	G		2008
(2295) Wayne Dr	0.08	440	R									NA		NA		1997
(2295) Wayne Dr	0.07	330	R									NA		NA		1997
(2295) Wayne Dr	0.03	70	R									NA		NA		1997
(2296) Cynthia Ct	0.08	110	R									NA		NA		1997

Virginia Department of Transportation
Traffic Engineering Division
2008
Annual Average Daily Traffic Volume Estimates By Section of Route
Fairfax Maintenance Area

Route	Length	AADT	QA	4Tire	Bus	Truck				QC	K Factor	QK	Dir Factor	AAWDT	QW	Year
						2Axle	3+Axle	1Trail	2Trail							
Fairfax County																
(2297) Rhodes Ct	0.12	130	R								NA		NA			1997
(2297) Early St	0.07	130	N								NA		NA			1997
(2298) Sanford Ct	0.10	130	R								NA		NA			1997
(2298) Sanford Ct	0.11	130	R								NA		NA			1997
(2299) Donna Circle	0.17	260	R								NA		NA			1997
(2299) Donna Lane	0.07	350	R								NA		NA			1997
(2299) Donna Lane	0.07	410	R								NA		NA			1997
(2299) Donna Lane	0.10	530	R								NA		NA			07/23/2002
(2300) Faber Ct	0.05	320	R								NA		NA			07/23/2002
(2301) Westfall Pl	0.20	160	R								NA		NA			1986
(2302) Regent Lane	0.10	240	R								NA		NA			07/23/2002
(2303) Westlawn Dr	0.15	1500	R								NA		NA			07/23/2002
(2303) Westlawn Dr	0.07	600	R								NA		NA			07/23/2002
(2303) Westlawn Dr	0.17	580	R								NA		NA			07/23/2002
(2303) Westlawn Dr	0.13	420	R								NA		NA			07/23/2002
(2303) Westlawn Dr	0.10	520	R								NA		NA			07/23/2002
(2304) Slade Run Rd	0.14	730	R								NA		NA			07/23/2002
(2304) Slade Run Rd	0.08	910	R								NA		NA			07/23/2002
(2304) Blundell Rd	0.03	2100	R								NA		NA			07/23/2002
(2304) Wayne Rd	0.12	1500	R								NA		NA			07/23/2002
(2304) Wayne Rd	0.08	1300	R								NA		NA			11/01/2005
(2304) Wayne Rd	0.05	1600	R								NA		NA			07/23/2002

Virginia Department of Transportation
 Traffic Engineering Division
 2008
 Annual Average Daily Traffic Volume Estimates By Section of Route
 Fairfax Maintenance Area

Route	Length	AADT	QA	4Tire	Bus	-----Truck-----				QC	K Factor	QK	Dir Factor	AAWDT	QW	Year
						2Axle	3+Axle	1Trail	2Trail							
Fairfax County																
(2304) Wayne Rd	0.09	1900	R			From: 29-2336 Kenfig Dr					NA			NA		07/01/2002
(2304) Wayne Rd	0.06	2400	R			To: 29-2350 Oak Ridge Rd					NA			NA		07/23/2002
(2304) Wayne Rd	0.05	2700	R			From: 29-2305 Weston Rd					NA			NA		07/24/2002
(2304) Wayne Rd	0.07	4100	R			To: 29-2303 Westlawn Dr					NA			NA		07/24/2002
(2304) Wayne Rd	0.07	1400	R			From: 29-1713 Westmoreland Rd					NA			NA		07/24/2002
(2304) Wayne Rd	0.14	1500	R			To: 29-2302 Regent Lane					NA			NA		07/24/2002
(2305) Weston Rd	0.18	820	R			From: 29-2304 Wayne Rd					NA			NA		07/24/2002
(2306) Westley Rd	0.08	710	R			To: 29-2306 Westley Rd					NA			NA		07/24/2002
(2306) Westley Rd						From: 29-2305 Weston Rd					NA			NA		07/24/2002
(2307) Greenway Blvd	0.05	310	R			To: 29-2303 Westlawn Dr					NA			NA		07/24/2002
(2307) Greenway Blvd	0.05	190	R			From: FR-712					NA			NA		07/24/2002
(2307) Greenway Blvd	0.05	190	R			To: 29-2310 Westcott Rd					NA			NA		07/24/2002
(2307) Greenway Blvd	0.07	550	R			From: 29-1713 Westmoreland Rd					NA			NA		07/24/2002
(2307) Greenway Blvd	0.06	400	R			To: 29-2303 Westlawn Dr					NA			NA		07/24/2002
(2307) Greenway Blvd	0.06	340	R			From: 29-1717 Barrett Rd					NA			NA		07/24/2002
(2307) Gouther Rd	0.13	340	N			To: Gouther Rd					NA			NA		07/24/2002
(2307) Gouther Rd	0.05	390	R			From: Greenway Blvd					NA			NA		07/24/2002
(2307) Gouther Rd						To: 29-2372 Graydon St					NA			NA		07/24/2002
(2308) Casemont Dr	0.11	10	R			From: 29-649 Annandale Rd					NA			NA		1997
(2308) Casemont Dr	0.05	210	R			To: Cul-de-Sac					NA			NA		1997
(2308) Casemont Dr	0.07	350	R			From: 0.11 MN Cul-de-Sac					NA			NA		1997
(2308) Casemont Dr	0.04	590	R			To: 29-2392 Moly Dr					NA			NA		07/24/2002
(2308) Casemont Dr	0.04	590	R			From: 29-1011 Beacon Lane					NA			NA		07/27/2002
(2309) Westlawn Pl	0.08	120	R			To: 29-703 Haycock Rd					NA			NA		1997
(2310) Westcott Rd	0.14	400	R			From: 29-2303 Westlawn Dr					NA			NA		07/24/2002
(2310) Westcott Rd	0.13	530	R			To: Dead End					NA			NA		07/24/2002
(2310) Westcott Rd	0.08	1200	R			From: 29-1717 W, Barrett Rd					NA			NA		07/24/2002
(2310) Westcott Rd	0.08	1200	R			To: 29-2307 Greenway Blvd					NA			NA		07/24/2002
(2310) Westcott Rd	0.08	1200	R			From: 29-1713 Westmoreland Rd					NA			NA		07/24/2002
(2310) Westcott Rd	0.08	1200	R			To: 29-2303 Westlawn Dr					NA			NA		07/24/2002

Virginia Department of Transportation
Traffic Engineering Division
2008
Annual Average Daily Traffic Volume Estimates By Section of Route
Fairfax Maintenance Area

Route	Length	AADT	QA	4Tire	Bus	Truck				QC	K Factor	QK	Dir Factor	AAWDT	QW	Year
						2Axle	3+Axle	1Trail	2Trail							
Fairfax County																
(2310) Westcott Rd	0.15	1000	R				From: 29-2303 Westlawn Dr					NA		NA		07/24/2002
							To: 29-1717 E. Barrett Rd									
(2310) Barrett Rd	0.02	2900	R				From: 29-1717 E; Westcott Rd					NA		NA		07/24/2002
							To: 29-649 Annandale Rd									
(2310) Barrett Rd	0.09	2000	R				From: 29-649 Annandale Rd					NA		NA		07/25/2002
							To: 29-1838 N, Dashiell Rd									
(2310) Barrett Rd	0.10	700	R				From: 29-1838 N, Dashiell Rd					NA		NA		07/25/2002
							To: 29-1839 N, Cofer Rd									
(2310) Barrett Rd	0.08	100	R				From: 29-1839 N, Cofer Rd					NA		NA		1997
							To: 29-1840 Holloway Rd									
(2310) Barrett Rd	0.02	50	R				From: 29-1840 Holloway Rd					NA		NA		1997
							To: Dead End; Gap									
(2310) Barrett Rd	0.14	190	R				From: Dead End; Gap					NA		NA		1997
							To: 29-1839 S, Cofer Rd									
(2310) Barrett Rd	0.07	400	R				From: 29-1839 S, Cofer Rd					NA		NA		1997
							To: 29-1838 S, Dashiell Rd									
(2310) Barrett Rd	0.07	1000	R				From: 29-1838 S, Dashiell Rd					NA		NA		1997
							To: 29-708 Kerns Rd									
(2311) Buffalo Ridge Rd	0.08	60	R				From: Dead End					NA		NA		1997
							To: 29-1736 Castle Rd									
(2312)	0.03	60	R				From: 29-1736 Castle Rd					NA		NA		07/25/2002
							To: 29-7540									
(2312) Grayson Pl	0.12	1900	R				From: 29-7540					NA		NA		07/25/2002
							To: 29-2313 Berkeley St									
(2312) Grayson Pl	0.14	650	R				From: 29-2313 Berkeley St					NA		NA		07/25/2002
							To: 29-2321 Romney St									
(2312) Grayson Pl	0.11	390	R				From: 29-2321 Romney St					NA		NA		07/25/2002
							To: 29-2320 Galway Pl									
(2312) Grayson Pl	0.03	50	R				From: 29-2320 Galway Pl					NA		NA		07/25/2002
							To: Cul-de-Sac									
(2313) Berkeley St	0.10	550	R				From: Cul-de-Sac					NA		NA		07/25/2002
							To: 29-2322									
(2314) Nicholson St	0.05	20	R				From: 29-2322					NA		NA		07/25/2002
							To: 29-2312									
(2314) Nicholson St	0.05	670	R				From: 29-2312					NA		NA		07/25/2002
							To: 29-2950									
(2314) Nicholson St	0.09	870	R				From: 29-2950					NA		NA		07/25/2002
							To: 29-2869 Shadeland Dr									
(2314) Nicholson St	0.02	780	R				From: 29-2869 Shadeland Dr					NA		NA		07/25/2002
							To: 29-2868									
(2314) Nicholson St	0.08	1100	R				From: 29-2868					NA		NA		07/25/2002
							To: 29-1874 Hazelton St									
(2314) Nicholson St	0.09	650	R				From: 29-1874 Hazelton St					NA		NA		07/25/2002
							To: 29-1736 Castle Rd									
(2314) Nicholson St	0.09	650	R				From: 29-1736 Castle Rd					NA		NA		07/25/2002
							To: 29-613 Sleepy Hollow Rd									
(2315) Ichabod Pl	0.09	90	R				From: 29-613 Sleepy Hollow Rd					NA		NA		1997
							To: 29-2317									
							To: Dead End									

Virginia Department of Transportation
Traffic Engineering Division
2008
Annual Average Daily Traffic Volume Estimates By Section of Route
Fairfax Maintenance Area

Route	Length	AADT	QA	4Tire	Bus	Truck				QC	K Factor	QK	Dir Factor	AAWDT	QW	Year
						2Axle	3+Axle	1Trail	2Trail							
Fairfax County																
(2316) Spring Terrace	0.14	170	R								NA			NA		07/25/2002
			From: 29-1727 Beechwood Lane													
			To: 29-1759 Aspen Lane													
(2317) Overhill Rd	0.16	320	R								NA			NA		1997
			From: 29-613 Sleepy Hollow Rd													
			To: 29-2315 Ichabod Pl													
(2317) Overhill Rd	0.06	230	R								NA			NA		1997
			From: 29-1727 Beechwood Lane													
			To: Dead End													
(2318) Highland Ave	0.03	940	R								NA			NA		07/25/2002
			From: NCL Falls Church													
			To: 29-2375 Lincoln Ave													
(2318) Highland Ave	0.07	980	R								NA			NA		07/25/2002
			From: 29-2319 Willow St													
(2318) Highland Ave	0.06	1000	R								NA			NA		07/25/2002
			From: 29-2334 Mount Daniel Dr													
(2318) Highland Ave	0.19	1400	R								NA			NA		07/25/2002
			From: 29-703 Haycock Rd													
			To: Dead End													
(2319) Willow St	0.10	270	R								NA			NA		07/25/2002
			From: 29-2318 Highland Ave													
			To: 29-2322													
(2320) Galway Pl	0.07	250	R								NA			NA		07/25/2002
			From: 29-2312													
			To: 29-2322													
(2321) Romney St	0.08	220	R								NA			NA		07/25/2002
			From: 29-2312													
(2321) Romney St	0.08	780	R								NA			NA		07/25/2002
			From: 29-2742 Reynolds St													
			To: Dead End													
(2322) Greenwich St	0.05	60	R								NA			NA		1997
			From: 29-2313 Berkeley St													
(2322) Greenwich St	0.14	180	R								NA			NA		1997
			From: 29-2321 Romney St													
(2322) Greenwich St	0.11	220	R								NA			NA		1997
			From: 29-2320 Galway Pl													
(2322) Greenwich St	0.14	280	R								NA			NA		1997
			From: 29-2743 Jenkins Lane													
(2322) Greenwich St	0.07	40	R								NA			NA		1997
			From: Dead End													
			To: 29-2326 Willston Dr													
(2324) John Marshall Dr	0.14	9900	G	97%	1%	1%	0%	0%	0%	C	NA		11000	G	2008	
			From: 29-613 Wilson Blvd													
			To: FR-713													
(2325) Peyton Randolph Dr	0.10	1300	R								NA			NA		1987
			From: 29-2326 Willston Dr													
(2325) Peyton Randolph Dr	0.09	9600	R								NA			NA		08/21/2002
			From: 29-613 Wilson Blvd													
			To: 29-2325 Peyton Dr													
(2326) Willston Dr	0.18	7200	R								NA			NA		08/21/2002
			From: 29-2324 John Marshall Dr													
(2326) Willston Dr	0.03	17000	G	97%	1%	1%	0%	0%	0%	C	NA		19000	G	2008	
			From: 29-2327 Patrick Henry Dr													

Virginia Department of Transportation
Traffic Engineering Division
2008
Annual Average Daily Traffic Volume Estimates By Section of Route
Fairfax Maintenance Area

Route	Length	AADT	QA	4Tire	Bus	-----Truck-----				QC	K Factor	QK	Dir Factor	AAWDT	QW	Year
						2Axle	3+Axle	1Trail	2Trail							
Fairfax County																
(2327) Patrick Henry Dr	0.82	4000	G	98%	1%	1%	0%	0%	0%	C	NA		4400	G	2008	
						From: 29-1886 Beachway Dr										
						To: SR 7 Leesburg Pike										
(2327) Patrick Henry Dr	0.32	14000	G	96%	2%	1%	0%	1%	0%	C	NA		16000	G	2008	
						From: US 50 Arlington Blvd										
(2327) Patrick Henry Dr	0.17	19000	G	96%	2%	1%	0%	1%	0%	F	NA		21000	G	2008	
						From: 29-2326 Willston Dr										
(2327) Patrick Henry Dr	0.12	1900	R								NA		NA		08/21/2002	
						To: Arlington County Line										
(2328) Frontage Rd	0.05	60	R								NA		NA		09/18/2002	
						From: Dead End										
(2328) Frontage Rd	0.06	240	R								NA		NA		1986	
						From: 0.05 MN Dead End										
						To: Dead End										
(2329) Arthur Dr	0.11	620	R								NA		NA		10/27/2005	
						From: 29-705 West St S										
(2329) Arthur Dr	0.08	350	R								NA		NA		08/13/2002	
						From: 29-2331 Deborah Dr										
(2329) Arthur Dr	0.11	350	R								NA		NA		08/13/2002	
						From: 29-2330 Janet Pl										
(2329) Arthur Dr	0.07	100	R								NA		NA		1997	
						From: 29-1720 Woodley Place										
						To: Cul-de-Sac										
(2330) Janet Pl	0.13	70	R								NA		NA		1997	
						From: 29-2329 Arthur Dr										
						To: 29-1720 Woodley Place										
(2331) Deborah Dr	0.25	5200	R								NA		NA		08/13/2002	
						From: 29-2329 Arthur Dr										
(2331) Deborah Dr	0.11	350	R								NA		NA		08/13/2002	
						From: 29-1720 Woodley Place										
(2331) Deborah Dr	0.01	30	R								NA		NA		08/14/2002	
						From: 29-5169 Waldorf Lane										
						To: Dead End										
(2332) Aronow Dr	0.11	110	R								NA		NA		1997	
						From: 29-1765 Woodlawn Ave										
						To: Dead End										
(2333) Hickory St	0.10	300	R								NA		NA		08/14/2002	
						From: 29-2790										
						To: 29-703 Shreve Rd										
(2334) Mount Daniel Dr	0.11	630	R								NA		NA		08/14/2002	
						From: 29-1745 Grove Ave										
						To: 29-2318 Highland Ave										
(2335) Graham Ct	0.25	230	R								NA		NA		1997	
						From: 29-1720 Graham Rd										
						To: 29-1720 Graham Rd										
(2336) Kenfig Dr	0.05	550	R								NA		NA		08/14/2002	
						From: 29-2304 Wayne Rd										
(2336) Kenfig Dr	0.12	440	R								NA		NA		08/14/2002	
						From: 29-2343 Blundell Cir										
						To: 29-2353 Kenfig Dr										
(2337) Laura Dr	0.07	180	R								NA		NA		08/14/2002	
						From: 29-1777 Timber Lane										
						To: WCL Falls Church										

Virginia Department of Transportation
Traffic Engineering Division
2008
Annual Average Daily Traffic Volume Estimates By Section of Route
Fairfax Maintenance Area

Route	Length	AADT	QA	4Tire	Bus	-----Truck-----				QC	K Factor	QK	Dir Factor	AAWDT	QW	Year	
						2Axle	3+Axle	1Trail	2Trail								
Fairfax County																	
(2338) Jaguar Trail	0.37	NA					From: US 50 Arlington Blvd					NA					
(2338) Marc Dr	0.04	5600	R				From: 29-9785 Falls Church High School					NA		NA			09/18/2002
(2338) Marc Dr	0.10	3900	R				From: 29-2860 Holly Hill Dr					NA		NA			08/06/2002
(2338) Marc Dr	0.14	3600	R				From: 29-2495 Parkwood Ter					NA		NA			08/06/2002
(2338) Marc Dr	0.06	3900	R				From: 29-2445 Kenney Dr					NA		NA			08/06/2002
(2338) Marc Dr	0.09	3800	R				From: 29-2441 Norfolk Lane					NA		NA			08/06/2002
(2338) Marc Dr	0.04	3800	R				From: 29-2442 Nealon Dr					NA		NA			08/06/2002
(2338) Marc Dr	0.05	3800	R				From: 29-2443 Siron St					NA		NA			08/06/2002
(2338) Marc Dr	0.08	5700	R				From: 29-2981 Dye Dr					NA		NA			08/06/2002
(2338) Graham Rd	0.43	12000	G	99%	0%	1%	0%	0%	0%	C	NA		14000	G		2008	
(2338) Hickory Hill Rd	0.42	4300	G	99%	0%	1%	0%	0%	0%	F	NA		4700	G		2008	
(2339) Lee Park Ct	0.08	120	R				From: Dead End					NA		NA			1997
(2339) Lee Park Ct	0.22	390	R				From: 29-2338 Hickory Hill Rd					NA		NA			1997
(2340) Hickory Ct	0.06	110	R				From: 29-2304 Slade Run Rd					NA		NA			1997
(2341) Slade Ct	0.12	210	R				From: Dead End					NA		NA			1997
(2341) Slade Ct	0.10	380	R				From: 29-2481 Roundtree Rd					NA		NA			1997
(2341) Slade Ct	0.10	380	R				From: 29-2483 Vagabond Dr					NA		NA			1997
(2341) Slade Ct	0.04	110	R				From: 29-2338 Hickory Hill Rd					NA		NA			1997
(2342) Michael Pl	0.04	30	R				From: Dead End					NA		NA			1997
(2342) Michael Pl	0.06	80	R				From: 0.04 MW 29-1720					NA		NA			1997
(2343) Blundell Rd	0.10	510	R				From: 29-1720 Woodley Place					NA		NA			1997
(2343) Blundell Rd	0.12	280	R				From: 29-2304 Wayne Rd					NA		NA			1997
(2343) Blundell Cir	0.04	70	R				From: 29-2352 Kenfig Dr South					NA		NA			1997
(2344) Pinecrest Ct	0.10	80	R				From: 29-2336 Kenfig Dr					NA		NA			1997
							From: Dead End					NA		NA			1997
							From: Dead End					NA		NA			1997
							From: 29-712 Old Columbia Pike					NA		NA			1997

Virginia Department of Transportation
 Traffic Engineering Division
 2008
 Annual Average Daily Traffic Volume Estimates By Section of Route
 Fairfax Maintenance Area

Route	Length	AADT	QA	4Tire	Bus	-----Truck-----				QC	K Factor	QK	Dir Factor	AAWDT	QW	Year
						2Axle	3+Axle	1Trail	2Trail							
Fairfax County																
(2344) Whispering Lane	0.07	2300	R				From: 29-712 Old Columbia Pike				NA			NA		08/13/2002
(2344) Whispering Lane	0.15	2400	R				To: 29-3068 Mason Ridge Dr				NA			NA		08/13/2002
(2344) Whispering Lane	0.18	2400	R				To: 29-3682 Renwood Lane				NA			NA		08/13/2002
(2344) Whispering Lane	0.11	2800	R				To: 29-3066 Watkins Trail				NA			NA		08/13/2002
							To: SR 244 Columbia Pike									
(2345) Chepstow Lane	0.08	420	R				From: 29-2353 Kenfig Dr				NA			NA		08/13/2002
(2345) Chepstow Lane	0.10	420	R				To: 29-2347 Grenstead St				NA			NA		08/13/2002
(2345) Chepstow Lane	0.06	530	R				To: 29-2390 Donahue Ct				NA			NA		08/13/2002
							To: 29-1717 Barrett Rd									
(2346) Headrow Lane	0.11	200	R				From: 29-2353 Kenfig Dr				NA			NA		1997
(2346) Headrow Lane	0.05	80	R				To: 29-2347 Grenstead St				NA			NA		1997
							To: Dead End									
(2347) Grenstead St	0.07	70	R				From: 29-2345 Chepstow Lane				NA			NA		09/16/2002
							To: 29-2346 Headrow Lane									
(2348) Nottage Lane	0.10	300	R				From: 29-2450 Beechview Dr				NA			NA		1997
(2348) Nottage Lane	0.09	400	R				To: 29-2972 Kingswood Dr				NA			NA		1997
(2348) Nottage Lane	0.04	430	R				To: 29-2351 Glenroy Cir				NA			NA		1997
(2348) Nottage Lane	0.02	20	R				To: 29-2353 Kenfig Dr				NA			NA		1997
							To: Dead End									
(2349) Driver Circle	0.03	50	R				From: Dead End				NA			NA		09/19/2002
							To: 29-2353 Kenfig Dr									
(2350) Manor Rd	0.13	500	R				From: 29-1713 Westmoreland Rd				NA			NA		09/19/2002
(2350) Oak Ridge Rd	0.04	410	R				To: 29-2366 Oak Ridge Rd				NA			NA		1997
							To: 29-2366; Manor Rd									
(2350) Oak Ridge Rd	0.05	460	R				To: 29-2979 Rollin Rd				NA			NA		1997
(2350) Oak Ridge Rd	0.12	180	R				To: 29-2304 Wayne Rd				NA			NA		1997
							To: Dead End									
(2351) Glenroy Cir	0.03	120	R				From: Dead End				NA			NA		1997
							To: 29-2348 Nottage Lane									
(2352) Kenfig Dr South	0.04	240	R				From: 29-2304 Wayne Rd				NA			NA		1997
(2352) Kenfig Dr South	0.04	350	R				To: 29-2343 Blundell Rd				NA			NA		1997
							To: 29-6085 Blue Heron Dr									

Virginia Department of Transportation
Traffic Engineering Division
2008
Annual Average Daily Traffic Volume Estimates By Section of Route
Fairfax Maintenance Area

Route	Length	AADT	QA	4Tire	Bus	-----Truck-----				QC	K Factor	QK	Dir Factor	AAWDT	QW	Year
						2Axle	3+Axle	1Trail	2Trail							
Fairfax County																
(2353)	0.01	40	R								NA			NA		1997
(2353) Kenfig Dr	0.10	800	R								NA			NA		08/13/2002
(2353) Kenfig Dr	0.03	990	R								NA			NA		08/13/2002
(2353) Kenfig Dr	0.05	1200	R								NA			NA		08/13/2002
(2353) Kenfig Dr	0.04	960	R								NA			NA		08/13/2002
(2353) Kenfig Dr	0.05	1100	R								NA			NA		08/13/2002
(2354) Hockett St	0.07	50	R								NA			NA		1997
(2355) Putnam St	0.26	60	R								NA			NA		1997
(2356) Buckelew Dr	0.12	470	R								NA			NA		08/12/2002
(2356) Buckelew Dr	0.05	600	R								NA			NA		08/13/2002
(2356) Buckelew Dr	0.03	900	R								NA			NA		08/13/2002
(2356) Buckelew Dr	0.06	910	R								NA			NA		08/13/2002
(2356) Buckelew Dr	0.06	1800	R								NA			NA		08/13/2002
(2357) Wendy Ridge Lane	0.21	250	R								NA			NA		09/19/2002
(2358) Jeanne St	0.06	60	R								NA			NA		1997
(2358) Jeanne St	0.03	120	R								NA			NA		1997
(2359) Ronald St	0.10	40	R								NA			NA		1997
(2360) Tower St	0.17	240	R								NA			NA		08/14/2002
(2360) Tower St	0.19	400	R								NA			NA		08/14/2002
(2361) Manor Rd	0.06	410	R								NA			NA		08/14/2002
(2361) Manor Rd	0.12	340	R								NA			NA		08/14/2002
(2361) Manor Rd	0.03	1800	R								NA			NA		1987

Virginia Department of Transportation
Traffic Engineering Division
2008
Annual Average Daily Traffic Volume Estimates By Section of Route
Fairfax Maintenance Area

Route	Length	AADT	QA	4Tire	Bus	Truck				QC	K Factor	QK	Dir Factor	AAWDT	QW	Year
						2Axle	3+Axle	1Trail	2Trail							
Fairfax County																
(2362) Woodley Lane	0.09	700	R				From: 29-1720 Graham Rd					NA		NA		08/14/2002
(2362) Woodley Lane	0.08	510	R				To: 29-2364 Hodge Pl					NA		NA		08/14/2002
(2362) Woodley Lane	0.20	1400	R				From: 29-2363 Lewis Pl					NA		NA		08/14/2002
							To: 29-2361									
(2363) Lewis Pl	0.06	160	R				From: Dead End					NA		NA		08/14/2002
							To: 29-2362 Woodley Lane									
(2364) Hodge Pl	0.14	1000	R				From: 29-1713 Westmoreland Rd					NA		NA		08/14/2002
							To: 29-2362 Woodley Lane									
(2365) Noland Rd	0.03	20	R				From: Dead End					NA		NA		1997
(2365) Noland Rd	0.19	220	R				From: 29-1720 Graham Rd					NA		NA		08/14/2002
							To: 29-1713 W, Westmoreland Rd									
(2365) Oak Ridge Rd	0.19	130	R				From: 29-1713 E, Westmoreland Rd					NA		NA		08/14/2002
							To: 29-2361 Manor Rd									
(2366) Oak Ridge Rd	0.12	560	R				From: 29-1713 Westmoreland Rd					NA		NA		08/14/2002
(2366) Oak Ridge Rd	0.11	400	R				From: 29-2367 Alger Rd					NA		NA		08/14/2002
							To: 29-2350 Manor Rd									
(2367) Alger Rd	0.21	420	R				From: 29-1720 Graham Rd					NA		NA		08/14/2002
(2367) Alger Rd	0.03	300	R				From: 29-2368 Brush Dr					NA		NA		08/14/2002
(2367) Alger Rd	0.06	100	R				From: 29-2366 Oak Ridge Rd					NA		NA		1997
							To: Dead End									
(2368) Brush Dr	0.06	190	R				From: 29-649 Annandale Rd					NA		NA		1997
(2368) Brush Dr	0.04	100	R				From: Dead End; Gap					NA		NA		1997
(2368) Brush Dr	0.11	140	R				From: 29-2978 Kenfig Pl					NA		NA		1997
(2368) Brush Dr	0.07	160	R				From: 29-2981 Strathmore St					NA		NA		1997
							To: 29-2367 Alger Rd									
(2369) Bisvey Dr	0.15	220	R				From: Dead End					NA		NA		1997
							To: US 29 Lee Highway									
(2370) Rio Dr	0.16	1400	R				From: Dead End					NA		NA		08/14/2002
							To: SR 7; FR-755									
(2371) Carroll Pl	0.04	70	R				From: Dead End					NA		NA		1997
							To: 29-1717 Barrett Rd									
(2372) Graydon St	0.12	3000	R				From: 29-2307 Goucher Rd					NA		NA		08/14/2002
							To: 29-1717 Barrett Rd									

Virginia Department of Transportation
Traffic Engineering Division
2008
Annual Average Daily Traffic Volume Estimates By Section of Route
Fairfax Maintenance Area

Route	Length	AADT	QA	4Tire	Bus	-----Truck-----				QC	K Factor	QK	Dir Factor	AAWDT	QW	Year
						2Axle	3+Axle	1Trail	2Trail							
Fairfax County																
(2373) Hall Ct	0.04	70	R								NA			NA		1997
(2374) Hughes Ct	0.09	120	R								NA			NA		1997
(2375) Lincoln Ave	0.05	250	R								NA			NA		08/15/2002
(2376) Sewell Ave	0.13	200	R								NA			NA		08/15/2002
(2377) Kennedy St	0.03	30	R								NA			NA		08/09/2002
(2377) Kennedy St	0.06	140	R								NA			NA		08/09/2002
(2377) Kennedy St	0.05	220	R								NA			NA		08/09/2002
(2378) Ellison St	0.10	170	R								NA			NA		08/04/2002
(2379) Row St	0.11	2300	R								NA			NA		08/21/2002
(2380) Apex Cir	0.05	1200	R								NA			NA		08/21/2002
(2380) Apex Cir	0.01	710	R								NA			NA		08/21/2002
(2380) Apex Cir	0.09	900	R								NA			NA		08/21/2002
(2380) Apex Cir	0.12	320	R								NA			NA		08/21/2002
(2380) Apex Cir	0.24	740	R								NA			NA		08/21/2002
(2380) Apex Cir	0.04	210	R								NA			NA		1986
(2381) Row Pl	0.05	50	R								NA			NA		1997
(2382) Arlington Blvd Frontage	0.19	1100	R								NA			NA		08/21/2002
(2382) Arlington Blvd Frontage	0.14	1100	R								NA			NA		08/21/2002
(2382) Arlington Blvd Frontage	0.04	1100	R								NA			NA		08/21/2002
(2383) Wallace Dr	0.05	1400	R								NA			NA		08/21/2002
(2383) Wallace Dr	0.06	560	R								NA			NA		08/21/2002

Virginia Department of Transportation
Traffic Engineering Division
2008
Annual Average Daily Traffic Volume Estimates By Section of Route
Fairfax Maintenance Area

Route	Length	AADT	QA	4Tire	Bus	-----Truck-----				QC	K Factor	QK	Dir Factor	AAWDT	QW	Year
						2Axle	3+Axle	1Trail	2Trail							
Fairfax County																
(2383) Wallace Dr	0.06	460	R			From: 29-2384 Kaiser Pl					NA			NA		08/21/2002
						To: 29-1768 Frazier Pl										
(2383) Wallace Dr	0.04	440	R			From: 29-1768					NA			NA		08/21/2002
						To: 29-1723 S, Jefferson Ave										
(2383) Wallace Dr	0.02	410	R			From: 29-1723 N, Jefferson Ave					NA			NA		1986
						To: Dead End										
(2384) Kaiser Pl	0.05	110	R			From: 29-2383 Wallace Dr					NA			NA		1997
						To: 29-1720 Graham Rd										
(2385) Terry Lane	0.09	790	R			From: 29-1719 Rosemary Lane					NA			NA		09/10/2002
						To: 29-2386 Kadala Pl										
(2385) Terry Lane	0.05	1200	R			From: 29-2383 Wallace Dr					NA			NA		09/10/2002
						To: Dead End										
(2385) Terry Lane	0.06	1800	R			From: 29-2385 Terry Lane					NA			NA		09/10/2002
						To: 29-2382										
(2386) Kadala Pl	0.10	120	R			From: Dead End					NA			NA		1997
						To: 29-2385 Terry Lane										
(2387) Fredsen Pl	0.05	40	R			From: 29-2382					NA			NA		1997
						To: Dead End										
(2388) Wade Pl	0.07	70	R			From: Dead End					NA			NA		09/10/2002
						To: 29-1719 Rosemary Lane										
(2389) Jonathan Pl	0.03	60	R			From: 29-1719 Rosemary Lane					NA			NA		1997
						To: Dead End										
(2390) Donahue Ct	0.09	90	R			From: Dead End					NA			NA		1997
						To: 29-2345 Chepstow Lane										
(2391) Orchid Dr	0.11	130	R			From: 29-1772 Fisher Av; Fisher Ave					NA			NA		1986
						To: 29-2392 Moly Dr										
(2392) Moly Dr	0.09	NA				From: Cul-de-Sac					NA			NA		
						To: 29-694 Great Falls St										
(2392) Moly Dr	0.14	740	R			From: 29-2308 Casemont Dr					NA			NA		1986
						To: 29-2656 Primrose Dr										
(2392) Moly Dr	0.08	1200	R			From: 29-2840					NA			NA		09/17/2002
						To: 29-2391 Orchid Dr										
(2392) Moly Dr	0.07	590	R			From: 29-2391 Orchid Dr					NA			NA		09/17/2002
						To: 29-693 Westmoreland St										
(2392) Moly Dr	0.09	570	R			From: 29-693 Westmoreland St					NA			NA		09/17/2002
						To: Dead End										
(2393) Oakwood Dr	0.07	70	R			From: 29-3276					NA			NA		09/19/2002
						To: 29-2444 Foxwood Nook										
(2393) Oakwood Dr	0.12	1100	R			From: 29-2444 Foxwood Nook					NA			NA		09/19/2002

Virginia Department of Transportation
Traffic Engineering Division
2008
Annual Average Daily Traffic Volume Estimates By Section of Route
Fairfax Maintenance Area

Route	Length	AADT	QA	4Tire	Bus	-----Truck-----				QC	K Factor	QK	Dir Factor	AAWDT	QW	Year
						2Axle	3+Axle	1Trail	2Trail							
Fairfax County																
(2393) Oakwood Dr	0.15	1700	R													09/19/2002
(2393) Oakwood Dr	0.09	480	R													09/19/2002
(2393) Oakwood Dr	0.19	710	R													09/19/2002
(2394) Terrace Dr	0.04	690	R													09/10/2002
(2394) Terrace Dr	0.09	360	R													09/10/2002
(2394) Terrace Dr	0.10	500	R													09/10/2002
(2394) Terrace Dr	0.06	240	R													09/10/2002
(2394) Terrace Dr	0.07	340	R													09/10/2002
(2394) Terrace Dr	0.08	450	R													09/10/2002
(2394) Raleigh Rd	0.13	140	R													1997
(2395) Terrace Ct	0.02	50	R													09/10/2002
(2396) Mapledale Ct	0.06	60	R													1997
(2397) Bruce Lane	0.09	80	R													1997
(2398) Brenda Lane	0.10	100	R													1997
(2399) Lee Hwy Frontage	0.23	160	R													1986
(2399) Lee Hwy Frontage	0.02	410	R													1986
(2400) Cynthia Lane	0.04	40	R													1986
(2401) Cottage St	1.09	4900	G	97%	1%	1%	0%	0%	0%	C	NA		5300	G	2008	
(2401) Cottage St	0.15	310	R													1997
(2402) Pepperdine Dr	0.03	40	R													09/11/2002
(2402) Pepperdine Dr	0.04	140	R													09/11/2002
(2402) Pepperdine Dr	0.04	340	R													09/11/2002

Virginia Department of Transportation
Traffic Engineering Division
2008
Annual Average Daily Traffic Volume Estimates By Section of Route
Fairfax Maintenance Area

Route	Length	AADT	QA	4Tire	Bus	Truck				QC	K Factor	QK	Dir Factor	AAWDT	QW	Year
						2Axle	3+Axle	1Trail	2Trail							
Fairfax County																
(2402) Pepperdine Dr	0.40	210	R											NA		09/11/2002
(2403) Depaul Dr	0.06	170	R											NA		09/11/2002
(2403) Depaul Dr	0.06	100	R											NA		09/11/2002
(2403) Depaul Dr	0.03	120	R											NA		09/11/2002
(2403) Depaul Dr	0.05	280	R											NA		09/11/2002
(2403) Depaul Dr	0.07	90	R											NA		1997
(2404) Bowling Green Dr	0.27	1900	R											NA		09/11/2002
(2404) Bowling Green Dr	0.06	280	R											NA		09/11/2002
(2404) Bowling Green Dr	0.05	380	R											NA		09/11/2002
(2404) Bowling Green Dr	0.07	1500	R											NA		09/11/2002
(2404) Bowling Green Dr	0.10	1500	R											NA		09/11/2002
(2404) Bowling Green Dr	0.16	1500	R											NA		09/11/2002
(2405) Marquette St	0.21	100	R											NA		09/11/2002
(2406) Bowling Green Ct	0.05	80	R											NA		09/11/2002
(2407) Wooster Ct	0.11	150	R											NA		09/11/2002
(2408) Carnegie Dr	0.07	1000	R											NA		11/02/2005
(2408) Carnegie Dr	0.10	460	R											NA		09/11/2002
(2408) Carnegie Dr	0.08	270	R											NA		09/11/2002
(2408) Carnegie Dr	0.10	260	R											NA		09/16/2002
(2408) Carnegie Dr	0.06	360	R											NA		09/16/2002
(2409) Citadel Pl	0.03	30	R											NA		1997
(2409) Citadel Pl	0.03	70	R											NA		1997

Virginia Department of Transportation
Traffic Engineering Division
2008
Annual Average Daily Traffic Volume Estimates By Section of Route
Fairfax Maintenance Area

Route	Length	AADT	QA	4Tire	Bus	Truck				QC	K Factor	QK	Dir Factor	AAWDT	QW	Year
						2Axle	3+Axle	1Trail	2Trail							
Fairfax County																
(2410) Skidmore Cir	0.05	70	R				From: 29-2408 Carnegie Dr					NA		NA		1997
							To: Dead End									
(2411) Berea Dr	0.10	230	R				From: 29-2413 Wesleyan St					NA		NA		09/16/2002
							To: 29-2412 Berea Ct									
(2411) Berea Dr	0.11	470	R				From: 29-2408 Carnegie Dr					NA		NA		09/19/2002
							To: Dead End									
(2411) Syracuse Circle	0.14	170	R				From: 29-2411					NA		NA		1997
							To: Dead End									
(2412) Berea Ct	0.08	100	R				From: Dead End					NA		NA		1997
							To: Dead End									
(2413) Wesleyan St	0.05	70	R				From: 29-2411 Berea Dr					NA		NA		1997
							To: 29-2408 Carnegie Dr									
(2413) Wesleyan St	0.22	210	R				From: 29-2408 Carnegie Dr					NA		NA		1997
							To: Dead End									
(2413) Bowdoin Circle	0.05	70	R				From: 29-2404 Bowling Green Dr					NA		NA		1997
							To: Dead End									
(2414) Dennis Dr	0.05	40	R				From: 29-2401 W. Cottage St					NA		NA		1997
							To: 29-2408 Carnegie Dr									
(2415) Bucknell Dr	0.10	240	R				From: 29-2401 E. Cottage St					NA		NA		09/16/2002
							To: 29-2402 Pepperdine Dr									
(2415) Bucknell Dr	0.19	310	R				From: 29-2403 Depaul Dr					NA		NA		09/16/2002
							To: 29-2401 Cottage St									
(2416) Antioch Cir	0.11	100	R				From: 29-2418					NA		NA		09/16/2002
							To: 29-2489									
(2417) Drexel St	0.06	1500	R				From: 29-3644 Winder St					NA		NA		09/16/2002
							To: 29-3636 Stonewall Dr									
(2417) Drexel St	0.14	1000	R				From: 29-3645 McNeil St					NA		NA		09/16/2002
							To: 29-3642 Jackson Pkwy									
(2417) Drexel St	0.06	1000	R				From: 29-2417 Drexel St					NA		NA		09/16/2002
							To: 29-2419 Villanova Ct									
(2417) Drexel St	0.06	1700	R				From: 29-2490 Marymount Lane					NA		NA		09/16/2002
							To: 29-2489									
(2417) Drexel St	0.07	670	R				From: 29-2489					NA		NA		09/16/2002
							To: 29-3644 Winder St									
(2417) Drexel St	0.23	210	R				From: 29-3644 Winder St					NA		NA		09/16/2002
							To: 29-3644 Winder St									
(2418) Villanova Dr	0.09	500	R				From: 29-3644 Winder St					NA		NA		09/16/2002
							To: 29-3644 Winder St									
(2418) Villanova Dr	0.09	260	R				From: 29-3644 Winder St					NA		NA		09/16/2002
							To: 29-3644 Winder St									
(2418) Villanova Dr	0.05	630	R				From: 29-3644 Winder St					NA		NA		09/16/2002
							To: 29-3644 Winder St									
(2418) Villanova Dr	0.12	480	R				From: 29-3644 Winder St					NA		NA		09/16/2002
							To: 29-3644 Winder St									

Virginia Department of Transportation
Traffic Engineering Division
2008
Annual Average Daily Traffic Volume Estimates By Section of Route
Fairfax Maintenance Area

Route	Length	AADT	QA	4Tire	Bus	Truck				QC	K Factor	QK	Dir Factor	AAWDT	QW	Year
						2Axle	3+Axle	1Trail	2Trail							
Fairfax County																
(2418) Villanova Dr	0.11	400	R									NA		NA		09/16/2002
(2418) Villanova Dr	0.05	310	R									NA		NA		09/16/2002
(2418) Villanova Dr	0.07	100	R									NA		NA		09/16/2002
(2419) Villanova Ct	0.04	70	R									NA		NA		1997
(2420) Laurel Ridge Rd	0.17	130	R									NA		NA		1996
(2421) Buffalo Trace	0.08	60	R									NA		NA		1986
(2422) Starr Jordan Dr	0.25	150	R									NA		NA		1986
(2422) Starr Jordan Dr	0.21	100	R									NA		NA		12/16/2008
(2422) Starr Jordan Dr	0.23	150	R									NA		NA		09/24/2008
(2422) Starr Jordan Dr	0.07	130	R									NA		NA		09/24/2008
(2423) Burbank Rd	0.10	1100	R									NA		NA		09/24/2008
(2423) Burbank Rd	0.06	960	R									NA		NA		09/24/2008
(2423) Burbank Rd	0.12	820	R									NA		NA		09/24/2008
(2423) Burbank Rd	0.02	780	R									NA		NA		09/24/2008
(2423) Burbank Rd	0.10	1200	R									NA		NA		1986
(2423) Burbank Rd	0.09	850	R									NA		NA		09/24/2008
(2423) Burbank Rd	0.02	750	R									NA		NA		12/04/2008
(2423) Burbank Rd	0.14	800	R									NA		NA		09/24/2008
(2423) Papas Way	0.11	1100	R									NA		NA		09/24/2008
(2423) Papas Way	0.05	1200	R									NA		NA		09/24/2008
(2423) Papas Way	0.12	970	R									NA		NA		09/24/2008
(2423) Papas Way	0.04	1000	R									NA		NA		09/24/2008
(2423) Papas Way	0.08	1100	R									NA		NA		09/24/2008

Virginia Department of Transportation
Traffic Engineering Division
2008
Annual Average Daily Traffic Volume Estimates By Section of Route
Fairfax Maintenance Area

Route	Length	AADT	QA	4Tire	Bus	-----Truck-----				QC	K Factor	QK	Dir Factor	AAWDT	QW	Year
						2Axle	3+Axle	1Trail	2Trail							
Fairfax County																
(2423) Papas Way	0.11	1300	R								NA		NA			09/24/2008
(2424) Hugh Bennett Dr	0.07	210	R								NA		NA			09/24/2008
(2425) Argonne Dr	0.12	610	R								NA		NA			09/22/2008
(2425) Argonne Dr	0.29	340	R								NA		NA			09/22/2008
(2426) Selkirk Dr	0.04	40	R								NA		NA			1986
(2426) Selkirk Dr	0.14	140	R								NA		NA			09/22/2008
(2426) Selkirk Dr	0.17	160	R								NA		NA			09/22/2008
(2427) Valerie Ct	0.05	150	R								NA		NA			1986
(2427) Valerie Ct	0.15	100	R								NA		NA			1986
(2428) Phoebe Ct	0.05	30	R								NA		NA			1986
(2429) Druid Hill Rd	0.10	50	R								NA		NA			1986
(2430) Braeburn Rd	0.96	2500	G	97%	2%	1%	0%	0%	0%	C	0.106	F	0.530	2700	G	2008
(2430) Braeburn Rd	1.38	2000	G	97%	2%	1%	0%	0%	0%	F	0.146	F	0.637	2100	G	2008
(2431) Lime Ct	0.04	30	R								NA		NA			1986
(2432) Platte Pl	0.05	30	R								NA		NA			1986
(2433) Kristin Lane	0.12	370	R								NA		NA			1986
(2433) Kristin Lane	0.15	360	R								NA		NA			1986
(2433) Kristin Lane	0.19	390	R								NA		NA			1986
(2433) Kristin Lane	0.10	720	R								NA		NA			12/04/2008
(2433) Kristin Lane	0.11	510	R								NA		NA			09/22/2008
(2433) Kristin Lane	0.06	500	R								NA		NA			09/22/2008

Virginia Department of Transportation
Traffic Engineering Division
2008
Annual Average Daily Traffic Volume Estimates By Section of Route
Fairfax Maintenance Area

Route	Length	AADT	QA	4Tire	Bus	-----Truck-----				QC	K Factor	QK	Dir Factor	AAWDT	QW	Year
						2Axle	3+Axle	1Trail	2Trail							
Fairfax County																
(2434) Saranac Ct	0.11	80	R								NA		NA			1986
(2435) Flint Hill Rd	0.03	10	R								NA		NA			1997
(2435) Flint Hill Rd	0.62	4900	G	97%	1%	1%	1%	0%	0%	C	NA		5300	G		2008
(2436) Camp Alger Ave	0.03	330	R								NA		NA			1997
(2436) Camp Alger Ave	0.06	430	R								NA		NA			08/22/2002
(2436) Camp Alger Ave	0.06	640	R								NA		NA			1987
(2436) Camp Alger Ave	0.13	970	R								NA		NA			08/22/2002
(2436) Camp Alger Ave	0.04	1100	R								NA		NA			08/22/2002
(2436) Camp Alger Ave	0.11	1400	R								NA		NA			08/22/2002
(2436) Camp Alger Ave	0.14	2600	R								NA		NA			08/22/2002
(2436) Camp Alger Ave	0.06	1900	R								NA		NA			08/22/2002
(2436) Camp Alger Ave	0.08	2100	R								NA		NA			08/22/2002
(2436) Camp Alger Ave	0.20	1800	R								NA		NA			08/22/2002
(2436) Camp Alger Ave	0.10	1600	R								NA		NA			08/22/2002
(2436) Camp Alger Ave	0.06	1400	R								NA		NA			08/22/2002
(2436) Camp Alger Ave	0.08	1400	R								NA		NA			08/22/2002
(2437) Kimberly Dr	0.06	70	R								NA		NA			1997
(2437) Brandy Ct	0.07	2000	R								NA		NA			09/09/2002
(2437) Brandy Ct	0.10	1500	R								NA		NA			09/09/2002
(2437) Brandy Ct	0.05	1000	R								NA		NA			1997
(2437) Brandy Ct	0.08	80	R								NA		NA			1997
(2438) Sherry Ct	0.15	160	R								NA		NA			1997
(2439) Carol Lane	0.10	120	R								NA		NA			1986

Virginia Department of Transportation
Traffic Engineering Division
2008
Annual Average Daily Traffic Volume Estimates By Section of Route
Fairfax Maintenance Area

Route	Length	AADT	QA	4Tire	Bus	Truck				QC	K Factor	QK	Dir Factor	AAWDT	QW	Year
						2Axle	3+Axle	1Trail	2Trail							
Fairfax County																
(2439) Carol Lane	0.08	540	R								NA			NA		11/01/2005
						From: 29-2495 Parkwood Tee										
(2439) Carol Lane	0.07	430	R								NA			NA		11/01/2005
						From: 29-2445 Kenney Dr										
(2439) Carol Lane	0.06	380	R								NA			NA		11/01/2005
						From: 29-2441 Norfolk Lane										
(2439) Carol Lane	0.08	390	R								NA			NA		11/01/2005
						From: 29-2442 Nealon Dr										
(2439) Carol Lane	0.06	220	R								NA			NA		11/01/2005
						From: 29-2981 Dye Dr										
(2439) Carol Lane	0.10	430	R								NA			NA		11/01/2005
						From: 29-2438 Sherry Ct										
(2439) Carol Lane	0.10	380	R								NA			NA		11/01/2005
						From: 29-2977 Korte Ct										
(2439) Carol Lane	0.22	430	R								NA			NA		11/01/2005
						From: 29-2436 Camp Alger Ave										
						To: 29-649 Annandale Rd										
(2440) Normandy Lane	0.16	230	R								NA			NA		09/09/2002
						From: 29-2981 Dye Dr										
						To: 29-2977 Korte Ct										
(2441) Norfolk Lane	0.26	250	R								NA			NA		1997
						From: 29-2436 Camp Alger Ave										
(2441) Norfolk Lane	0.11	170	R								NA			NA		1997
						From: 29-2439 Carol Lane										
(2441) Norfolk Lane	0.03	10	R								NA			NA		1997
						From: 29-2338 Marc Dr										
						To: Dead End										
(2442) Nealon Dr	0.26	300	R								NA			NA		09/09/2002
						From: 29-2436 Camp Alger Ave										
(2442) Nealon Dr	0.12	300	R								NA			NA		09/09/2002
						From: 29-2439 Carol Lane										
						To: 29-2338 Marc Dr										
(2443) Siron St	0.06	70	R								NA			NA		1997
						From: 29-2338 Marc Dr										
						To: Dead End										
(2444) Foxwood Nook	0.06	70	R								NA			NA		1997
						From: Dead End										
						To: 29-2393 Oakwood Dr										
(2445) Kenney Dr	0.25	350	R								NA			NA		09/09/2002
						From: 29-2860 Holly Hill Dr										
(2445) Kenney Dr	0.10	340	R								NA			NA		09/09/2002
						From: 29-2439 Carol Lane										
						To: 29-2338										
(2446) Alice Ct	0.10	90	R								NA			NA		09/09/2002
						From: Dead End										
						To: 29-2436 Camp Alger Ave										
(2447) Monterey Dr	0.05	70	R								NA			NA		1997
						From: Dead End										
(2447) Monterey Dr	0.10	120	R								NA			NA		1997
						From: 29-2448 Pacific Lane										
						To: 29-816 Oak Ct										
(2448) Pacific Lane	0.16	1300	R								NA			NA		1986
						From: 29-2447 Monterey Dr										
						To: 29-3476 Kingston Lane										

Virginia Department of Transportation
Traffic Engineering Division
2008
Annual Average Daily Traffic Volume Estimates By Section of Route
Fairfax Maintenance Area

Route	Length	AADT	QA	4Tire	Bus	-----Truck-----				QC	K Factor	QK	Dir Factor	AAWDT	QW	Year
						2Axle	3+Axle	1Trail	2Trail							
Fairfax County																
(2448) Pacific Lane	0.13	650	R			From: 29-3476 Kingston Lane					NA		NA			10/15/2008
						To: 29-3512 Dodson Dr										
(2449) Sherwood Ct	0.04	60	R			From: Dead End					NA		NA			1997
						To: 29-1176										
(2450) Beechview Dr	0.03	320	R			From: 29-6085 Blue Heron Dr					NA		NA			09/09/2002
						To: 29-6086 Rose Glen Ct										
(2450) Beechview Dr	0.05	300	R			From: 29-2348 Nottage Lane					NA		NA			09/09/2002
						To: 29-2451 Kingwood Dr										
(2450) Beechview Dr	0.06	360	R			From: 29-2451 Kingwood Dr					NA		NA			09/09/2002
						To: 29-649 Annandale Rd										
(2451) Kingwood Dr	0.10	270	R			From: 29-2450 Beechview Dr					NA		NA			02/02/2006
						To: 29-2972 Kingwood Dr										
(2452) Little River Tpke Frontag	0.11	40	R			From: Dead End					NA		NA			1986
						To: 29-2453 Duncan Dr										
(2452) Little River Tpke Frontag	0.10	160	R			From: 29-2457 High Point Ct					NA		NA			02/14/2006
						To: Dead End										
(2453) Duncan Dr	0.04	210	R			From: 29-4488 Toll House Rd; 29-4683 Trotting Lane					NA		NA			12/02/2008
						To: 29-4682 Five Gates Rd										
(2453) Duncan Dr	0.13	310	R			From: 29-4681 Captain Hawkins Ct					NA		NA			12/02/2008
						To: 29-4680 Miss Anne Lane										
(2453) Duncan Dr	0.06	470	R			From: 29-4488 Toll House Rd					NA		NA			12/02/2008
						To: 29-4495 S, Briar Creek Dr										
(2453) Duncan Dr	0.06	1600	R			From: 29-4495 N, Briar Creek Dr					NA		NA			12/02/2008
						To: 29-4494 Mockingbird Dr										
(2453) Duncan Dr	0.19	1400	R			From: 29-4491 Holborn Ave					NA		NA			12/02/2008
						To: 29-2454 The Midway										
(2453) Duncan Dr	0.11	2400	R			From: 29-2456 Branch Rd					NA		NA			12/02/2008
						To: 29-2452 Little River Tpke Frontage										
(2453) Duncan Dr	0.01	2600	R			From: SR 236 Little River Tpke					NA		NA			01/19/2006
						To: Dead End										
(2454) The Midway	0.13	90	R			From: 29-2455 St Jerome Dr					NA		NA			1986
						To: 29-2455 St Jerome Dr										

Virginia Department of Transportation
Traffic Engineering Division
2008
Annual Average Daily Traffic Volume Estimates By Section of Route
Fairfax Maintenance Area

Route	Length	AADT	QA	4Tire	Bus	Truck				QC	K Factor	QK	Dir Factor	AAWDT	QW	Year
						2Axle	3+Axle	1Trail	2Trail							
Fairfax County																
(2454) The Midway	0.10	270	R									NA		NA		12/02/2008
(2454) The Midway	0.29	130	R									NA		NA		1986
(2455) St Jerome Dr	0.16	80	R									NA		NA		1986
(2456) Branch Rd	0.15	60	R									NA		NA		1986
(2457) High Point Ct	0.05	40	R									NA		NA		1986
(2458) Willow Run Dr	0.20	130	R									NA		NA		10/15/2008
(2459) Hemming Ct	0.05	4000	R									NA		NA		10/28/2008
(2459) Leesville Blvd	1.27	6500	G	99%	0%	1%	0%	0%	0%	C	0.087	F	0.581	7000	G	2008
(2460) Appomattox Ct	0.06	60	R									NA		NA		10/22/2008
(2461) Woodlark Dr	0.05	NA										NA		NA		
(2461) Woodlark Dr	0.51	910	R									NA		NA		12/02/2008
(2462) Spring Valley Dr	0.02	10	R									NA		NA		1986
(2462) Spring Valley Dr	0.12	550	R									NA		NA		10/14/2008
(2462) Spring Valley Dr	0.07	840	R									NA		NA		10/14/2008
(2462) Spring Valley Dr	0.12	900	R									NA		NA		10/14/2008
(2462) Spring Valley Dr	0.19	330	R									NA		NA		10/14/2008
(2462) Spring Valley Dr	0.07	130	R									NA		NA		10/14/2008
(2463) Valley St	0.11	90	R									NA		NA		1986
(2464) Spicewood Dr	0.02	NA										NA		NA		
(2464) Spicewood Dr	0.13	120	R									NA		NA		1997
(2465) Joyce St	0.12	300	R									NA		NA		09/22/2008

Virginia Department of Transportation
Traffic Engineering Division
2008
Annual Average Daily Traffic Volume Estimates By Section of Route
Fairfax Maintenance Area

Route	Length	AADT	QA	4Tire	Bus	-----Truck-----				QC	K Factor	QK	Dir Factor	AAWDT	QW	Year
						2Axle	3+Axle	1Trail	2Trail							
Fairfax County																
(2466) Fern Lane	0.06	160	R									NA		NA		09/09/2002
(2466) Fern Lane	0.16	160	R									NA		NA		09/10/2002
(2466) Fern Lane	0.07	1200	R									NA		NA		09/10/2002
(2466) Fern Lane	0.05	1100	R									NA		NA		09/10/2002
(2466) Fern Lane	0.05	1000	R									NA		NA		09/10/2002
(2466) Fern Lane	0.12	1500	R									NA		NA		09/10/2002
(2466) Fern Lane	0.26	1900	R									NA		NA		09/10/2002
(2467) Fern Pl	0.07	100	R									NA		NA		1997
(2468) Rose Lane	0.01	NA										NA		NA		
(2468) Rose Lane	0.13	380	R									NA		NA		09/10/2002
(2468) Rose Lane	0.25	3400	G	98%	1%	1%	0%	0%	0%	C	NA		3700	G		2008
(2468) Rose Lane	0.25	750	R									NA		NA		09/10/2002
(2469) Matthew Pl	0.12	780	R									NA		NA		04/02/2002
(2470) Allen St	0.03	1800	R									NA		NA		09/10/2002
(2471) Forest St	0.20	90	R									NA		NA		1986
(2471) Forest St	0.26	170	R									NA		NA		09/24/2008
(2472) Raleigh Ave	0.10	120	R									NA		NA		09/24/2008
(2472) Raleigh Ave	0.15	130	R									NA		NA		09/24/2008
(2473) Chapel Dr	0.07	760	R									NA		NA		09/24/2008
(2473) Chapel Dr	0.12	760	R									NA		NA		09/24/2008
(2473) Chapel Dr	0.22	540	R									NA		NA		09/24/2008
(2473) Chapel Dr	0.03	750	R									NA		NA		09/24/2008

Virginia Department of Transportation
Traffic Engineering Division
2008
Annual Average Daily Traffic Volume Estimates By Section of Route
Fairfax Maintenance Area

Route	Length	AADT	QA	4Tire	Bus	-----Truck-----				QC	K Factor	QK	Dir Factor	AAWDT	QW	Year
						2Axle	3+Axle	1Trail	2Trail							
Fairfax County																
(2474) Norfolk Ave	0.04	20	R								NA		NA			1986
(2474) Norfolk Ave	0.09	90	R								NA		NA			09/24/2008
(2475) Woolls Pl	0.05	30	R								NA		NA			1986
(2476) Belfast Pl	0.07	80	R								NA		NA			1986
(2477) Earlhurst St	0.04	40	R								NA		NA			1986
(2477) Earlhurst St	0.27	100	R								NA		NA			10/22/2008
(2477) Catlett St	0.09	110	R								NA		NA			10/22/2008
(2477) Catlett St	0.07	350	R								NA		NA			10/22/2008
(2477) Catlett St	0.11	90	R								NA		NA			1986
(2478) Skyview Ter	0.06	60	R								NA		NA			1997
(2478) Skyview Ter	0.05	60	R								NA		NA			1997
(2479) Quaker Ct	0.05	40	R								NA		NA			1997
(2480) Dalhouse St	0.05	170	R								NA		NA			10/23/2008
(2480) Dalhouse St	0.18	180	R								NA		NA			11/05/2008
(2481) Roundtree Rd	0.14	130	R								NA		NA			08/22/2002
(2481) Roundtree Rd	0.06	230	R								NA		NA			08/22/2002
(2481) Roundtree Rd	0.06	200	R								NA		NA			08/22/2002
(2482) Siesta Dr	0.11	310	R								NA		NA			08/22/2002
(2483) Vagabond Dr	0.04	30	R								NA		NA			1997
(2483) Vagabond Dr	0.05	220	R								NA		NA			1997
(2483) Vagabond Dr	0.06	300	R								NA		NA			1997
(2483) Vagabond Dr	0.08	500	R								NA		NA			1997

Virginia Department of Transportation
Traffic Engineering Division
2008
Annual Average Daily Traffic Volume Estimates By Section of Route
Fairfax Maintenance Area

Route	Length	AADT	QA	4Tire	Bus	Truck				QC	K Factor	QK	Dir Factor	AAWDT	QW	Year
						2Axle	3+Axle	1Trail	2Trail							
Fairfax County																
(2484) Young Dr	0.02	30	R								NA		NA			08/22/2002
(2484) Young Dr	0.12	30	R								NA		NA			09/16/2002
(2484) Young Dr	0.13	150	R								NA		NA			09/19/2002
(2485) Gerald Lane	0.14	20	R								NA		NA			1996
(2486) Thornwood Dr	0.21	170	R								NA		NA			1986
(2487) Glenvale Dr	0.11	220	R								NA		NA			11/08/2005
(2487) Glenvale Dr	0.08	410	R								NA		NA			11/08/2005
(2487) Glenvale Dr	0.23	550	R								NA		NA			11/08/2005
(2488) Mears St	0.10	350	R								NA		NA			1997
(2488) Mears St	0.07	210	R								NA		NA			1997
(2488) Mears St	0.13	90	R								NA		NA			1997
(2489) Colby St	0.17	140	R								NA		NA			09/16/2002
(2489) Colby Ct	0.06	80	R								NA		NA			09/16/2002
(2490) Marymount Lane	0.07	710	R								NA		NA			09/16/2002
(2491) Elsmore St	0.08	300	R								NA		NA			09/16/2002
(2491) Elsmore St	0.24	90	R								NA		NA			09/09/2002
(2492) Greer Ct	0.04	70	R								NA		NA			1997
(2493) Nelson Dr	0.09	70	R								NA		NA			09/18/2002
(2494) Maryview St	0.16	130	R								NA		NA			1997
(2494) Maryview St	0.11	70	R								NA		NA			1997
(2495) Parkwood Ter	0.10	290	R								NA		NA			09/10/2002

Virginia Department of Transportation
Traffic Engineering Division
2008
Annual Average Daily Traffic Volume Estimates By Section of Route
Fairfax Maintenance Area

Route	Length	AADT	QA	4Tire	Bus	Truck				QC	K Factor	QK	Dir Factor	AAWDT	QW	Year
						2Axle	3+Axle	1Trail	2Trail							
Fairfax County																
(2495) Parkwood Te	0.08	330	R									NA		NA		09/18/2002
(2495) Parkwood Te	0.08	500	R									NA		NA		09/10/2002
(2495) Parkwood Te	0.03	1500	R									NA		NA		09/10/2002
(2496) Kenneth Dr	0.03	45	R									NA		NA		09/10/2002
(2497) Saint James Pl	0.15	200	R									NA		NA		09/18/2002
(2498) Brad St	0.09	490	R									NA		NA		09/16/2002
(2498) Brad St	0.17	360	R									NA		NA		08/22/2002
(2498) Brad St	0.07	540	R									NA		NA		08/22/2002
(2498) Brad St	0.15	490	R									NA		NA		08/22/2002
(2498) Brad St	0.05	570	R									NA		NA		08/22/2002
(2499) Sherando Lane	0.13	70	R									NA		NA		09/24/2008
(2500) Spring Side Way	0.08	90	R									NA		NA		1997
(2501) Belmont Dr	0.21	180	R									NA		NA		09/15/2001
(2501) Belmont Dr	0.05	20	R									NA		NA		09/15/2001
(2502) Sandra Lane	0.05	40	R									NA		NA		08/14/2001
(2503) Jefferson St S	0.41	13000	G	98%	1%	1%	0%	0%	0%	C	NA		14000	G		2008
(2504) Leesburg Pike Frontage	0.01	200	R									NA		NA		09/18/2002
(2504) Leesburg Pike Frontage	0.18	110	R									NA		NA		09/18/2002
(2505) Wickens Rd	0.35	1000	R									NA		NA		07/12/2006
(2505) Wickens Rd	0.12	790	R									NA		NA		08/22/2005
(2505) Wickens Rd	0.13	380	R									NA		NA		08/22/2005

Virginia Department of Transportation
Traffic Engineering Division
2008
Annual Average Daily Traffic Volume Estimates By Section of Route
Fairfax Maintenance Area

Route	Length	AADT	QA	4Tire	Bus	-----Truck-----				QC	K Factor	QK	Dir Factor	AAWDT	QW	Year
						2Axle	3+Axle	1Trail	2Trail							
Fairfax County																
(2505) Wickens Rd	0.05	20	R			From: 29-5700					NA		NA			1996
						To: Dead End										
(2506) Vickers Dr	0.15	90	R			From: Cul-de-Sac					NA		NA			1996
						To: 29-2505 Wickens Rd										
(2507) Jonquil Cir	0.07	30	R			From: 29-2535 Mill Run Dr					NA		NA			1996
						To: Cul-de-Sac										
(2508) Bonnie View Dr	0.09	100	R			From: 29-2535 Mill Run Dr					NA		NA			09/19/2005
						To: 29-2509 Orchid Cir										
(2508) Bonnie View Dr	0.04	20	R			From: Dead End					NA		NA			1996
						To: Dead End										
(2509) Orchid Cir	0.08	50	R			From: 29-2508 Bonnie View Dr					NA		NA			1996
						To: Cul-de-Sac										
(2510) Fairbank St	0.11	60	R			From: 29-2535 Mill Run Dr					NA		NA			1996
						To: Dead End										
(2511) Marlene Lane	0.28	30	R			From: Cul-de-Sac					NA		NA			1996
						To: 29-2535 Mill Run Dr										
(2512) Delfield Lane	0.06	140	R			From: 29-700 Hunter Rd					NA		NA			1997
						To: 29-2513 Ardwick Ct										
(2512) Delfield Lane	0.04	60	R			From: Cul-de-Sac					NA		NA			1997
						To: Cul-de-Sac										
(2513) Ardwick Ct	0.04	40	R			From: Cul-de-Sac					NA		NA			1997
						To: 29-2512 Delfield Lane										
(2514) Basswood Ct	0.04	60	R			From: 29-3075 Laburnum St					NA		NA			09/18/2002
						To: Cul-de-Sac										
(2515) Downs Dr	0.24	70	R			From: US 50 Lee Jackson Hwy					NA		NA			09/18/2002
						To: 29-3833 Birch Dr										
(2515) Birch Dr	0.10	540	R			From: 29-3833; Downs Dr					NA		NA			09/18/2002
						To: 29-954 Chantilly Rd										
(2516) Maple Hill Rd	0.19	400	R			From: 29-1213					NA		NA			08/22/2005
						To: 29-2517 Pine Tree Dr										
(2516) Maple Hill Rd	0.10	NA				From: Cul-de-Sac					NA		NA			
						To: Cul-de-Sac										
(2517) Pine Tree Dr	0.19	160	R			From: 0.19 MW 29-2516					NA		NA			1997
						To: 29-2516 Maple Hill Rd										
(2517) Pine Tree Dr	0.32	110	R			From: Dead End					NA		NA			1997
						To: Dead End										
(2518) Highland Pl	0.15	120	R			From: 29-1019					NA		NA			1997
						To: 0.15 MN 29-1019										
(2518) Highland Pl	0.10	8	R			From: Cul-de-Sac					NA		NA			1997
						To: Cul-de-Sac										

Virginia Department of Transportation
 Traffic Engineering Division
 2008
 Annual Average Daily Traffic Volume Estimates By Section of Route
 Fairfax Maintenance Area

Route	Length	AADT	QA	4Tire	Bus	-----Truck-----				QC	K Factor	QK	Dir Factor	AAWDT	QW	Year
						2Axle	3+Axle	1Trail	2Trail							
Fairfax County																
(2519) Michele Ct	0.05	30	R								NA		NA			09/18/2002
From: 29-1019						Cul-de-Sac										
(2520) Greg Roy Lane	0.35	570	G	99%	0%	1%	0%	0%	0%	C	NA		630	G		2008
From: 29-665 W, Fox Mill Rd						29-665 E, Fox Mill Rd										
(2521)	0.07	40	R								NA		NA			1986
From: 29-2520 Greg Roy Lane						29-2522										
(2521)	0.10	30	R								NA		NA			1986
From: 29-2521						Dead End										
(2522)	0.05	5	R								NA		NA			1986
From: 0.07 MS SR 236						Dead End										
(2523) Southland Ave	0.07	980	R								NA		NA			1986
From: SR 236 Little River Tpke						Dead End										
(2523) Southland Ave	0.31	5400	R								NA		NA			1987
From: 29-664 Waples Mill Rd						29-2525 S, Wayland St										
(2524) Valeview Dr	0.07	710	R								NA		NA			1997
From: 29-2525 S, Wayland St						0.05 MN 29-2525										
(2524) Valeview Dr	0.05	180	R								NA		NA			1997
From: 0.05 MN 29-2525						0.16 MN 29-7473										
(2524) Valeview Dr	0.24	120	R								NA		NA			1997
From: 0.16 MN 29-7473						29-2525 N, Wayland St										
(2524) Valeview Dr	0.04	30	R								NA		NA			1997
From: 29-2525 N, Wayland St						29-2524 S, Valeview Dr										
(2525) Wayland St	0.16	650	R								NA		NA			1997
From: 29-2524 S, Valeview Dr						29-2526 Toreador Lane										
(2525) Wayland St	0.19	440	R								NA		NA			1997
From: 29-2526 Toreador Lane						29-2524 N, Valeview Dr										
(2525) Wayland St	0.08	490	R								NA		NA			1997
From: 29-2524 N, Valeview Dr						29-2566 Ellmore Lane										
(2525) Wayland St	0.13	530	R								NA		NA			1997
From: 29-2566 Ellmore Lane						29-5440 Valewood Dr										
(2525) Wayland St	0.08	390	R								NA		NA			1997
From: 29-5440 Valewood Dr						29-5456 Lyrac St										
(2525) Wayland St	0.27	410	R								NA		NA			1997
From: 29-5456 Lyrac St						29-672 Vale Rd										
(2525) Wayland St	0.08	390	R								NA		NA			1997
From: 29-672 Vale Rd						Cul-de-Sac										
(2526) Toreador Lane	0.15	130	R								NA		NA			1997
From: Cul-de-Sac						29-2525 Wayland St										
From: 29-2525 Wayland St						Dead End										
(2527) Mustang Dr	0.31	160	R								NA		NA			09/18/2002
From: Dead End						29-3593 Floris St										
(2527) Mustang Dr	0.09	410	R								NA		NA			08/02/2005
From: 29-3593 Floris St						29-3822 Mountain View Ct										
(2527) Mustang Dr	0.12	380	R								NA		NA			08/02/2005
From: 29-3822 Mountain View Ct						29-608 West Ox Rd										
(2527) Mustang Dr	0.12	380	R								NA		NA			08/02/2005
From: 29-608 West Ox Rd						29-657 Centreville Rd										
(2528) Lowe St	0.21	370	R								NA		NA			08/09/2005
From: 29-657 Centreville Rd						29-2530 Louise Ave										

Virginia Department of Transportation
Traffic Engineering Division
2008
Annual Average Daily Traffic Volume Estimates By Section of Route
Fairfax Maintenance Area

Route	Length	AADT	QA	4Tire	Bus	-----Truck-----				QC	K Factor	QK	Dir Factor	AAWDT	QW	Year
						2Axle	3+Axle	1Trail	2Trail							
Fairfax County																
(2528) Lowe St	0.05	100	R				From: 29-2530 Louise Ave				NA		NA		08/09/2005	
(2528) Lowe St	0.03	7	R				From: 29-2529 Armfield St				NA		NA		1996	
							To: Dead End									
(2529) Armfield St	0.04	20	R				From: 29-2528 Lowe St				NA		NA		1986	
							To: Dead End									
(2530) Louise Ave	0.14	100	R				From: Dead End				NA		NA		1996	
							To: 29-2528 Lowe St									
(2531) Chinquapin Rd	0.34	60	R				From: 29-738 Old Dominion Dr				NA		NA		1996	
							To: Cul-de-Sac									
(2532) Beaugard St	0.21	21000	G	98%	1%	1%	0%	0%	0%	C	NA		23000	G	2008	
(2532)	0.09	22000	G	98%	1%	1%	0%	0%	0%	F	NA		24000	G	2008	
							From: 29-713 North Chambliss St; Beaugard St									
							To: 29-613 Lincolnia Rd									
							To: WCL Alexandria									
(2533) Robindale Dr	0.19	1300	R				From: 29-743 Colvin Run Rd				NA		NA		09/19/2005	
(2533) Robindale Dr	0.10	1300	R				From: 29-2536 Bob-O-Link Cir				NA		NA		09/19/2005	
(2533) Robindale Dr	0.16	170	R				From: 29-2534 Phoenix Lane				NA		NA		04/15/2002	
							To: Cul-de-Sac									
(2534) Phoenix Lane	0.17	1200	R				From: 29-2533 Robindale Dr				NA		NA		09/19/2005	
							To: 29-2535 Mill Run Dr									
(2535) Mill Run Dr	0.10	20	R				From: 29-10454 Hessick Ct				NA		NA		1996	
(2535) Mill Run Dr	0.11	440	R				From: 29-2647 Claude Ct				NA		NA		09/19/2005	
(2535) Mill Run Dr	0.12	820	R				From: 29-2534 Phoenix Lane				NA		NA		09/19/2005	
(2535) Mill Run Dr	0.08	630	R				From: 29-2507 Jonquil Cir				NA		NA		09/19/2005	
(2535) Mill Run Dr	0.16	540	R				From: 29-2508 Bonnie View Dr				NA		NA		09/19/2005	
(2535) Mill Run Dr	0.04	340	R				From: 29-2510 Fairbank St				NA		NA		09/19/2005	
(2535) Mill Run Dr	0.23	120	R				From: 29-2511				NA		NA		1996	
							To: Dead End									
(2536) Bob-O-Link Cir	0.05	40	R				From: Dead End				NA		NA		1996	
							To: 29-2533 Robindale Dr									
(2537) Merion Lane	0.08	80	R				From: 29-2538				NA		NA		08/08/2001	
							To: Cul-de-Sac									
(2538) Prestwick Dr	0.13	90	R				From: Dead End				NA		NA		09/15/2001	
							To: 29-4481 Sedgefield Rd									

Virginia Department of Transportation
Traffic Engineering Division
2008
Annual Average Daily Traffic Volume Estimates By Section of Route
Fairfax Maintenance Area

Route	Length	AADT	QA	4Tire	Bus	Truck				QC	K Factor	QK	Dir Factor	AAWDT	QW	Year
						2Axle	3+Axle	1Trail	2Trail							
Fairfax County																
(2538) Prestwick Dr	0.13	360	R				From: 29-4481 Sedgefield Rd					NA		NA		09/15/2001
(2538) Prestwick Dr	0.03	460	R				To: 29-2539 Pelham Lane					NA		NA		09/15/2001
(2538) Prestwick Dr	0.14	1000	R				From: 29-2560 Berwynd Dr					NA		NA		09/15/2001
(2538) Prestwick Dr	0.08	680	R				To: 29-2559 Brookline Dr					NA		NA		09/15/2001
(2538) Prestwick Dr	0.14	900	R				From: 29-2545 Fox Chapel Rd					NA		NA		09/15/2001
(2538) Prestwick Dr	0.10	610	R				To: 29-2544 Sewickley Pl					NA		NA		09/15/2001
(2538) Prestwick Dr	0.07	1300	R				From: 29-2537 Merion Lane					NA		NA		09/15/2001
(2539) Pelham Lane	0.21	140	R				To: 29-620 Braddock Rd					NA		NA		08/08/2001
(2540) Doveville Lane	0.09	570	R				From: 29-2538					NA		NA		09/22/2008
(2540) Doveville Lane	0.10	670	R				To: Dead End					NA		NA		09/22/2008
(2540) Doveville Lane	0.09	440	R				From: 29-3654					NA		NA		09/22/2008
(2540) Doveville Lane	0.09	440	R				To: 29-2541					NA		NA		09/22/2008
(2540) Doveville Lane	0.10	40	R				From: 29-2541 Ellenwood Lane					NA		NA		1986
(2541) Ellenwood Lane	0.32	150	R				To: 29-2465 Joyce St					NA		NA		09/22/2008
(2542) N Chambliss St	0.10	3000	R				From: 29-2234 Littleton St					NA		NA		1986
(2542) N Chambliss St	0.05	2800	R				To: Dead End					NA		NA		01/30/2006
(2543) Kling Dr	0.02	30	R				From: 29-2540 Doveville Lane					NA		NA		1997
(2543) Kling Dr	0.05	370	R				To: 29-651 Guinea Rd					NA		NA		1997
(2543) Kling Dr	0.05	310	R				From: 29-613 Lincolnia Rd					NA		NA		1997
(2543) Kling Dr	0.15	140	R				To: 29-2543 Kling Dr					NA		NA		1997
(2543) Kling Dr	0.07	40	R				From: SCL Alexandria					NA		NA		1997
(2544) Sewickley Pl	0.08	40	R				To: Dead End					NA		NA		08/08/2001
(2545) Fox Chapel Rd	0.30	140	R				From: 29-2542, N Chambliss St					NA		NA		08/08/2001
							To: 29-3042 Joanne Dr					NA		NA		08/08/2001
							From: 29-2549 Rynex Dr					NA		NA		08/08/2001
							To: 29-2550 Albro Lane					NA		NA		08/08/2001
							From: Dead End					NA		NA		08/08/2001
							To: 29-2538					NA		NA		08/08/2001
							From: Cul-de-Sac					NA		NA		08/08/2001
							To: 29-2538					NA		NA		08/08/2001
							From: Dead End					NA		NA		08/08/2001

Virginia Department of Transportation
Traffic Engineering Division
2008
Annual Average Daily Traffic Volume Estimates By Section of Route
Fairfax Maintenance Area

Route	Length	AADT	QA	4Tire	Bus	Truck				QC	K Factor	QK	Dir Factor	AAWDT	QW	Year
						2Axle	3+Axle	1Trail	2Trail							
Fairfax County																
(2546) Stanley Pl	0.04	80	R				From: 29-2701 Griffith Rd				NA			NA		09/18/2002
							To: Dead End									
(2547) Leeds Rd	0.34	180	R				From: 29-672 Vale Rd				NA			NA		09/18/2002
							To: 29-1537 Hunters Valley Rd									
(2548) Bull Run Dr	0.87	380	R				From: Dead End				NA			NA		1986
							To: 29-621; 29-658									
(2549) Rynex Dr	0.20	150	R				From: 29-2543				NA			NA		1997
							To: Dead End									
(2550) Albro Lane	0.10	740	R				From: 29-2903				NA			NA		01/30/2006
							To: 29-7489 Deane Ct									
(2550) Albro Lane	0.04	740	R				From: 29-2543				NA			NA		01/30/2006
							To: Dead End									
(2551)	0.06	NA					From: Dead End				NA			NA		
							To: 29-645 Stringfellow Rd									
(2552) McGuire Ct	0.08	80	R				From: Dead End				NA			NA		1996
							To: 29-676 Clarks Crossing Rd									
(2552) Hawthorne Ridge Ct	0.14	110	R				From: 0.14 MN 29-676				NA			NA		11/18/2008
							To: 29-3578 Kilmarnock Dr									
(2553) Bosworth Ct	0.07	60	R				From: Cul-de-Sac				NA			NA		1997
							To: 29-3548 Briary Lane									
(2554) Okla Dr	0.14	320	R				From: 29-4496 Acosta Rd				NA			NA		12/07/2005
							To: 29-3412 Pr William Dr									
(2554) Okla Dr	0.17	950	R				From: 29-2555 Skyview Lane				NA			NA		12/07/2005
							To: SR 236 Little River Tpke									
(2555) Skyview Lane	0.14	280	R				From: 29-2554 Okla Dr				NA			NA		1997
							To: 29-4465 Pixie Ct									
(2555) Skyview Lane	0.18	100	R				From: Dead End				NA			NA		1997
							To: 29-1852 Arcadia Rd									
(2556) Chaco Rd	0.22	150	R				From: 29-1271 Frontage Rd				NA			NA		1986
							To: 0.09 MS 29-1852									
(2557) Jewel St	0.09	150	R				From: 29-1852 Arcadia Rd				NA			NA		1997
							To: Dead End									
(2558) Redwood Dr	0.05	200	R				From: ECL Vienna				NA			NA		11/17/2008
							To: 29-3863 Glyndon St									
(2558) Redwood Dr	0.05	370	R				From: 29-3864 Otis Ct				NA			NA		11/17/2008

Virginia Department of Transportation
Traffic Engineering Division
2008
Annual Average Daily Traffic Volume Estimates By Section of Route
Fairfax Maintenance Area

Route	Length	AADT	QA	4Tire	Bus	Truck				QC	K Factor	QK	Dir Factor	AAWDT	QW	Year
						2Axle	3+Axle	1Trail	2Trail							
Fairfax County																
(2558) Redwood Dr	0.13	440	R				From: 29-3864 Otis Ct					NA		NA		11/17/2008
(2558) Redwood Dr	0.08	1000	R				To: 29-1163 Lockett Ave					NA		NA		11/17/2008
							From: 29-698 Cedar Lane									
(2559) Brookline Dr	0.21	80	R				To: 29-2538					NA		NA		08/08/2001
							From: Dead End									
(2560) Berwynd Dr	0.16	170	R				To: 29-2538					NA		NA		07/07/1997
(2560) Berwynd Dr	0.15	80	R				From: 29-4628 Berwynd Ct					NA		NA		07/07/2000
							To: Dead End									
(2561) MacArthur Ave	0.03	220	R				From: WCL Vienna					NA		NA		11/18/2008
(2561) MacArthur Ave	0.05	140	R				To: 29-2562 Narragansett Pl					NA		NA		11/18/2008
							From: 29-2563 Rockport Rd									
(2562) Narragansett Pl	0.07	60	R				To: Dead End					NA		NA		1986
							From: 29-2561 MacArthur Ave									
(2563) Rockport Rd	0.12	110	R				To: Dead End					NA		NA		1986
(2563) Rockport Rd	0.11	110	R				From: 29-2561 MacArthur Ave					NA		NA		11/18/2008
							To: 29-4316 McKinley St									
(2564) Shasta Ct	0.05	40	R				From: Cul-de-Sac					NA		NA		1997
							To: 29-2491 Elmore St									
(2565) Park Terrace	0.07	NA					From: Cul-de-Sac					NA		NA		
							To: 29-1231 Park Terrace									
(2566) Ellmore Lane	0.02	8	R				From: Cul-de-Sac					NA		NA		1997
(2566) Ellmore Lane	0.05	60	R				To: 0.02 MN Cul-de-Sac					NA		NA		1997
							From: 29-2525 Wayland St									
(2567) Timber Valley Ct	0.08	120	R				To: Cul-de-Sac					NA		NA		1997
							From: 29-936									
(2568) Clarence Ave	0.06	150	R				To: 29-776 Colfax Ave					NA		NA		01/09/2006
(2568) Clarence Ave	0.03	150	R				From: 29-2569 Cook St					NA		NA		01/09/2006
							To: 29-1952 Terrett Ct									
(2569) Cook St	0.04	20	R				From: Dead End					NA		NA		1997
							To: 29-2568 Clarence Ave									
(2570) Easie St	0.18	80	R				From: 29-672 Vale Rd					NA		NA		1996
							To: Dead End									
(2571) Horner Ct	0.06	2600	R				From: 29-3412 Pr William Dr					NA		NA		12/07/2005
							To: 29-3664 Lido Pl									

Virginia Department of Transportation
Traffic Engineering Division
2008
Annual Average Daily Traffic Volume Estimates By Section of Route
Fairfax Maintenance Area

Route	Length	AADT	QA	4Tire	Bus	Truck				QC	K Factor	QK	Dir Factor	AAWDT	QW	Year
						2Axle	3+Axle	1Trail	2Trail							
Fairfax County																
(2571) Horner Ct	0.04	60	R				From: 29-3664 Lido Pl					NA		NA		12/07/2005
							To: Dead End; Gap									
(2571) Horner Ct	0.09	550	R				From: Dead End; Gap Terminus					NA		NA		12/07/2005
							To: 29-2761									
(2572) Opalocka Dr	0.06	400	R				From: 29-2672 Lemon Rd					NA		NA		10/20/2005
							To: 29-2590 Panarama Ct									
(2572) Opalocka Dr	0.19	280	R				From: 29-2042 Dean Dr					NA		NA		10/20/2005
							To: 29-3691 Colesbury Pl									
(2573) Laurel Leaf Lane	0.10	790	R				From: 29-978					NA		NA		12/07/2005
							To: 29-2596 Lynnhurst Dr									
(2574) Diamond Dr	0.07	1600	R				From: 29-2327 Patrick Henry Dr					NA		NA		08/21/2002
							To: 29-1975 Military Dr									
(2574) Diamond Dr	0.04	1500	R				From: 29-1955 Faragut Ct					NA		NA		08/21/2002
							To: 29-1976 Peace Valley Lane									
(2574) Diamond Dr	0.05	1500	R				From: 29-2760 Potterton Dr					NA		NA		08/22/2002
							To: 29-2327 Patrick Henry Dr									
(2575) Hillsborough Dr	0.13	10	R				From: 29-2176 Linwood Pl					NA		NA		08/22/2002
							To: 29-2577 Merryhill Pl									
(2576) Karlson St	0.09	290	R				From: 29-1944 Macon St					NA		NA		10/20/2005
							To: Cul-de-Sac									
(2576) Karlson St	0.05	270	R				From: 29-2576 Karlson St					NA		NA		10/20/2005
							To: 29-2235									
(2577) Merryhill Pl	0.05	60	R				From: SR 236 Little River Tpke					NA		NA		1997
							To: 29-1976 Peace Valley Lane									
(2578) Old Hickory Rd	0.26	620	R				From: 29-1871 S. White St					NA		NA		12/16/2008
							To: 29-2771									
(2579) Cheryl Dr	0.12	200	R				From: 29-1871 N. White St					NA		NA		1997
							To: 29-2580 Adrian Pl									
(2579) Cheryl Dr	0.02	250	R				From: 29-2581 Vinewood Pl					NA		NA		1997
							To: Dead End									
(2579) Cheryl Dr	0.13	190	R				From: 29-2579 Cheryl Dr					NA		NA		1997
							To: Dead End									
(2579) Cheryl Dr	0.07	190	R				From: 29-2579 Cheryl Dr					NA		NA		1997
							To: Dead End									
(2579) Cheryl Dr	0.06	130	R				From: 29-2579 Cheryl Dr					NA		NA		1997
							To: Dead End									
(2579) Cheryl Dr	0.01	20	R				From: 29-2579 Cheryl Dr					NA		NA		1997
							To: Dead End									
(2580) Adrian Pl	0.03	40	R				From: 29-2579 Cheryl Dr					NA		NA		1997
							To: Dead End									

Virginia Department of Transportation
Traffic Engineering Division
2008
Annual Average Daily Traffic Volume Estimates By Section of Route
Fairfax Maintenance Area

Route	Length	AADT	QA	4Tire	Bus	Truck				QC	K Factor	QK	Dir Factor	AAWDT	QW	Year
						2Axle	3+Axle	1Trail	2Trail							
Fairfax County																
(2581) Vinewood Pl	0.03	40	R				From: 29-2579 Cheryl Dr				NA			NA		1997
							To: Dead End									
(2582) Sleepy Lane	0.12	90	R				From: Dead End				NA			NA		1997
							To: 29-708 Kerns Rd									
(2583) Randall Pl	0.08	70	R				From: 29-708 Kerns Rd				NA			NA		1997
							To: Cul-de-Sac									
(2584) Rutland Pl	0.07	40	R				From: 29-708 Kerns Rd				NA			NA		1997
							To: Dead End									
(2587) Bel Glade St	0.15	490	R				From: 29-655 Blake Lane				NA			NA		1997
							To: 29-1280 Sayre Rd									
(2587) Bel Glade St	0.05	50	R				From: 29-1280 Sayre Rd				NA			NA		1997
							To: Dead End									
(2588) Charlottesville Rd	0.11	50	R				From: 29-2698 Hopewell Ave				NA			NA		10/15/2008
							To: 29-2169 Independence Ave									
(2588) Charlottesville Rd	0.08	50	R				From: 29-2169 Independence Ave				NA			NA		1986
							To: Dead End									
(2589) Gainesville Rd	0.02	10	R				From: Dead End				NA			NA		1986
							To: 29-2698 Hopewell Ave									
(2589) Gainesville Rd	0.06	80	R				From: 29-2698 Hopewell Ave				NA			NA		12/02/2008
							To: 29-2691 Front Royal Rd									
(2589) Gainesville Rd	0.03	10	R				From: 29-2691 Front Royal Rd				NA			NA		1986
							To: Dead End									
(2590) Panarama Ct	0.12	140	R				From: 29-2572 Opalocka Dr				NA			NA		1997
							To: Cul-de-Sac									
(2591) Hardwood Lane	0.06	460	R				From: 29-1007				NA			NA		10/24/2005
							To: 29-2592 Woodacre Dr									
(2591) Hardwood Lane	0.06	340	R				From: 29-2592 Woodacre Dr				NA			NA		10/24/2005
							To: 29-2593 Softwood Trail									
(2591) Hardwood Lane	0.06	220	R				From: 29-2593 Softwood Trail				NA			NA		10/24/2005
							To: 29-3074 Balsam Dr									
(2591) Hardwood Lane	0.07	20	R				From: 29-3074 Balsam Dr				NA			NA		1986
							To: Cul-de-Sac									
(2592) Woodacre Dr	0.10	280	R				From: 29-2591 Hardwood Lane				NA			NA		10/24/2005
							To: 29-2594 Crestwood Lane									
(2592) Woodacre Dr	0.10	610	R				From: 29-2594 Crestwood Lane				NA			NA		10/24/2005
							To: 29-1961 Autumn Dr									
(2592) Woodacre Dr	0.07	570	R				From: 29-1961 Autumn Dr				NA			NA		10/24/2005
							To: 29-2091 Woodacre Ct									
(2592) Woodacre Dr	0.10	530	R				From: 29-2091 Woodacre Ct				NA			NA		10/24/2005
							To: 29-3075 Laburnum St									
(2592) Woodacre Dr	0.10	260	R				From: 29-3075 Laburnum St				NA			NA		10/24/2005
							To: 29-5084 Ironwood Dr									
(2592) Woodacre Dr	0.06	180	R				From: 29-5084 Ironwood Dr				NA			NA		10/24/2005
							To: 29-3661 Highwood Dr									

Virginia Department of Transportation
Traffic Engineering Division
2008
Annual Average Daily Traffic Volume Estimates By Section of Route
Fairfax Maintenance Area

Route	Length	AADT	QA	4Tire	Bus	Truck				QC	K Factor	QK	Dir Factor	AAWDT	QW	Year
						2Axle	3+Axle	1Trail	2Trail							
Fairfax County																
(2592) Woodacre Dr	0.07	50	R				From: 29-3661 Highwood Dr				NA			NA		1986
							To: Dead End									
(2593) Softwood Trail	0.09	140	R				From: 29-2591 Hardwood Lane				NA			NA		10/24/2005
							To: 29-2594 Crestwood Lane									
(2594) Crestwood Lane	0.14	230	R				From: 29-1007 SOUTH				NA			NA		10/24/2005
							To: 29-1007 WEST									
(2594) Crestwood Lane	0.07	1200	R				From: 29-1007 EAST				NA			NA		10/24/2005
							To: 29-2592 Woodacre Dr									
(2594) Crestwood Lane	0.05	390	R				From: 29-2592 Woodacre Dr				NA			NA		10/24/2005
							To: 29-2593 Softwood Trail									
(2594) Crestwood Lane	0.09	280	R				From: 29-2593 Softwood Trail				NA			NA		10/24/2005
							To: 29-3074 Balsam Dr									
(2595) Aldrich Lane	0.03	30	R				From: Cul-de-Sac				NA			NA		1986
							To: 29-2635 Atlee Pl									
(2596) Lynnhurst Dr	0.16	110	R				From: Dead End				NA			NA		1986
							To: 29-2573 Laurel Leaf Lane									
(2596) Lynnhurst Dr	0.06	180	R				From: 29-2573 Laurel Leaf Lane				NA			NA		12/07/2005
							To: 29-2597 Goodview Ct									
(2596) Lynnhurst Dr	0.16	410	R				From: 29-2597 Goodview Ct				NA			NA		12/07/2005
							To: 29-978									
(2597) Goodview Ct	0.09	80	R				From: Cul-de-Sac				NA			NA		1997
							To: 29-2596 Lynnhurst Dr									
(2598) Stryker Ave	0.14	610	R				From: Cul-de-Sac				NA			NA		05/14/2002
							To: 29-672 Vale Rd									
(2598) Stryker Ave	0.13	310	R				From: 29-672 Vale Rd				NA			NA		1997
							To: 29-3284 Woodrow St									
(2598) Stryker Ave	0.21	190	R				From: 29-3284 Woodrow St				NA			NA		1997
							To: 29-3217 Garrett St									
(2599) Pensa Dr	0.10	80	R				From: Cul-de-Sac				NA			NA		1997
							To: 29-2774									
(2601) Lee St	0.09	70	R				From: Dead End				NA			NA		01/22/2002
							To: 29-2603 Gaines St									
(2601) Lee St	0.08	110	R				From: 29-2603 Gaines St				NA			NA		12/17/2008
							To: 29-8248									
(2601) Lee St	0.15	40	R				From: 29-8248				NA			NA		01/22/2002
							To: Dead End									
(2602) Jackson St	0.09	130	R				From: 29-2603 Gaines St				NA			NA		12/17/2008
							To: 29-8248									
(2602) Jackson St	0.06	370	R				From: 29-8248				NA			NA		12/17/2008
							To: 29-6172 Dove Nest Ct									
(2602) Jackson St	0.07	280	R				From: 29-6172 Dove Nest Ct				NA			NA		12/17/2008
							To: 29-6173 Willow Pond Lane									
(2602) Jackson St	0.16	260	R				From: 29-6173 Willow Pond Lane				NA			NA		01/22/2002
							To: Dead End									

Virginia Department of Transportation
Traffic Engineering Division
2008
Annual Average Daily Traffic Volume Estimates By Section of Route
Fairfax Maintenance Area

Route	Length	AADT	QA	4Tire	Bus	Truck				QC	K Factor	QK	Dir Factor	AAWDT	QW	Year
						2Axle	3+Axle	1Trail	2Trail							
Fairfax County																
(2603) Gaines St	0.10	40	R				From: 29-2601 Lee St							NA		12/17/2008
							To: 29-2602 Jackson St									
(2604) Fitzhugh St	0.21	320	R				From: 29-835							NA		12/18/2001
							To: 29-833 Stewart St									
(2604) Fitzhugh St	0.20	520	R				From: 29-652 Burke Rd							NA		12/18/2001
							To: 29-1292 Bren Mar Dr									
(2605) Indian Run Pkwy	0.06	390	R				From: 29-2624 Indian Run Pkwy							NA		10/14/2008
							To: 29-2623 Iona Way									
(2605) Indian Run Pkwy	0.05	430	R				From: 29-2611 Harvey Lane							NA		10/14/2008
							To: 29-2614 Gwyn Pl									
(2605) Indian Run Pkwy	0.08	460	R				From: 29-2613 Fiske Pl							NA		10/14/2008
							To: 29-2607 Sheldon Dr									
(2605) Indian Run Pkwy	0.09	580	R				From: 29-2608 Enid Pl							NA		12/02/2008
							To: 29-648 Edsall Rd									
(2605) Indian Run Pkwy	0.06	630	R				From: 29-648 Edsall Rd							NA		10/14/2008
							To: Dead End									
(2606) Beryl Rd	0.03	20	R				From: 29-1292 Bren Mar Dr							NA		1986
							To: 29-2607 Sheldon Dr									
(2606) Beryl Rd	0.28	610	R				From: 29-2617 Hershey Lane							NA		10/14/2008
							To: 29-3069									
(2606) Beryl Rd	0.15	3300	R				From: 29-648 Edsall Rd							NA		12/16/2008
							To: 29-1292 Bren Mar Dr									
(2607) Sheldon Dr	0.07	250	R				From: 29-2641 Fenton Ct							NA		10/14/2008
							To: 29-2618 Merle Pl									
(2607) Sheldon Dr	0.14	520	R				From: 29-2606 Beryl Rd							NA		10/14/2008
							To: 29-2622 Phyllis Lane									
(2607) Sheldon Dr	0.10	1100	R				From: 29-2605 Indian Run Pkwy							NA		10/14/2008
							To: Dead End									
(2607) Sheldon Dr	0.09	570	R				From: 29-2605 Indian Run Pkwy							NA		10/14/2008
							To: 29-2605 Indian Run Pkwy									
(2607) Sheldon Dr	0.11	330	R				From: 29-2605 Indian Run Pkwy							NA		12/02/2008
							To: 29-2605 Indian Run Pkwy									
(2608) Enid Pl	0.06	60	R				From: 29-904 Holly Lane							NA		1986
							To: 29-2605 Indian Run Pkwy									
(2609) Pineridge Dr	0.10	NA					From: 29-904 Holly Lane							NA		
							To: Accotink Pkwy									

Virginia Department of Transportation
 Traffic Engineering Division
 2008
 Annual Average Daily Traffic Volume Estimates By Section of Route
 Fairfax Maintenance Area

Route	Length	AADT	QA	4Tire	Bus	-----Truck-----				QC	K Factor	QK	Dir Factor	AAWDT	QW	Year
						2Axle	3+Axle	1Trail	2Trail							
Fairfax County																
(2609) Accotink Pkwy	0.24	60	R											NA		12/02/2008
(2610) Statecrest Dr	0.20	110	R											NA		1997
(2610) Statecrest Dr	0.14	120	R											NA		1997
(2610) Statecrest Dr	0.11	1100	R											NA		01/03/2006
(2610) Statecrest Dr	0.07	1100	R											NA		01/03/2006
(2611) Harvey Lane	0.10	100	R											NA		1986
(2612) Poplar Dr	0.16	180	R											NA		1986
(2613) Fiske Pl	0.06	70	R											NA		1986
(2614) Gwyn Pl	0.08	80	R											NA		1986
(2615) Pinewood St	0.07	280	R											NA		10/27/2005
(2615) Pinewood St	0.14	300	R											NA		10/27/2005
(2615) Pinewood St	0.02	480	R											NA		10/27/2005
(2616) Sigmona St	0.24	210	R											NA		10/27/2005
(2617) Hershey Lane	0.20	290	R											NA		10/14/2008
(2617) Hershey Lane	0.10	610	R											NA		10/14/2008
(2618) Merle Pl	0.06	140	R											NA		12/02/2008
(2618) Merle Pl	0.05	520	R											NA		10/14/2008
(2618) Merle Pl	0.04	440	R											NA		10/14/2008
(2618) Merle Pl	0.06	250	R											NA		12/02/2008
(2618) Merle Pl	0.02	220	R											NA		10/14/2008
(2618) Merle Pl	0.04	150	R											NA		10/14/2008

Virginia Department of Transportation
Traffic Engineering Division
2008
Annual Average Daily Traffic Volume Estimates By Section of Route
Fairfax Maintenance Area

Route	Length	AADT	QA	4Tire	Bus	Truck				QC	K Factor	QK	Dir Factor	AAWDT	QW	Year
						2Axle	3+Axle	1Trail	2Trail							
Fairfax County																
(2619) Melia St	0.17	130	R				From: 29-1223 Elder Ave				NA			NA		1986
(2619) Melia St	0.11	70	R				From: 29-1104 Greenleaf St				NA			NA		11/17/2008
							To: 29-1103 Hackberry St									
(2620) Asbury Ct	0.05	60	R				From: 29-2618 Merle Pl				NA			NA		1986
							To: Dead End									
(2621) Chase Court	0.05	120	R				From: Dead End				NA			NA		10/14/2008
							To: 29-2618 Merle Pl									
(2621) Bristol Ct	0.05	48	R				From: 29-2618 Merle Pl				NA			NA		1986
							To: Dead End									
(2622) Phyllis Lane	0.31	140	R				From: 29-1292 Bren Mar Dr				NA			NA		12/02/2008
							To: 29-2607 Sheldon Dr									
(2623) Iona Way	0.08	80	R				From: Dead End				NA			NA		1986
							To: 29-2605									
(2624) Indian River Pkwy	0.03	30	R				From: Dead End				NA			NA		1986
							To: 29-2605 Indian Run Pkwy									
(2625) Paula Rd	0.03	510	R				From: Dead End				NA			NA		1986
							To: 29-648 Edsall Rd									
(2626) Wills St	0.16	140	R				From: Cul-de-Sac				NA			NA		1986
							To: 29-635 Fleet Dr									
(2627) Royston St	0.09	390	R				From: 29-2797 Killebrew Dr				NA			NA		10/20/2008
							To: 29-3441 Regina Dr									
(2627) Royston St	0.07	340	R				From: 29-3441 Regina Dr				NA			NA		10/21/2008
							To: 29-3271 Roslyn Rd									
(2627) Royston St	0.11	300	R				From: 29-3271 Roslyn Rd				NA			NA		10/21/2008
							To: 29-2628 Weber St									
(2627) Royston St	0.07	280	R				From: 29-2628 Weber St				NA			NA		10/21/2008
							To: 29-2642 Terrell St									
(2627) Royston St	0.11	130	R				From: 29-2642 Terrell St				NA			NA		10/23/2008
							To: 29-2784 Bristow Dr									
(2628) Weber St	0.06	140	R				From: 29-2627 Royston St				NA			NA		10/22/2008
							To: 29-2034 Weber Ct									
(2628) Weber St	0.11	200	R				From: 29-2034 Weber Ct				NA			NA		10/22/2008
							To: 29-2642 Terrell St									
(2628) Weber St	0.11	130	R				From: 29-2642 Terrell St				NA			NA		10/22/2008
							To: 29-2784 Bristow Dr									
(2629) Erie St	0.07	1200	R				From: 29-2630 N, Heritage Dr				NA			NA		10/20/2008
							To: 29-2756 Arlen St									
(2629) Erie St	0.10	1100	R				From: 29-2756 Arlen St				NA			NA		10/20/2008
							To: 29-2755 Manion St									
(2629) Erie St	0.20	1000	R				From: 29-2755 Manion St				NA			NA		10/20/2008
							To: 29-2055 Newcastle Dr									

Virginia Department of Transportation
Traffic Engineering Division
2008
Annual Average Daily Traffic Volume Estimates By Section of Route
Fairfax Maintenance Area

Route	Length	AADT	QA	4Tire	Bus	-----Truck-----				QC	K Factor	QK	Dir Factor	AAWDT	QW	Year
						2Axle	3+Axle	1Trail	2Trail							
Fairfax County																
(2629) Erie St	0.20	160	R								NA			NA		10/20/2008
(2630) Heritage Dr	0.73	5000	G	98%	1%	1%	0%	0%	0%	F	0.092	F	0.671	5400	G	2008
(2630) Heritage Dr	0.36	10000	G	98%	1%	1%	0%	0%	0%	F	0.085	F	0.554	11000	G	2008
(2630) Heritage Dr	0.35	18000	G	98%	1%	1%	0%	0%	0%	C	0.08	F	0.621	19000	G	2008
(2631) Pioneer Lane	0.11	80	R								NA			NA		1997
(2631) Pioneer Lane	0.09	220	R								NA			NA		1997
(2631) Pioneer Lane	0.08	320	R								NA			NA		1997
(2631) Pioneer Lane	0.20	200	R								NA			NA		1997
(2632) Van Fleet Dr	0.07	330	R								NA			NA		1986
(2632) Van Fleet Dr	0.10	240	R								NA			NA		1986
(2633) Reddfield Dr	0.06	370	R								NA			NA		10/20/2005
(2633) Reddfield Dr	0.07	580	R								NA			NA		10/20/2005
(2634) Kirk Pl	0.05	46	R								NA			NA		1986
(2635) Atlee Pl	0.06	170	R								NA			NA		11/05/2008
(2635) Atlee Pl	0.14	170	R								NA			NA		11/05/2008
(2635) Atlee Pl	0.11	120	R								NA			NA		11/05/2008
(2635) Atlee Pl	0.15	130	R								NA			NA		11/05/2008
(2636) Dillon Ave	0.06	360	R								NA			NA		01/18/2006
(2636) Dillon Ave	0.14	290	R								NA			NA		01/18/2006
(2636) Dillon Ave	0.03	60	R								NA			NA		1997
(2637) Hane St	0.05	280	R								NA			NA		01/18/2006
(2637) Hane St	0.05	40	R								NA			NA		1986

Virginia Department of Transportation
Traffic Engineering Division
2008
Annual Average Daily Traffic Volume Estimates By Section of Route
Fairfax Maintenance Area

Route	Length	AADT	QA	4Tire	Bus	-----Truck-----				QC	K Factor	QK	Dir Factor	AAWDT	QW	Year
						2Axle	3+Axle	1Trail	2Trail							
Fairfax County																
(2638) Wise St	0.15	120	R			From: 29-2637 Hane St					NA			NA		1997
						To: 29-2639 McNeer St										
(2639) McNeer St	0.08	200	R			From: 29-2636 Dillon Ave					NA			NA		1997
						To: 29-2638 Wise St										
(2639) McNeer St	0.03	20	R			From: Dead End					NA			NA		1997
						To: Dead End										
(2640) Burnside Ct	0.06	60	R			From: Dead End					NA			NA		1997
						To: 29-2727 Leonard Dr										
(2640) Burnside Ct	0.06	440	R			From: 29-2727 Leonard Dr					NA			NA		1997
						To: 29-2763 Foster Rd										
(2640) Burnside Ct	0.12	110	R			From: 29-2763 Foster Rd					NA			NA		1997
						To: Dead End										
(2641) Fenton Ct	0.04	40	R			From: Dead End					NA			NA		1986
						To: 29-2607 Sheldon Dr										
(2642) Terrell St	0.06	260	R			From: 29-2686 Kalorama Rd					NA			NA		11/05/2008
						To: 29-2628 Weber St										
(2642) Terrell St	0.09	270	R			From: 29-2628 Weber St					NA			NA		10/22/2008
						To: 29-2627 Royston St										
(2642) Terrell St	0.06	380	R			From: 29-2627 Royston St					NA			NA		10/23/2008
						To: 29-2630 Heritage Dr										
(2642) Terrell St	0.17	130	R			From: 29-2630 Heritage Dr					NA			NA		10/20/2008
						To: 29-2055 Newcastle Dr										
(2643) Denison Pl	0.03	30	R			From: Dead End					NA			NA		1986
						To: 29-2635 Atlee Pl										
(2644) Gaddy Ct	0.08	120	R			From: Dead End					NA			NA		1997
						To: 29-1176										
(2645) Joan Ct	0.06	80	R			From: 29-1176					NA			NA		1997
						To: Dead End										
(2646) Parish Lane	0.03	20	R			From: 29-1176					NA			NA		1997
						To: Dead End										
(2647) Claude Ct	0.03	20	R			From: Cul-de-Sac					NA			NA		1996
						To: 29-2535 Mill Run Dr										
(2648) Gardner Pl	0.05	60	R			From: 29-2885					NA			NA		1986
						To: Dead End										
(2649) Ivor St	0.16	150	R			From: 29-2459 Leesville Blvd					NA			NA		12/02/2008
						To: 29-2885 Axton St										
(2650) Hinton St	0.20	130	R			From: 29-2459 Leesville Blvd					NA			NA		12/02/2008
						To: 29-2885 Axton St										
(2651) Rebel Dr	0.33	260	R			From: Cul-de-Sac					NA			NA		1997
						To: 29-1177 Aston St										

Virginia Department of Transportation
Traffic Engineering Division
2008
Annual Average Daily Traffic Volume Estimates By Section of Route
Fairfax Maintenance Area

Route	Length	AADT	QA	4Tire	Bus	-----Truck-----				QC	K Factor	QK	Dir Factor	AAWDT	QW	Year
						2Axle	3+Axle	1Trail	2Trail							
Fairfax County																
(2652) Heming Ave	0.25	NA														
			From:	Cul-de-Sac												
			To:	29-7590 Peaceful Ct												
(2652) Heming Ave	0.74	1200	R													1986
			From:	29-3673 Heming Pl												
(2652) Heming Ave	0.28	1600	R													10/28/2008
			From:	29-3247 Queensberry Ave												
(2652) Heming Ave	0.26	6200	G	98%	1%	1%	0%	0%	0%	F	0.096	F	0.669	6700	G	2008
			From:	29-2459 N; Heming Ct												
(2652) Heming Ave	0.72	5900	G	98%	1%	1%	0%	0%	0%	C	0.1	F	0.61	6400	G	2008
			To:	Braddock Rd												
			From:	29-2885 Axton St												
(2653) Ives Pl	0.15	110	R													10/28/2008
			To:	29-2885 Dunston St												
			From:	29-2885 Axton St												
(2654) Littleford St	0.16	70	R													10/28/2008
			To:	29-2870 Chatham St												
			From:	29-694 Great Falls St												
(2655) Montour Dr	0.24	270	R													1997
			To:	Cul-de-Sac												
			From:	29-1772 Fisher Ave												
(2656) Primrose Dr	0.17	140	R													1986
			To:	29-2392 Moly Dr												
			From:	Dead End												
(2657) Glenbrook Pl	0.06	50	R													1997
			To:	29-699 Prosperity Ave												
			From:	29-795 Munson Rd												
(2658) Lewis Lane	0.09	1100	R													1986
			To:	29-1026 Lacy Blvd												
			From:	29-7555 Hoffmans Lane												
(2659) Moncure Ave	0.15	920	R													1987
			To:	SR 244 Columbia Pike												
			From:	29-600 Silverbrook Rd												
(2660) Southrun Rd	0.32	4200	R													11/26/2001
			To:	29-7035 Silverdale Rd												
(2660) Southrun Rd	0.15	4100	R													12/15/2008
			To:	29-7035 Silverdale Rd												
			From:	29-2235 Elizabeth Lane												
(2661) Iva Lane	0.08	930	R													12/16/2008
			To:	End State Maintenance; Gap												
(2661) Iva Lane	0.13	770	R													1986
			To:	SR 236 Little River Tpke												
			From:	29-694 Great Falls St												
(2662) Poppy Dr	0.07	400	R													09/17/2002
			To:	29-2663 Dalmation Dr												
(2662) Poppy Dr	0.03	230	R													09/17/2002
			To:	29-2665 Panda Lane												
(2662) Poppy Dr	0.06	200	R													09/17/2002
			To:	29-2059 Deer Dr												
			From:	29-2672 Lemon Rd												
(2663) Dalmation Dr	0.05	330	R													09/17/2002
			To:	29-2041 Strata St												
(2663) Dalmation Dr	0.06	240	R													09/17/2002
			To:	29-2029 Blue Star Dr												

Virginia Department of Transportation
Traffic Engineering Division
2008
Annual Average Daily Traffic Volume Estimates By Section of Route
Fairfax Maintenance Area

Route	Length	AADT	QA	4Tire	Bus	Truck				QC	K Factor	QK	Dir Factor	AAWDT	QW	Year
						2Axle	3+Axle	1Trail	2Trail							
Fairfax County																
(2663) Dalmation Dr	0.14	200	R				From: 29-2029 Blue Star Dr					NA		NA		09/17/2002
(2663) Dalmation Dr	0.07	320	R				To: 29-2664 Whitehall Pl					NA		NA		09/17/2002
(2664) Whitehall Pl	0.06	30	R				To: 29-2662					NA		NA		1997
(2665) Panda Lane	0.05	220	R				From: 29-2663 Dalmation Dr					NA		NA		09/17/2002
(2666) Woodside Ct	0.08	100	R				To: Dead End					NA		NA		1996
(2667) Sunny Side Lane	0.17	160	R				From: 29-2662					NA		NA		09/17/2002
(2668) Ellis Ct	0.03	30	R				To: 29-2753					NA		NA		1997
(2669) Lehigh Lane	0.04	40	R				From: Dead End					NA		NA		1986
(2670) Roswell Dr	0.16	120	R				To: 29-2892 Add Dr					NA		NA		11/02/2005
(2670) Roswell Dr	0.02	300	R				From: Dead End					NA		NA		1986
(2670) Roswell Dr	0.05	150	R				To: 29-2884 Easton Dr					NA		NA		11/02/2005
(2670) Roswell Dr	0.06	180	R				From: 29-2631 Pioneer Lane					NA		NA		11/02/2005
(2670) Roswell Dr	0.10	140	R				To: 29-2695 Shelby Lane					NA		NA		11/02/2005
(2671) Montgomery St	0.03	10	R				From: 0.02 ME 29-2695					NA		NA		1986
(2671) Montgomery St	0.10	310	R				To: 29-3048					NA		NA		12/02/2008
(2671) Montgomery St	0.16	590	R				From: 29-3045					NA		NA		10/15/2008
(2671) Montgomery St	0.05	1200	R				To: 29-3055					NA		NA		10/15/2008
(2671) Montgomery St	0.06	1700	R				From: 29-3048					NA		NA		10/15/2008
(2671) Montgomery St	0.07	1600	R				To: 29-648 Edsall Rd					NA		NA		10/15/2008
(2671) Montgomery St	0.17	1500	R				From: 29-3020 Anders Terrace					NA		NA		10/15/2008
(2671) Montgomery St	0.06	1900	R				To: 29-3028 Gilpin Dr					NA		NA		12/02/2008
(2671) Montgomery St	0.77	300	R				From: 29-3021 Bostwick Dr					NA		NA		10/15/2008
							To: 29-620 Braddock Rd					NA		NA		10/15/2008
							From: 29-712 Columbia Rd					NA		NA		10/15/2008

Virginia Department of Transportation
Traffic Engineering Division
2008
Annual Average Daily Traffic Volume Estimates By Section of Route
Fairfax Maintenance Area

Route	Length	AADT	QA	4Tire	Bus	-----Truck-----				QC	K Factor	QK	Dir Factor	AAWDT	QW	Year
						2Axle	3+Axle	1Trail	2Trail							
Fairfax County																
(2672) Lemon Rd	0.44	1700	G	99%	1%	1%	0%	0%	0%	C	NA			1900	G	2008
(2673) Polk St	0.07	20	R								NA			NA		1986
(2674) Joplin St	0.15	310	R								NA			NA		12/02/2008
(2675) Pioneer Dr	0.06	60	R								NA			NA		11/17/2008
(2675) Pioneer Dr	0.18	300	R								NA			NA		11/17/2008
(2675) Pioneer Dr	0.13	360	R								NA			NA		11/17/2008
(2675) Pioneer Dr	0.04	220	R								NA			NA		11/17/2008
(2675) Pioneer Dr	0.09	320	R								NA			NA		11/17/2008
(2676) Buckskin St	0.05	230	R								NA			NA		11/17/2008
(2676) Buckskin St	0.06	340	R								NA			NA		11/17/2008
(2676) Buckskin St	0.06	480	R								NA			NA		11/17/2008
(2677) Frontier Dr	0.17	45000	G	98%	1%	1%	0%	0%	0%	F	0.088	F	0.555	49000	G	2008
(2677) Frontier Dr	0.44	31000	G	98%	1%	1%	0%	0%	0%	C	0.081	F	0.520	34000	G	2008
(2677) Frontier Dr	0.41	2300	G	98%	1%	1%	0%	0%	0%	F	0.090	F	0.546	2500	G	2008
(2677) Frontier Dr	0.04	1200	G	98%	1%	1%	0%	0%	0%	F	0.1	F	0.564	1200	G	2008
(2677) Frontier Dr	0.06	960	G	98%	1%	1%	0%	0%	0%	F	0.100	F	0.564	1000	G	2008
(2677) Frontier Dr	0.14	820	G	98%	1%	1%	0%	0%	0%	F	0.106	F	0.576	880	G	2008
(2677) Frontier Dr	0.09	280	R								NA			NA		11/17/2008
(2678) Custer St	0.06	200	R								NA			NA		11/17/2008
(2678) Custer St	0.06	230	R								NA			NA		11/17/2008
(2678) Custer St	0.06	240	R								NA			NA		11/17/2008
(2679) Abilene St	0.18	180	R								NA			NA		11/17/2008
(2679) Abilene St	0.14	90	R								NA			NA		11/17/2008

Virginia Department of Transportation
Traffic Engineering Division
2008
Annual Average Daily Traffic Volume Estimates By Section of Route
Fairfax Maintenance Area

Route	Length	AADT	QA	4Tire	Bus	Truck				QC	K Factor	QK	Dir Factor	AAWDT	QW	Year
						2Axle	3+Axle	1Trail	2Trail							
Fairfax County																
(2680) Alamo St	0.18	170	R											NA		11/17/2008
(2680) Alamo St	0.16	100	R											NA		11/17/2008
(2681) Cimarron St	0.06	330	R											NA		1986
(2681) Cimarron St	0.10	2300	R											NA		11/17/2008
(2681) Cimarron St	0.06	2200	R											NA		11/17/2008
(2681) Cimarron St	0.06	1800	R											NA		11/17/2008
(2681) Cimarron St	0.06	1700	R											NA		11/17/2008
(2681) Cimarron St	0.06	1800	R											NA		11/17/2008
(2682) Apache St	0.07	180	R											NA		11/17/2008
(2682) Apache St	0.14	70	R											NA		11/17/2008
(2682) Apache St	0.05	180	R											NA		1986
(2683) Crockett Pl	0.03	40	R											NA		1986
(2684) New Hope Dr	0.22	150	R											NA		10/27/2003
(2684) New Hope Dr	0.06	350	R											NA		10/27/2003
(2684) New Hope Dr	0.10	210	R											NA		10/27/2003
(2684) New Hope Dr	0.06	270	R											NA		10/27/2003
(2685) Danville St	0.10	100	R											NA		10/27/2003
(2685) Danville St	0.10	190	R											NA		10/27/2003
(2686) Kalorama Rd	0.08	60	R											NA		10/22/2003
(2686) Kalorama Rd	0.10	1900	R											NA		10/22/2003
(2686) Kalorama Rd	0.05	1900	R											NA		10/22/2003
(2686) Kalorama Rd	0.11	2200	R											NA		10/22/2003
(2686) Kalorama Rd	0.10	2900	R											NA		10/22/2003

Virginia Department of Transportation
Traffic Engineering Division
2008
Annual Average Daily Traffic Volume Estimates By Section of Route
Fairfax Maintenance Area

Route	Length	AADT	QA	4Tire	Bus	Truck				QC	K Factor	QK	Dir Factor	AAWDT	QW	Year
						2Axle	3+Axle	1Trail	2Trail							
Fairfax County																
(2686) Kalorama Rd	0.06	3500	R				From: 29-2784							NA		10/22/2003
							To: 29-2864 Ravensworth Rd									
(2687) Winterset Dr	0.38	660	R				From: SR 236; 29-3681							NA		10/31/2002
							To: 29-4916 Frost Lane									
(2687) Winterset Dr	0.09	340	R				From: 29-3781 Kay Ct							NA		10/31/2002
							To: Cul-de-Sac									
(2688) Olmstead Dr	0.16	140	R				From: 29-2724 NE							NA		09/23/2002
							To: 29-2724 SW									
(2688) Olmstead Dr	0.18	170	R				From: 29-2749 Sportsman Dr							NA		09/23/2002
							To: Cul-de-Sac									
(2689) Storm Ct	0.05	70	R				From: 29-2698 Hopewell Ave							NA		10/27/2003
							To: 29-2685 Danville St									
(2690) Dublin Ave	0.07	180	R				From: 29-2671							NA		10/27/2003
							To: 29-2691 Front Royal Rd									
(2690) Dublin Ave	0.07	150	R				From: 29-2692 Galax Ct							NA		10/27/2003
							To: 29-2684 New Hope Dr									
(2690) Dublin Ave	0.05	470	R				From: 29-648 Edsall Rd							NA		10/27/2003
							To: 29-2589 Gainesville Rd									
(2690) Dublin Ave	0.06	550	R				From: 29-2690 Dublin Ave							NA		10/27/2003
							To: Dead End									
(2690) Dublin Ave	0.07	650	R				From: Dead End							NA		10/27/2003
							To: 29-2690 Dublin Ave									
(2691) Front Royal Rd	0.18	150	R				From: Dead End							NA		10/29/2003
							To: 29-2690 Dublin Ave									
(2691) Front Royal Rd	0.04	60	R				From: 29-3646 Dalewood Pl							NA		1997
							To: 29-2848									
(2693) Fairlawn Dr	0.06	60	R				From: 29-2694							NA		1997
							To: 29-2821 Barbee St									
(2693) Fairlawn Dr	0.09	180	R				From: 29-2693 Fairlawn Dr							NA		10/25/2005
							To: 29-2694									
(2693) Fairlawn Dr	0.06	360	R				From: 29-2821 Barbee St							NA		10/25/2005
							To: 29-2821 Barbee St									
(2693) Fairlawn Dr	0.12	180	R				From: 29-1951 S, Elnido Dr							NA		10/07/2002
							To: 29-1951 N, Elnido Dr									
(2694) Dryden Dr	0.05	620	R				From: 29-1951 N, Elnido Dr							NA		10/07/2002
							To: 29-2824 Divine St									
(2694) Dryden Dr	0.04	970	R				From: 29-2824 Divine St							NA		10/30/2002
							To: 29-2824 Divine St									

Virginia Department of Transportation
Traffic Engineering Division
2008
Annual Average Daily Traffic Volume Estimates By Section of Route
Fairfax Maintenance Area

Route	Length	AADT	QA	4Tire	Bus	Truck				QC	K Factor	QK	Dir Factor	AAWDT	QW	Year
						2Axle	3+Axle	1Trail	2Trail							
Fairfax County																
(2694) Dryden Dr	0.06	370	R									NA		NA		10/07/2002
						From: 29-2824 Divine St										
						To: 29-3232 Dinneen Dr										
(2694) Dryden Dr	0.21	290	R									NA		NA		10/07/2002
						From: 29-2807 Birch Rd										
						To: 29-703 Shreve Rd										
(2695) Shelby Lane	0.06	300	R									NA		NA		10/22/2002
						From: 29-2696 Shelby Ct										
(2695) Shelby Lane	0.05	390	R									NA		NA		1997
						From: 29-2670 Roswell Dr										
(2695) Shelby Lane	0.05	130	R									NA		NA		10/22/2002
						From: 29-2631 Pioneer Lane										
(2695) Shelby Lane	0.03	49	R									NA		NA		10/22/2002
						From: Dead End										
						To: Dead End										
(2696) Shelby Ct	0.03	46	R									NA		NA		10/22/2002
						From: 29-2695 Shelby Lane										
						To: 29-2792 Venice Ct										
(2697) Lancaster Ct	0.08	100	R									NA		NA		10/21/2002
						From: Cul-de-Sac										
						To: 29-2589 Gainesville Rd										
(2698) Hopewell Ave	0.17	100	R									NA		NA		10/27/2003
						From: 29-2671										
(2698) Hopewell Ave	0.13	100	R									NA		NA		10/27/2003
						From: 29-2690 Dublin Ave										
(2698) Hopewell Ave	0.06	170	R									NA		NA		10/27/2003
						From: 29-2588 Charlottesville Rd										
(2698) Hopewell Ave	0.08	110	R									NA		NA		10/27/2003
						From: 29-2168 Blacksburg Rd										
						To: Dead End										
(2699) Clifton St	0.03	30	R									NA		NA		10/27/2003
						From: 29-2169 Independence Ave										
(2699) Clifton St	0.15	270	R									NA		NA		10/27/2003
						From: 29-2684 New Hope Dr										
(2699) Clifton St	0.06	610	R									NA		NA		10/27/2003
						From: 29-648 Edsall Rd										
						To: 29-695 Idylwood Rd										
(2700) Idyl Lane	0.09	7400	G	97%	1%	2%	0%	0%	0%	F	NA		8100	G		2008
						From: 29-2707 Pimmit Dr										
						To: 29-2707 Pimmit Dr										
(2701) Griffith Rd	0.54	2500	G	96%	2%	2%	0%	0%	0%	F	NA		2800	G		2008
						From: 29-2726 Fisher Dr										
(2701) Griffith Rd	0.31	1800	G	96%	2%	2%	0%	0%	0%	C	NA		2000	G		2008
						From: 29-650 Magarity Rd										
						To: 29-2704 Paxton Rd										
(2702) Arch Dr	0.20	540	R									NA		NA		09/26/2002
						From: 29-2701 Griffith Rd										
						To: 29-2704 Paxton Rd										
(2703) Nigh Rd	0.09	820	R									NA		NA		09/26/2002
						From: Maynard Dr										
						To: Nigh Rd										
(2703) Maynard Rd	0.17	20	R									NA		NA		09/25/2002
						From: 29-2733 Nigh Rd										

Virginia Department of Transportation
Traffic Engineering Division
2008
Annual Average Daily Traffic Volume Estimates By Section of Route
Fairfax Maintenance Area

Route	Length	AADT	QA	4Tire	Bus	Truck				QC	K Factor	QK	Dir Factor	AAWDT	QW	Year
						2Axle	3+Axle	1Trail	2Trail							
Fairfax County																
(2703) Nigh Rd	0.13	430	R									NA		NA		09/05/2002
(2704) Patterson Rd	0.12	NA										NA		NA		
(2704) Paxton Rd	0.13	920	R									NA		NA		09/15/2002
(2704) Paxton Rd	0.08	1600	R									NA		NA		09/25/2002
(2704) Paxton Rd	0.07	1700	R									NA		NA		09/25/2002
(2705) Leesburg Pike Frontage	0.07	850	R									NA		NA		1986
(2706) Redd Rd	0.07	110	R									NA		NA		1997
(2706) Redd Rd	0.10	90	R									NA		NA		09/25/2002
(2706) Redd Rd	0.04	20	R									NA		NA		1997
(2707) Pimmit Dr	0.02	NA										NA		NA		
(2707) Pimmit Dr	0.43	7900	G	97%	1%	2%	0%	0%	0%	F	NA		8600	G		2008
(2707) Pimmit Dr	0.50	6000	G	97%	1%	2%	0%	0%	0%	C	NA		6600	G		2008
(2707) Pimmit Dr	0.52	2100	G	97%	1%	2%	0%	0%	0%	F	NA		2300	G		2008
(2707) Pimmit Dr	0.63	1600	G	97%	1%	2%	0%	0%	0%	F	NA		1800	G		2008
(2708) Howard Ct	0.27	250	R									NA		NA		09/25/2002
(2709) Cherri Dr	0.09	870	R									NA		NA		09/14/2002
(2709) Cherri Dr	0.11	660	R									NA		NA		09/25/2002
(2709) Cherri Dr	0.14	770	R									NA		NA		09/26/2002
(2710) Leonard Rd	0.04	710	R									NA		NA		09/25/2002
(2710) Leonard Rd	0.15	530	R									NA		NA		09/25/2002
(2710) Leonard Rd	0.05	890	R									NA		NA		09/24/2002
(2710) Leonard Rd	0.02	510	R									NA		NA		09/25/2002

Virginia Department of Transportation
Traffic Engineering Division
2008
Annual Average Daily Traffic Volume Estimates By Section of Route
Fairfax Maintenance Area

Route	Length	AADT	QA	4Tire	Bus	-----Truck-----				QC	K Factor	QK	Dir Factor	AAWDT	QW	Year
						2Axle	3+Axle	1Trail	2Trail							
Fairfax County																
(2710) Leonard Rd	0.18	490	R				From: 29-2711 E, Bethune St					NA		NA		09/25/2002
(2710) Leonard Rd	0.06	40	R				To: 29-2701 Griffith Rd					NA		NA		09/25/2002
							To: Dead End									
(2711) Bethune St	0.14	290	R				From: 29-2714 Dexter Dr					NA		NA		09/26/2002
(2711) Bethune St	0.08	250	R				To: 29-2721 Burfoot St					NA		NA		09/25/2002
(2711) Cherri Dr	0.07	710	R				From: 29-2710 EAST					NA		NA		09/26/2002
							To: 29-2710 WEST									
(2711) Cherri Dr	0.17	420	R				From: 29-2726 WEST					NA		NA		09/25/2002
							To: 29-2726 EAST									
(2711) Cherri Dr	0.16	510	R				From: 29-2724 Lisle Ave					NA		NA		09/26/2002
							To: 29-650 Magarity Rd									
(2712) Burfoot St	0.05	49	R				From: Dead End					NA		NA		09/26/2002
(2712) Burfoot St	0.09	300	R				To: 29-2766					NA		NA		10/02/2002
(2712) Burfoot St	0.06	360	R				From: 29-2733					NA		NA		10/02/2002
							To: 29-2709 Cherri Dr									
(2713) Arden Ct	0.05	60	R				From: Dead End					NA		NA		10/02/2002
(2713) Arden Ct	0.05	70	R				To: 29-3450 Arden St					NA		NA		10/02/2002
							To: Dead End									
(2714) Dexter Dr	0.07	330	R				From: 29-2709 Cherri Dr					NA		NA		10/02/2002
(2714) Dexter Dr	0.04	350	R				To: 29-2711					NA		NA		10/02/2002
							To: 29-2701 Griffith Rd									
(2715) Storm Dr	0.28	660	R				From: 29-2707 Pimmit Dr					NA		NA		10/02/2002
(2715) Storm Dr	0.18	190	R				To: 29-2722 Friden Dr					NA		NA		09/26/2002
							To: Dead End									
(2716) Hileman Rd	0.24	630	R				From: 29-2707 Pimmit Dr					NA		NA		09/26/2002
(2716) Hileman Rd	0.13	80	R				To: 29-2722 E, Friden Dr					NA		NA		09/23/2002
							From: 29-2722 W, Friden Dr									
(2716) Hileman Rd	0.03	30	R				To: Dead End; Gap					NA		NA		1997
							To: 29-2749 Sportsman Dr									
(2717) Hillside Dr	0.23	330	R				From: 29-2707 Pimmit Dr					NA		NA		09/23/2002
(2717) Hillside Dr	0.15	560	R				To: 29-2722 E, Friden Dr					NA		NA		09/23/2002
							From: 29-2722 W, Friden Dr									
							To: Dead End									

Virginia Department of Transportation
Traffic Engineering Division
2008
Annual Average Daily Traffic Volume Estimates By Section of Route
Fairfax Maintenance Area

Route	Length	AADT	QA	4Tire	Bus	Truck				QC	K Factor	QK	Dir Factor	AAWDT	QW	Year	
						2Axle	3+Axle	1Trail	2Trail								
Fairfax County																	
(2718) Anderson Rd	0.18	630	R											NA		09/12/2002	
(2718) Anderson Rd	0.20	360	R											NA		09/23/2002	
(2718) Anderson Rd	0.20	770	R											NA		09/23/2002	
(2718) Anderson Rd	0.21	1100	R											NA		09/23/2002	
(2719) Taylor Rd	0.12	160	R											NA		09/23/2002	
(2719) Taylor Rd	0.02	8	R											NA		09/18/2002	
(2720) Pimmit Ct	0.08	100	R											NA		09/23/2002	
(2721) Burfoot St	0.14	210	R											NA		10/20/2005	
(2722) Friden Dr	0.07	1100	R											NA		09/23/2002	
(2722) Friden Dr	0.06	790	R											NA		09/23/2002	
(2722) Friden Dr	0.01	790	R											NA		09/23/2002	
(2722) Friden Dr	0.05	800	R											NA		09/26/2002	
(2722) Friden Dr	0.02	740	R											NA		09/23/2002	
(2722) Friden Dr	0.04	780	R											NA		10/20/2005	
(2722) Friden Dr	0.03	1500	R											NA		09/24/2002	
(2722) Friden Dr	0.03	970	R											NA		09/24/2002	
(2722) Friden Dr	0.04	510	R											NA		09/24/2002	
(2722) Friden Dr	0.03	1700	G	97%	1%	2%	0%	0%	0%	F	NA		1900	G	2008		
(2722) Friden Dr	0.02	10	R											NA		1986	
(2723) Industrial Rd	0.68	6200	G	93%	2%	2%	1%	2%	0%	C	0.076	F	0.848	6700	G	2008	
(2724) Lisle Ave	0.02	4500	G											NA	4800	G	2008
(2724) Lisle Ave	0.11	2500	R											NA		09/24/2002	
(2724) Lisle Ave	0.06	2500	R											NA		09/24/2002	

Virginia Department of Transportation
Traffic Engineering Division
2008
Annual Average Daily Traffic Volume Estimates By Section of Route
Fairfax Maintenance Area

Route	Length	AADT	QA	4Tire	Bus	Truck				QC	K Factor	QK	Dir Factor	AAWDT	QW	Year
						2Axle	3+Axle	1Trail	2Trail							
Fairfax County																
(2724) Lisle Ave	0.07	2800	R											NA	NA	09/24/2002
(2724) Lisle Ave	0.27	2100	R											NA	NA	09/24/2002
(2724) Lisle Ave	0.08	2200	R											NA	NA	09/24/2002
(2724) Lisle Ave	0.09	2200	R											NA	NA	09/24/2002
(2724) Lisle Ave	0.14	1900	R											NA	NA	09/25/2002
(2724) Lisle Ave	0.07	2000	R											NA	NA	09/24/2002
(2724) Lisle Ave	0.05	1200	R											NA	NA	09/24/2002
(2724) Lisle Ave	0.09	1100	R											NA	NA	09/24/2002
(2724) Lisle Ave	0.05	1100	R											NA	NA	09/24/2002
(2724) Lisle Ave	0.06	900	R											NA	NA	09/24/2002
(2724) Lisle Ave	0.07	750	R											NA	NA	09/24/2002
(2724) Lisle Ave	0.06	420	R											NA	NA	09/24/2002
(2725) Ware Rd	0.10	340	R											NA	NA	09/24/2002
(2725) Ware Rd	0.06	440	R											NA	NA	09/24/2002
(2725) Ware Rd	0.09	620	R											NA	NA	09/24/2002
(2725) Ware Rd	0.07	650	R											NA	NA	09/24/2002
(2726) Fisher Dr	0.14	300	R											NA	NA	09/24/2002
(2726) Fisher Dr	0.05	300	R											NA	NA	09/30/2002
(2726) Fisher Dr	0.07	820	R											NA	NA	09/30/2002
(2726) Fisher Dr	0.07	700	R											NA	NA	09/30/2002
(2726) Fisher Dr	0.12	450	R											NA	NA	09/30/2002
(2726) Fisher Dr	0.07	420	R											NA	NA	09/30/2002
(2726) Fisher Dr	0.05	600	R											NA	NA	09/30/2002
(2726) Fisher Dr	0.03	880	R											NA	NA	09/30/2002

Virginia Department of Transportation
Traffic Engineering Division
2008
Annual Average Daily Traffic Volume Estimates By Section of Route
Fairfax Maintenance Area

Route	Length	AADT	QA	4Tire	Bus	Truck				QC	K Factor	QK	Dir Factor	AAWDT	QW	Year
						2Axle	3+Axle	1Trail	2Trail							
Fairfax County																
(2726) Fisher Dr	0.09	120	R								NA			NA		09/16/2002
(2726) Fisher Dr	0.08	130	R								NA			NA		09/16/2002
(2726) Peabody Dr	0.18	1200	R								NA			NA		11/01/2002
(2726) Peabody Dr	0.16	730	R								NA			NA		09/24/2002
(2727) Leonard Dr	0.12	370	R								NA			NA		09/26/2002
(2727) Leonard Dr	0.21	360	R								NA			NA		10/01/2002
(2728) Oswald Pl	0.08	120	R								NA			NA		10/01/2002
(2729) Nordlie Pl	0.12	190	R								NA			NA		10/01/2002
(2730) Edgar Ct	0.18	410	R								NA			NA		10/01/2002
(2731) Leesburg Pike Frontage	0.13	120	R								NA			NA		09/16/2002
(2731) Leesburg Pike Frontage	0.04	130	R								NA			NA		09/16/2002
(2732) Fay Pl	0.03	70	R								NA			NA		10/01/2002
(2733) Nigh Rd	0.07	500	R								NA			NA		10/01/2002
(2733) Nigh Rd	0.05	450	R								NA			NA		10/01/2002
(2734) Prout Pl	0.08	130	R								NA			NA		10/01/2002
(2735) Industrial Dr	0.07	2400	R								NA			NA		10/15/2008
(2735) Industrial Dr	0.12	2300	R								NA			NA		10/15/2008
(2735) Industrial Dr	1.07	9500	G	86%	3%	3%	4%	4%	0%	C	0.084	F	0.550	10000	G	2008
(2736) Wall St	0.18	2000	R								NA			NA		11/03/2005
(2738) Lusby Pl	0.08	150	R								NA			NA		10/01/2002
(2739) Lunceford Lane	0.17	130	R								NA			NA		09/16/2002

Virginia Department of Transportation
Traffic Engineering Division
2008
Annual Average Daily Traffic Volume Estimates By Section of Route
Fairfax Maintenance Area

Route	Length	AADT	QA	4Tire	Bus	Truck				QC	K Factor	QK	Dir Factor	AAWDT	QW	Year
						2Axle	3+Axle	1Trail	2Trail							
Fairfax County																
(2740) Lunceford Lane	0.07	150	R				29-2739				NA			NA		10/01/2002
							29-650 Magarity Rd									
(2741) Hutchison St	0.09	890	R				29-2742 Reynolds St				NA			NA		10/01/2002
							29-694 Great Falls St									
(2741) Hutchison St	0.17	1100	R				Dead End				NA			NA		10/01/2002
							Cul-de-Sac									
(2742) Reynolds St	0.12	120	R				29-2321 Romney St				NA			NA		10/01/2002
							29-2321 Romney St				NA			NA		10/16/2002
(2742) Reynolds St	0.14	210	R				29-2741 Hutchison St				NA			NA		10/16/2002
							29-2743 Jenkins Lane									
(2743) Jenkins Lane	0.10	190	R				29-2322				NA			NA		10/16/2002
							29-2742 Reynolds St									
(2744) Fardale St	0.14	340	R				29-675 ECL Vienna				NA			NA		10/31/2002
							29-2746 McHenry St									
(2745) Casmar St	0.13	290	R				29-675 Park St				NA			NA		10/24/2002
							29-2746 McHenry St									
(2746) McHenry St	0.09	500	R				29-2744 Fardale St				NA			NA		10/24/2002
							29-2745 Casmar St									
(2746) McHenry St	0.19	520	R				29-698 Cedar Lane				NA			NA		10/24/2002
							29-694 Great Falls St									
(2747) Crutchfield St	0.12	80	R				Dead End				NA			NA		09/23/2002
							29-2722 Friden Dr									
(2748) Gilson St	0.20	290	R				29-2749 Sportsman Dr				NA			NA		10/02/2002
							29-2749 Sportsman Dr									
(2748) Gilson St	0.20	370	R				29-2724 Lisle Ave				NA			NA		10/02/2002
							29-650 Magarity Rd									
(2748) Gilson St	0.22	580	R				Dead End				NA			NA		10/02/2002
							29-3432 Tillman Dr									
(2749) Sportsman Dr	0.03	50	R				29-2724 Lisle Ave				NA			NA		10/02/2002
							29-2689 Storm Ct									
(2749) Sportsman Dr	0.09	310	R				Future 2715				NA			NA		10/02/2002
							29-2718 Anderson Rd									
(2749) Sportsman Dr	0.06	180	R				29-2748 Gilson St				NA			NA		10/02/2002
							29-2707 Pimmit Dr									

Virginia Department of Transportation
Traffic Engineering Division
2008
Annual Average Daily Traffic Volume Estimates By Section of Route
Fairfax Maintenance Area

Route	Length	AADT	QA	4Tire	Bus	Truck				QC	K Factor	QK	Dir Factor	AAWDT	QW	Year
						2Axle	3+Axle	1Trail	2Trail							
Fairfax County																
(2749) Sportsman Dr	0.10	400	R								NA			NA		10/02/2002
(2750) La Salle Ave	0.32	250	R								NA			NA		1997
(2751) Pice Pl	0.04	60	R								NA			NA		10/03/2002
(2752) Woodside Dr	0.12	1200	R								NA			NA		10/03/2002
(2752) Woodside Dr	0.12	740	R								NA			NA		10/03/2002
(2752) Woodside Dr	0.16	850	R								NA			NA		10/02/2002
(2752) Dixie Pl	0.15	100	R								NA			NA		10/03/2002
(2753) Woodside Dr	0.06	330	R								NA			NA		10/03/2002
(2753) Woodside Dr	0.08	210	R								NA			NA		10/03/2002
(2753) Woodside Dr	0.15	170	R								NA			NA		10/03/2002
(2754) Overlook Rd	0.17	150	R								NA			NA		10/03/2002
(2755) Manion St	0.09	250	R								NA			NA		10/20/2008
(2756) Arlen St	0.11	360	R								NA			NA		10/22/2003
(2756) Arlen St	0.08	180	R								NA			NA		10/22/2003
(2756) Arlen St	0.09	120	R								NA			NA		10/22/2003
(2756) Arlen St	0.08	160	R								NA			NA		10/22/2003
(2757) Belton Ct	0.04	40	R								NA			NA		10/03/2002
(2758) Chestnut Hill Ave	0.16	80	R								NA			NA		10/21/2002
(2759) Susquehannock Dr	0.26	210	R								NA			NA		10/03/2002
(2759) Susquehannock Dr	0.16	210	R								NA			NA		10/03/2002
(2760) Potterton Dr	0.11	3200	G	99%	1%	0%	0%	0%	0%	0%	C	NA	3500	G	2008	

Virginia Department of Transportation
Traffic Engineering Division
2008
Annual Average Daily Traffic Volume Estimates By Section of Route
Fairfax Maintenance Area

Route	Length	AADT	QA	4Tire	Bus	Truck				QC	K Factor	QK	Dir Factor	AAWDT	QW	Year
						2Axle	3+Axle	1Trail	2Trail							
Fairfax County																
(2760) Potterton Dr	0.23	1600	G	99%	1%	0%	0%	0%	0%	F	NA		1800	G	2008	
(2761) Kirkwood Dr	0.02	130	R								NA		NA		1986	
(2761) Kirkwood Dr	0.11	390	R								NA		NA		10/24/2002	
(2761) Kirkwood Dr	0.10	410	R								NA		NA		10/24/2002	
(2761) Kirkwood Dr	0.09	500	R								NA		NA		10/24/2002	
(2762) Courtley Ct	0.08	90	R								NA		NA		10/24/2002	
(2763) Foster Rd	0.06	390	R								NA		NA		10/02/2002	
(2764) Leonard Rd	0.06	350	R								NA		NA		10/02/2002	
(2765) Kilgore Rd	0.03	910	R								NA		NA		09/18/2002	
(2765) Kilgore Rd	0.07	370	R								NA		NA		10/02/2002	
(2765) Kilgore Rd	0.05	50	R								NA		NA		10/02/2002	
(2766) Foster Rd	0.06	360	R								NA		NA		10/02/2002	
(2767) Westwood Pl	0.03	100	R								NA		NA		09/18/2002	
(2768) Baldwin Dr	0.17	160	R								NA		NA		10/02/2002	
(2768) Baldwin Dr	0.10	280	R								NA		NA		10/02/2002	
(2768) Baldwin Dr	0.05	380	R								NA		NA		09/19/2002	
(2768) Baldwin Dr	0.06	370	R								NA		NA		10/02/2002	
(2768) Baldwin Dr	0.11	320	R								NA		NA		10/03/2002	
(2768) Baldwin Dr	0.06	450	R								NA		NA		10/03/2002	
(2768) Baldwin Dr	0.10	4000	R								NA		NA		10/03/2002	
(2769) Woodland Dr	0.24	80	R								NA		NA		10/03/2002	

Virginia Department of Transportation
Traffic Engineering Division
2008
Annual Average Daily Traffic Volume Estimates By Section of Route
Fairfax Maintenance Area

Route	Length	AADT	QA	4Tire	Bus	Truck				QC	K Factor	QK	Dir Factor	AAWDT	QW	Year
						2Axle	3+Axle	1Trail	2Trail							
Fairfax County																
(2770) Janet Lane	0.21	320	R			From: 29-3863 Glyndon St						NA		NA		11/17/2008
						To: 29-1163 Lockett Ave										
(2771) Anneliese Dr	0.17	1100	R			From: 29-2327 N, Patrick Henry Dr						NA		NA		10/17/2002
						To: 29-2778 Marcer St										
(2771) Anneliese Dr	0.06	1200	R			From: 29-2327 S, Patrick Henry Dr						NA		NA		10/17/2002
						To: 29-2579 Cheryl Dr										
(2772) Dexter Dr	0.20	180	R			From: Dead End						NA		NA		09/23/2002
						To: 29-2733 Nigh Rd										
(2773) Glen Forest Dr	0.15	2400	R			From: SR 7 Leesburg Pike						NA		NA		10/17/2002
						To: 29-2774										
(2773) Glen Forest Dr	0.01	1700	R			From: 29-2777 Longwood Dr						NA		NA		10/17/2002
						To: 29-3035 Kaywood Pl										
(2773) Glen Forest Dr	0.06	1400	R			From: 29-2776 Kaywood Dr						NA		NA		10/17/2002
						To: 29-3077 W, Durbin Pl										
(2773) Glen Forest Dr	0.17	1100	R			From: 29-9797 EAST						NA		NA		10/17/2002
						To: Dead End										
(2774) Longbranch Dr	0.06	60	R			From: 29-2599 Pensa Dr						NA		NA		10/17/2002
						To: 29-3016 Red Pine St										
(2774) Longbranch Dr	0.02	360	R			From: 29-2775 W, Boston Dr						NA		NA		10/17/2002
						To: Garland Dr										
(2774) Garland Dr	0.09	170	R			From: Longbranch Dr						NA		NA		10/17/2002
						To: 29-2775 E, Boston Dr										
(2774) Garland Dr	0.09	250	R			From: 29-2773 Glen Forest Dr						NA		NA		10/10/2002
						To: 29-2774										
(2775) Boston Dr	0.08	400	R			From: 29-2774						NA		NA		10/17/2002
						To: Dead End										
(2776) Kaywood Dr	0.04	70	R			From: 29-2777 Longwood Dr						NA		NA		10/17/2002
						To: 29-2773 Glen Forest Dr										
(2776) Kaywood Dr	0.12	90	R			From: 29-2776 Kaywood Dr						NA		NA		10/17/2002
						To: 29-2773 Glen Forest Dr										
(2777) Longwood Dr	0.07	180	R			From: 29-1735						NA		NA		10/22/2002
						To: 29-2771										

Virginia Department of Transportation
Traffic Engineering Division
2008
Annual Average Daily Traffic Volume Estimates By Section of Route
Fairfax Maintenance Area

Route	Length	AADT	QA	4Tire	Bus	Truck				QC	K Factor	QK	Dir Factor	AAWDT	QW	Year
						2Axle	3+Axle	1Trail	2Trail							
Fairfax County																
(2779) Travis Pkwy	0.20	1100	R				From: 29-3274 Thornton St					NA		NA		10/22/2002
							To: 29-711 Gallows Rd									
(2780) Hunting Ave	0.15	260	R				From: Dead End					NA		NA		10/03/2002
							To: 29-3547 Chain Bridge Rd									
(2781) North Rosser St	0.08	1100	R				From: 29-2917					NA		NA		10/16/2002
							To: 29-3436 Bouffant Blvd					NA		NA		10/23/2002
(2781) North Rosser St	0.05	1000	R				From: 29-1869 Magnolia Lane					NA		NA		10/23/2002
							To: Dead End									
(2782) Carmine St	0.06	60	R				From: Dead End					NA		NA		1986
							To: 29-2214 Bradford Dr					NA		NA		12/02/2008
(2782) Carmine Dr	0.14	440	R				From: 29-2864 Ravensworth Rd					NA		NA		
							To: 29-2785					NA		NA		10/21/2003
(2783) Rocart Dr	0.06	460	R				From: 29-2784					NA		NA		10/22/2003
							To: 29-2864 Ravensworth Rd									
(2784) Bristow Dr	0.30	160	R				From: 29-2797 W, Killebrew Dr					NA		NA		10/22/2003
							To: 29-2797 E, Killebrew Dr					NA		NA		10/22/2003
(2784) Bristow Dr	0.06	410	R				From: 29-2686 Kalorama Rd					NA		NA		10/22/2003
							To: 29-2628 Weber St					NA		NA		10/22/2003
(2784) Bristow Dr	0.06	210	R				From: 29-2627 Royston St					NA		NA		10/22/2003
							To: 29-2630 Heritage Dr					NA		NA		10/22/2003
(2784) Bristow Dr	0.20	400	R				From: 29-2055 Newcastle Dr					NA		NA		10/22/2003
							To: 29-2783 Rocart Dr					NA		NA		10/22/2003
(2784) Bristow Dr	0.13	210	R				From: Dead End					NA		NA		10/22/2003
							To: 0.05 MS 29-2783					NA		NA		1986
(2785) Pomponio Place	0.07	70	R				From: 29-2783 Rocart Dr					NA		NA		1986
							To: Dead End									
(2786) Crestwood Dr	0.09	710	R				From: 29-963 Hillcrest Pl					NA		NA		10/23/2003
							To: 29-3504 Glenview Ct					NA		NA		10/23/2003
(2786) Crestwood Dr	0.12	100	R				From: 29-2874 Conrad Rd					NA		NA		1997
							To: Dead End					NA		NA		1997
(2787) Pine Tree Rd	0.12	100	R				From: 29-2788 Frazier Lane					NA		NA		1997

Virginia Department of Transportation
Traffic Engineering Division
2008
Annual Average Daily Traffic Volume Estimates By Section of Route
Fairfax Maintenance Area

Route	Length	AADT	QA	4Tire	Bus	-----Truck-----				QC	K Factor	QK	Dir Factor	AAWDT	QW	Year
						2Axle	3+Axle	1Trail	2Trail							
Fairfax County																
(2787) Pine Tree Rd	0.18	270	R				From: 29-2788 Frazier Lane				NA		NA		1997	
							To: SR 123 Chain Bridge Rd									
(2788) Frazier Lane	0.10	48	R				From: 0.10 MW 29-2787				NA		NA		1997	
(2788) Frazier Lane	0.16	100	R				From: 29-2787 Pine Tree Rd				NA		NA		1997	
							To: Dead End									
(2789) Pinecastle Rd	0.07	360	R				From: 29-2039 Claremont Dr				NA		NA		10/21/2002	
(2789) Pinecastle Rd	0.15	890	R				From: 29-2793				NA		NA		10/31/2002	
(2789) Pinecastle Rd	0.05	1100	R				From: 29-1128 Dale Dr				NA		NA		10/21/2002	
(2789) Pinecastle Rd	0.07	810	R				From: 29-2791 Deerfield Ct				NA		NA		10/21/2002	
(2789) Pinecastle Rd	0.04	1400	R				From: 29-2792 Venice Ct				NA		NA		10/21/2002	
							To: 29-703 Shreve Rd									
(2790) Chestnut St	0.11	110	R				From: 29-703 Shreve Rd				NA		NA		10/21/2002	
(2790) Chestnut St	0.01	40	R				From: 29-2333 Hickory St				NA		NA		11/21/2002	
							To: Dead End									
(2791) Deerfield Ct	0.04	60	R				From: 29-2789 Pinecastle Rd				NA		NA		10/21/2002	
							To: Dead End									
(2792) Venice Ct	0.04	50	R				From: Dead End				NA		NA		10/31/2002	
(2792) Venice Ct	0.11	450	R				From: 29-2085 Salem Rd				NA		NA		10/31/2002	
(2792) Venice Ct	0.06	440	R				From: 29-2065 Lexington Rd				NA		NA		10/22/2002	
(2792) Venice Ct	0.06	510	R				From: 29-2040 Inglewood Ct				NA		NA		10/21/2002	
(2792) Venice Ct	0.06	700	R				From: 29-2039 Claremont Dr				NA		NA		10/21/2002	
(2792) Venice Ct	0.06	740	R				From: 29-2793				NA		NA		10/21/2002	
(2792) Venice Ct	0.06	790	R				From: 29-2697 Lancaster Ct				NA		NA		10/21/2002	
							To: 29-2789 Pinecastle Rd									
(2793) Barbour Rd	0.11	370	R				From: 29-2792 Venice Ct				NA		NA		10/21/2002	
(2793) Barbour Rd	0.09	1100	R				From: 29-2789 Pinecastle Rd				NA		NA		10/21/2002	
(2793) Barbour Rd	0.13	1100	R				From: 29-2046 Barbour Ct				NA		NA		10/21/2002	
(2793) Barbour Rd	0.05	1100	R				From: 29-2045 Leighton Dr				NA		NA		10/21/2002	
(2793) Barbour Rd	0.11	1200	R				From: 29-2044 Leighton Dr				NA		NA		10/08/2002	
							To: 29-695 Idylwood Rd									

Virginia Department of Transportation
Traffic Engineering Division
2008
Annual Average Daily Traffic Volume Estimates By Section of Route
Fairfax Maintenance Area

Route	Length	AADT	QA	4Tire	Bus	Truck				QC	K Factor	QK	Dir Factor	AAWDT	QW	Year
						2Axle	3+Axle	1Trail	2Trail							
Fairfax County																
(2794) George Washington Rd	0.55	320	R				From: 29-696 Wolftrap Rd				NA			NA		10/08/2002
							To: 29-677 Old Courthouse Rd									
(2795) Annanwood Ct	0.15	450	R				From: Dead End				NA			NA		10/08/2002
							To: 29-650; 29-711									
(2796) Glenbrook Rd	0.11	210	R				From: 29-3691 Colesbury Pl				NA			NA		10/08/2002
							To: 29-3660 Stoneleigh Ct									
(2796) Glenbrook Rd	0.09	470	R				From: 29-978 Southwick St				NA			NA		1997
							To: Dead End									
(2796) Glenbrook Rd	0.09	48	R				From: 29-2784 EAST				NA			NA		1997
							To: 29-2784 WEST									
(2797) Killebrew Dr	0.24	380	R				From: 29-2686 Kalorama Rd				NA			NA		10/22/2003
							To: 29-3407 Baxter Ct									
(2797) Killebrew Dr	0.12	220	R				From: 29-3405 College Lane				NA			NA		10/22/2003
							To: 29-3507 Oreana Dr									
(2797) Killebrew Dr	0.07	1700	R				From: 29-2627 Royston St				NA			NA		10/22/2003
							To: 29-3518 Danby Dr									
(2797) Killebrew Dr	0.10	1700	R				From: 29-2630 Heritage Dr				NA			NA		10/22/2003
							To: 29-693 Westmoreland St									
(2797) Killebrew Dr	0.06	1900	R				From: 29-1944 Macon St				NA			NA		10/22/2003
							To: 29-2891									
(2797) Killebrew Dr	0.12	2500	R				From: Dead End				NA			NA		10/22/2003
							To: SR 236 Little River Tpke									
(2797) Killebrew Dr	0.05	3400	R				From: 29-846 Leroy Pl				NA			NA		12/19/2006
							To: 29-2192									
(2797) Killebrew Dr	0.05	3500	R				From: Cul-de-Sac				NA			NA		1986
							To: 29-2802									
(2798) Lumsden St	0.16	730	R				From: 29-2805 Nottingham St				NA			NA		10/09/2002
							To: 29-691; 29-2803									
(2798) Lumsden St	0.08	600	R				From: 29-2807 Lorraine Ave				NA			NA		10/19/2002
							To: 29-2803 Massachusetts Ave									
(2798) Lumsden St	0.03	60	R				From: 29-2801 Virginia Ave				NA			NA		10/09/2002
							To: 29-2801 Virginia Ave									

Virginia Department of Transportation
Traffic Engineering Division
2008
Annual Average Daily Traffic Volume Estimates By Section of Route
Fairfax Maintenance Area

Route	Length	AADT	QA	4Tire	Bus	Truck				QC	K Factor	QK	Dir Factor	AAWDT	QW	Year
						2Axle	3+Axle	1Trail	2Trail							
Fairfax County																
(2803) Massachusetts Ave	0.06	430	R									NA		NA		10/10/2002
(2803) Massachusetts Ave	0.28	510	R									NA		NA		10/10/2002
(2804) Kensington St	0.13	640	R									NA		NA		10/10/2002
(2804) Kensington St	0.09	740	R									NA		NA		10/10/2002
(2804) Valley Wood Rd	0.39	200	R									NA		NA		10/10/2002
(2805) Nottingham St	0.05	300	R									NA		NA		01/18/2006
(2805) Nottingham St	0.11	170	R									NA		NA		01/18/2006
(2805) Nottingham St	0.05	740	R									NA		NA		01/18/2006
(2805) Nottingham St	0.02	640	R									NA		NA		01/18/2006
(2805) Franklin Ave	0.26	590	R									NA		NA		01/18/2006
(2805) Franklin Ave	0.17	750	R									NA		NA		01/18/2006
(2805) Franklin Ave	0.16	370	R									NA		NA		1986
(2806) Rhode Island Ave	0.21	350	R									NA		NA		10/10/2002
(2806) Rhode Island Ave	0.24	370	R									NA		NA		10/10/2002
(2807) Lorraine Ave	0.09	330	R									NA		NA		10/10/2002
(2807) Lorraine Ave	0.25	260	R									NA		NA		10/10/2002
(2807) Birch Rd	0.26	260	N									NA		NA		10/10/2002
(2807) Birch Rd	0.57	2300	G	99%	1%	0%	0%	0%	0%	F	NA		2500	G		2008
(2807) Birch St	0.16	3400	G	99%	1%	0%	0%	0%	0%	C	NA		3700	G		2008
(2808) Hitt Ave	0.15	250	G									NA		250	G	2008
(2808) Hitt Ave	0.06	510	R									NA		NA		10/07/2002
(2808) Hitt Ave	0.05	260	R									NA		NA		10/07/2002
(2808) Hitt Ave	0.25	310	R									NA		NA		10/07/2002

Virginia Department of Transportation
Traffic Engineering Division
2008
Annual Average Daily Traffic Volume Estimates By Section of Route
Fairfax Maintenance Area

Route	Length	AADT	QA	4Tire	Bus	-----Truck-----				QC	K Factor	QK	Dir Factor	AAWDT	QW	Year
						2Axle	3+Axle	1Trail	2Trail							
Fairfax County																
(2808) Hitt Ave	0.06	320	R				From: 29-2817 First Pl				NA			NA		10/07/2002
							To: 29-2807 Birch St									
(2809) 6th Pl	0.06	520	R				From: 29-690 Old Chesterbrook Rd				NA			NA		10/10/2002
							To: 29-2808 Hitt Ave									
(2809) 6th Pl	0.07	550	R				From: SR 309 Old Dominion Drive				NA			NA		10/10/2002
							To: 29-689 Linway Terrace									
(2809) 6th Pl	0.03	80	R				From: 29-689 Linway Terrace				NA			NA		10/10/2002
							To: 29-689 Linway Terrace									
(2810) Brookhaven Dr	0.17	240	R				From: 29-2811 Oakview Dr				NA			NA		10/10/2002
							To: 29-3207 Madison Ct									
(2810) Brookhaven Dr	0.09	150	R				From: 29-2819 Jefferson Pl				NA			NA		10/10/2002
							To: Dead End									
(2810) Brookhaven Dr	0.07	120	R				From: 29-2810 Brookhaven Dr				NA			NA		10/10/2002
							To: 29-3474									
(2811) Oakview Dr	0.10	220	R				From: 29-2819 Jefferson Pl				NA			NA		10/15/2002
							To: Dead End									
(2811) Oakview Dr	0.12	120	R				From: 29-2813 MacArthur Dr				NA			NA		10/15/2002
							To: 29-1553 Patton Terrace									
(2812) Franklin Ave	0.06	880	R				From: 29-695 Kirby Rd				NA			NA		10/09/2002
							To: 29-695 Kirby Rd									
(2812) Franklin Ave	0.09	950	R				From: 29-695 Kirby Rd				NA			NA		10/15/2002
							To: 29-3458 Bargo Ct									
(2813) MacArthur Dr	0.09	240	R				From: 29-3457 Kenbar Ct				NA			NA		10/09/2002
							To: 29-2805 Franklin Ave									
(2813) MacArthur Dr	0.03	230	R				From: 29-2805 Franklin Ave				NA			NA		09/24/2002
							To: Dead End									
(2813) MacArthur Dr	0.04	210	R				From: 29-2835 Somerville Dr				NA			NA		09/14/2002
							To: 29-2848									
(2814) Tucker Ave	0.24	220	R				From: 29-2821 Barbee St				NA			NA		10/15/2002
							To: 29-2807 Birch Rd									
(2814) Tucker Ave	0.17	110	R				From: 29-2807 Birch Rd				NA			NA		10/15/2002
							To: 29-3431 Noble Dr									
(2814) Tucker Ave	0.18	250	R				From: 29-2848				NA			NA		09/24/2002
							To: Dead End									
(2814) Tucker Ave	0.14	250	R				From: 29-2848				NA			NA		09/24/2002
							To: Dead End									
(2815) Jerry Pl	0.10	110	R				From: 29-2848				NA			NA		09/24/2002
							To: Dead End									

Virginia Department of Transportation
Traffic Engineering Division
2008
Annual Average Daily Traffic Volume Estimates By Section of Route
Fairfax Maintenance Area

Route	Length	AADT	QA	4Tire	Bus	-----Truck-----				QC	K Factor	QK	Dir Factor	AAWDT	QW	Year
						2Axle	3+Axle	1Trail	2Trail							
Fairfax County																
(2816) Dumbarton St	0.13	250	R			From: Arlington County Line					NA			NA		10/15/2002
(2816) Dumbarton St	0.09	230	R			To: 29-691 Franklin Park Rd					NA			NA		10/15/2002
(2816) Dumbarton St	0.10	60	R			To: 29-3230 Corland Ct					NA			NA		09/24/2002
						From: Dead End										
(2817) First Pl	0.05	150	R			To: 29-690 Old Chesterbrook Rd					NA			NA		10/08/2002
(2817) First Pl	0.05	130	R			To: 29-2808 Hitt Ave					NA			NA		10/08/2002
						From: SR 309 Old Dominion Drive										
(2818) Seventh Pl	0.05	30	R			To: Dead End					NA			NA		10/15/2002
						From: 29-2808 Hitt Ave										
(2819) Jefferson Pl	0.05	50	R			To: Dead End					NA			NA		10/18/2002
(2819) Jefferson Pl	0.07	150	R			To: 29-2810 Brookhaven Dr					NA			NA		10/15/2002
						From: 29-2811 Oakview Dr										
(2820) Byrnes Dr	0.16	170	R			To: Dead End					NA			NA		09/14/2002
(2820) Byrnes Dr	0.17	220	R			To: 29-2848					NA			NA		09/24/2002
(2820) Byrnes Dr	0.12	310	R			To: 29-2821 Barbee St					NA			NA		09/24/2002
						From: 29-2807 Birch Rd										
(2821) Barbee St	0.05	830	R			To: 29-695 Kirby Rd					NA			NA		09/23/2002
(2821) Barbee St	0.10	580	R			To: 29-2877 Mulroy St					NA			NA		09/23/2002
(2821) Barbee St	0.09	1500	R			To: 29-2822 Ivy Hill Dr					NA			NA		10/25/2005
(2821) Barbee St	0.06	590	R			To: 29-2823					NA			NA		09/23/2002
(2821) Barbee St	0.07	460	R			To: 29-2814 Tucker Ave					NA			NA		09/23/2002
(2821) Barbee St	0.07	500	R			To: 29-2820 Byrnes Dr					NA			NA		09/23/2002
(2821) Barbee St	0.05	420	R			To: 29-2828 Beverly Ave					NA			NA		09/23/2002
(2821) Barbee St	0.08	390	R			To: 29-2693 Fairlawn Dr					NA			NA		09/23/2002
						From: 29-1951 Elnido Dr										
(2822) Ivy Hill Dr	0.18	110	R			To: 29-2847 Chesterfield Pl					NA			NA		09/23/2002
(2822) Ivy Hill Dr	0.16	330	R			To: 29-2848					NA			NA		09/24/2002
(2822) Ivy Hill Dr	0.16	190	R			To: 29-2821 Barbee St					NA			NA		09/24/2002
						From: 29-695 Kirby Rd										
(2823) Chesterfield Ave	0.18	280	R			To: 29-2847 Chesterfield Pl					NA			NA		09/24/2002
						From: 29-2848 Youngblood Dr										

Virginia Department of Transportation
Traffic Engineering Division
2008
Annual Average Daily Traffic Volume Estimates By Section of Route
Fairfax Maintenance Area

Route	Length	AADT	QA	4Tire	Bus	-----Truck-----				QC	K Factor	QK	Dir Factor	AAWDT	QW	Year
						2Axle	3+Axle	1Trail	2Trail							
Fairfax County																
(2823) Chesterfield Ave	0.16	250	R			From: 29-2848 Youngblood Dr					NA			NA		09/24/2002
(2823) Chesterfield Ave	0.06	300	R			To: 29-2821 Barbee St					NA			NA		09/24/2002
(2823) Chesterfield Ave	0.15	350	R			From: 29-3990 Torregrossa Ct					NA			NA		09/24/2002
(2823) Chesterfield Ave						To: 29-695 Kirby Rd										
(2824) Divine St	0.10	45	R			From: Dead End					NA			NA		10/10/2002
(2824) Divine St	0.05	120	R			To: 0.10 ME Dead End					NA			NA		10/01/2002
(2824) Divine St	0.10	410	R			From: 29-3442 Dempsey St					NA			NA		10/10/2002
(2824) Divine St	0.23	170	R			To: 29-2694					NA			NA		10/10/2002
(2824) Divine St	0.30	220	R			From: 29-2807 Birch Rd					NA			NA		1997
(2824) Divine St						To: Dead End										
(2825) Woodman Dr	0.06	40	R			From: Cul-de-Sac					NA			NA		1986
(2825) Woodman Dr	0.08	140	R			To: 29-1949 Woodland Ter					NA			NA		10/24/2005
(2825) Woodman Dr						To: 29-689 Chesterbrook Rd										
(2826) Kirby Ct	0.18	190	R			From: Cul-de-Sac					NA			NA		09/23/2002
(2826) Kirby Ct						To: 29-693 Westmoreland St										
(2827) Strine Dr	0.24	190	R			From: 29-690 Old Chesterbrook Rd					NA			NA		09/24/2002
(2827) Strine Dr	0.06	230	R			To: 29-3786 Monza Rd					NA			NA		10/15/2002
(2827) Strine Dr						To: 29-2807 Birch St										
(2828) Beverly Ave	0.16	90	R			From: Dead End					NA			NA		10/15/2002
(2828) Beverly Ave	0.17	180	R			To: 29-2848					NA			NA		10/15/2002
(2828) Beverly Ave	0.05	60	R			From: 29-2821 Barbee St					NA			NA		10/15/2002
(2828) Beverly Ave						To: Dead End										
(2829) Whitcomb Pl	0.09	60	R			From: Dead End					NA			NA		10/22/2002
(2829) Whitcomb Pl	0.07	100	R			To: 29-1189					NA			NA		10/22/2002
(2829) Whitcomb Pl						To: Dead End										
(2830) Overbrook St	0.06	640	R			From: 29-1069 Beacon Lane					NA			NA		10/03/2002
(2830) Overbrook St	0.07	560	R			To: 29-1068 Lily Pond Dr					NA			NA		10/09/2002
(2830) Overbrook St	0.09	650	R			From: 29-2832 Crimmins Lane					NA			NA		10/09/2002
(2830) Overbrook St	0.09	720	R			To: 29-1009 Toronto St					NA			NA		10/09/2002
(2830) Overbrook St	0.07	730	R			From: 29-2831 Emilys Lane					NA			NA		10/09/2002
(2830) Overbrook St						To: 29-2833 Powhatan St										

Virginia Department of Transportation
Traffic Engineering Division
2008
Annual Average Daily Traffic Volume Estimates By Section of Route
Fairfax Maintenance Area

Route	Length	AADT	QA	4Tire	Bus	-----Truck-----				QC	K Factor	QK	Dir Factor	AAWDT	QW	Year
						2Axle	3+Axle	1Trail	2Trail							
Fairfax County																
(2831) Emilys Lane	0.03	70	R								NA		NA			10/09/2002
(2831) Emilys Lane	0.04	230	R								NA		NA			10/09/2002
(2832) Crimmins Lane	0.04	9	R								NA		NA			10/09/2002
(2832) Crimmins Lane	0.03	70	R								NA		NA			10/09/2002
(2833) Powhatan St	0.09	3500	G	99%	0%	0%	0%	0%	0%	C	NA		3800	G		2008
(2833) Powhatan St	0.06	3400	G	99%	0%	0%	0%	0%	0%	F	NA		3700	G		2008
(2833) Powhatan St	0.08	3300	G	99%	0%	0%	0%	0%	0%	F	NA		3600	G		2008
(2833) Powhatan St	0.06	2900	G	99%	0%	0%	0%	0%	0%	F	NA		3100	G		2008
(2834) Susans Lane	0.03	60	R								NA		NA			10/08/2002
(2835) Somerville Dr	0.07	250	R								NA		NA			10/08/2002
(2835) Somerville Dr	0.03	5	R								NA		NA			10/08/2002
(2835) Somerville Dr	0.03	20	R								NA		NA			10/09/2002
(2836) Tilden Pl	0.06	60	R								NA		NA			10/08/2002
(2837) Kirkley Ave	0.06	290	R								NA		NA			1997
(2837) Kirkley Ave	0.07	240	R								NA		NA			1997
(2837) Kirkley Ave	0.07	160	R								NA		NA			1997
(2837) Kirkley Ave	0.04	30	R								NA		NA			1997
(2838) Poole Lane	0.10	240	R								NA		NA			10/08/2002
(2838) Poole Lane	0.13	370	R								NA		NA			10/08/2002
(2839) Wicomico St	0.06	160	R								NA		NA			09/23/2002
(2839) Wicomico St	0.05	140	R								NA		NA			09/26/2002
(2840) Tulip Dr	0.13	130	R								NA		NA			10/16/2002

Virginia Department of Transportation
Traffic Engineering Division
2008
Annual Average Daily Traffic Volume Estimates By Section of Route
Fairfax Maintenance Area

Route	Length	AADT	QA	4Tire	Bus	-----Truck-----				QC	K Factor	QK	Dir Factor	AAWDT	QW	Year
						2Axle	3+Axle	1Trail	2Trail							
Fairfax County																
(2841) Brookside Rd	0.10	800	R			From: 29-689 Chesterbrook Rd					NA			NA		10/16/2002
(2841) Brookside Rd	0.20	590	R			To: 29-1007					NA			NA		10/16/2002
(2841) Brookside Rd	0.03	520	R			From: 29-3215 Calla Dr					NA			NA		10/16/2002
(2841) Brookside Rd	0.06	510	R			To: 29-3070 Bermuda Ct					NA			NA		10/09/2002
(2841) Brookside Rd	0.07	400	R			From: 29-3386 Upton St					NA			NA		10/22/2002
(2841) Brookside Rd	0.08	90	R			To: 29-3988					NA			NA		10/16/2002
(2842) Ogden St	0.10	150	R			From: Dead End					NA			NA		10/16/2002
(2842) Ogden St	0.11	90	R			To: 29-2853 Marthas Lane					NA			NA		10/16/2002
(2842) Ogden St	0.09	48	R			From: 29-703 Shreve Rd					NA			NA		10/16/2002
(2843) Halsey Rd	0.20	110	R			To: 29-3269 Ogden Ct					NA			NA		10/31/2002
(2844) Foxhall Rd	0.05	200	R			From: Dead End					NA			NA		10/31/2002
(2844) Foxhall Rd	0.34	180	R			To: 29-695 Kirby Rd					NA			NA		10/31/2002
(2845) Sawyer Pl	0.08	110	R			From: Begin Loop					NA			NA		10/08/2002
(2846) N Albemarle St	0.05	1400	R			To: End Loop					NA			NA		10/22/2002
(2846) N Albemarle St	0.17	940	R			From: Dead End					NA			NA		10/31/2002
(2846) N Albemarle St	0.10	1200	R			To: 29-2837 Kirkley Ave					NA			NA		10/08/2002
(2847) Chesterfield Pl	0.07	100	R			From: Arlington County Line					NA			NA		10/15/2002
(2848) Youngblood Dr	0.07	1800	R			To: 29-894 Forest Lane					NA			NA		10/15/2002
(2848) Youngblood Dr	0.05	1700	R			From: 29-1949 Woodland Ter					NA			NA		10/15/2002
(2848) Youngblood Dr	0.06	1600	R			To: 29-689 Chesterbrook Rd					NA			NA		10/15/2002
(2848) Youngblood Dr	0.06	1500	R			From: 29-2822 Ivy Hill Dr					NA			NA		10/25/2005
(2848) Youngblood Dr	0.07	1200	R			To: 29-2823					NA			NA		10/07/2002
(2848) Youngblood Dr	0.06	1500	R			From: 29-693 Westmoreland St					NA			NA		10/07/2002
(2848) Youngblood Dr	0.07	1200	R			To: 29-2856 Denny Pl					NA			NA		10/07/2002
(2848) Youngblood Dr	0.06	1000	R			From: 29-2815 Jerry Pl					NA			NA		10/07/2002
(2848) Youngblood Dr	0.06	1000	R			To: 29-2877 Mulroy St					NA			NA		10/07/2002
(2848) Youngblood Dr	0.06	1000	R			From: 29-2822 Ivy Hill Dr					NA			NA		10/07/2002
(2848) Youngblood Dr	0.06	1000	R			To: 29-2823 Chesterfield Ave					NA			NA		10/07/2002
(2848) Youngblood Dr	0.06	1000	R			From: 29-2814 Tucker Ave					NA			NA		10/07/2002

Virginia Department of Transportation
Traffic Engineering Division
2008
Annual Average Daily Traffic Volume Estimates By Section of Route
Fairfax Maintenance Area

Route	Length	AADT	QA	4Tire	Bus	Truck				QC	K Factor	QK	Dir Factor	AAWDT	QW	Year
						2Axle	3+Axle	1Trail	2Trail							
Fairfax County																
(2848) Youngblood Dr	0.07	740	R				29-2814 Tucker Ave				NA			NA		10/07/2002
(2848) Youngblood Dr	0.07	600	R				29-2820 Byrnes Dr				NA			NA		10/07/2002
(2848) Youngblood St	0.07	540	R				29-2828 Beverly Ave				NA			NA		10/25/2005
(2849) North 38th St	0.06	130	R				29-2693 Fairlawn Dr				NA			NA		10/15/2002
(2850) Thirty Second St	0.10	100	R				Dead End				NA			NA		10/07/2002
(2851) Van Buren Ct	0.05	70	R				29-1189				NA			NA		10/15/2002
(2852) Jackson Dr	0.15	410	R				29-2853 Marthas Lane				NA			NA		10/22/2002
(2853) Marthas Lane	0.11	90	R				29-703 Shreve Rd				NA			NA		10/15/2002
(2853) Marthas Lane	0.09	90	R				Dead End				NA			NA		10/22/2002
(2853) Marthas Lane	0.11	80	R				29-2852 Jackson Dr				NA			NA		10/22/2002
(2853) Marthas Lane	0.11	80	R				29-2852				NA			NA		10/22/2002
(2853) Marthas Lane	0.11	70	R				Dead End; Gap Terminus				NA			NA		10/22/2002
(2853) Marthas Lane	0.11	70	R				Dead End; Gap Terminus				NA			NA		10/22/2002
(2853) Marthas Lane	0.11	70	R				29-3487				NA			NA		10/24/2002
(2853) Marthas Lane	0.03	50	R				29-2842				NA			NA		10/25/2002
(2854) Mendota Ave	0.17	1200	R				Dead End				NA			NA		1986
(2854) Mendota Ave	0.02	80	R				29-1775 Stuart Dr				NA			NA		1986
(2854) Mendota Av	0.08	120	R				29-1787 Knoll Dr				NA			NA		1997
(2855) Poplar Ct	0.17	260	R				0.02 ME 29-1787				NA			NA		1997
(2856) Denny Pl	0.04	50	R				Cul-de-Sac				NA			NA		1997
(2857) Glenallen St	0.08	510	R				29-1787				NA			NA		1997
(2857) Glenallen St	0.14	180	R				29-2848				NA			NA		10/08/2002
(2857) Glenallen St	0.10	220	R				Dead End				NA			NA		10/28/2003
(2857) Glenallen St	0.06	320	R				29-2459 Leesville Blvd				NA			NA		10/28/2003
(2857) Glenallen St	0.06	320	R				29-2858 Ferndale St				NA			NA		10/28/2003
(2857) Glenallen St	0.06	320	R				29-2885				NA			NA		10/28/2003
(2857) Glenallen St	0.06	320	R				29-2871 Blackford St				NA			NA		10/28/2003
(2857) Glenallen St	0.06	320	R				29-2870				NA			NA		10/28/2003

Virginia Department of Transportation
Traffic Engineering Division
2008
Annual Average Daily Traffic Volume Estimates By Section of Route
Fairfax Maintenance Area

Route	Length	AADT	QA	4Tire	Bus	-----Truck-----				QC	K Factor	QK	Dir Factor	AAWDT	QW	Year
						2Axle	3+Axle	1Trail	2Trail							
Fairfax County																
(2858) Ferndale St	0.09	260	R				From: 29-2857 Glenallen St					NA		NA		10/23/2003
(2858) Ferndale St	0.08	240	R				To: 29-2859 Fontana Pl					NA		NA		10/23/2003
(2858) Ferndale St	0.04	480	R				From: 29-2635 Atlee Pl					NA		NA		10/23/2003
(2858) Ferndale St	0.17	590	R				To: 29-2885 SOUTH					NA		NA		10/23/2003
(2858) Ferndale St	0.06	1300	R				From: 29-2870					NA		NA		10/23/2003
(2858) Ferndale St	0.06	1400	R				To: 29-2885 NORTH					NA		NA		10/23/2003
(2858) Ferndale St	0.05	1500	R				From: 29-2899					NA		NA		10/23/2003
(2858) Ferndale St	0.10	2000	R				To: 29-2881					NA		NA		10/23/2003
(2858) Ferndale St	0.06	2100	R				From: 29-2866					NA		NA		10/23/2003
(2858) Ferndale St	0.06	2100	R				To: 29-2865 Inzer St					NA		NA		10/23/2003
(2858) Ferndale St	0.06	2200	R				From: 29-2864 Ravensworth Rd					NA		NA		10/23/2003
(2859) Fontana Pl	0.04	60	R				To: 29-620 Braddock Rd					NA		NA		10/23/2003
(2860) Holly Hill Dr	0.08	120	R				From: 29-2858 Ferndale St					NA		NA		10/22/2002
(2860) Holly Hill Dr	0.07	2700	R				To: Dead End					NA		NA		10/22/2002
(2860) Holly Hill Dr	0.07	2700	R				From: Dead End					NA		NA		10/22/2002
(2860) Holly Hill Dr	0.07	2700	R				To: 29-2436 Camp Alger Ave					NA		NA		10/22/2002
(2860) Holly Hill Dr	0.07	2700	R				From: 29-2445 Kenney Dr					NA		NA		10/22/2002
(2860) Holly Hill Dr	0.07	2700	R				To: 29-2495 Parkwood Ter					NA		NA		10/11/2002
(2860) Holly Hill Dr	0.07	2700	R				From: 29-2886 Jacks Lane					NA		NA		10/22/2002
(2860) Holly Hill Dr	0.07	2800	R				To: 29-2439 Carol Lane					NA		NA		10/22/2002
(2860) Holly Hill Dr	0.03	30	R				From: 29-2338					NA		NA		10/24/2002
(2861) Zenith Ct	0.03	80	R				To: Dead End					NA		NA		10/24/2002
(2862) Chichester Lane	0.09	1000	R				From: 29-2495 Parkwood Ter					NA		NA		10/24/2002
(2862) Chichester Lane	0.09	960	R				To: US 50 Arlington Blvd					NA		NA		10/24/2002
(2862) Chichester Lane	0.15	1200	R				From: 29-961 Beechwood Dr					NA		NA		10/24/2002
(2862) Chichester Lane	0.15	1200	R				To: 29-962 Cherry Dr					NA		NA		10/24/2002
							From: Dead End									

Virginia Department of Transportation
Traffic Engineering Division
2008
Annual Average Daily Traffic Volume Estimates By Section of Route
Fairfax Maintenance Area

Route	Length	AADT	QA	4Tire	Bus	Truck				QC	K Factor	QK	Dir Factor	AAWDT	QW	Year
						2Axle	3+Axle	1Trail	2Trail							
Fairfax County																
(2863) Helena Dr	0.10	47	R								NA			NA		10/24/2002
						From: Dead End										
(2863) Helena Dr	0.10	770	R								NA			NA		10/24/2002
						From: 29-852 Providence St										
						To: 29-695 Idylwood Rd										
(2864) Ravensworth Rd	0.20	350	R								NA			NA		10/23/2003
						From: 29-2858 Ferndale St										
(2864) Ravensworth Rd	0.19	380	R								NA			NA		10/23/2003
						From: 29-2867 Garner St										
(2864) Ravensworth Rd	0.24	850	R								NA			NA		10/23/2003
						From: 29-2652 Heming Ave										
(2864) Ravensworth Rd	0.10	1000	R								NA			NA		10/23/2003
						From: 29-3054 Kipling St										
(2864) Ravensworth Rd	0.07	780	R								NA			NA		10/23/2003
						From: Begin Loop 2864										
(2864) Ravensworth Rd	0.08	610	R								NA			NA		10/23/2003
						From: 29-3038 EAST										
(2864) Ravensworth Rd	0.06	460	R								NA			NA		10/23/2003
						From: 29-2899 NORTH										
(2864) Ravensworth Rd	0.47	300	R								NA			NA		10/23/2003
						From: 29-3038 WEST										
(2864) Ravensworth Rd	0.09	1100	R								NA			NA		10/23/2003
						From: 29-2899 SOUTH										
(2864) Ravensworth Rd	0.06	1800	R								NA			NA		10/23/2003
						From: 29-2881										
(2864) Ravensworth Rd	0.05	2400	R								NA			NA		10/23/2003
						From: 29-2866										
(2864) Ravensworth Rd	0.07	2400	R								NA			NA		10/23/2003
						From: 29-3058 Ingle Pl										
(2864) Ravensworth Rd	0.07	4100	R								NA			NA		10/23/2003
						From: End Loop 2864										
(2864) Ravensworth Rd	0.32	16000	G	99%	0%	1%	0%	0%	0%	C	0.085	F	0.515	17000	G	2008
						From: 29-620 Braddock Rd										
(2864) Ravensworth Rd	1.19	14000	G	99%	0%	1%	0%	0%	0%	F	0.087	F	0.622	16000	G	2008
						From: 29-2630 Heritage Dr										
						To: SR 236 Little River Tpke										
(2865) Inzer St	0.23	160	R								NA			NA		10/23/2003
						From: 29-3054 Kipling St										
(2865) Inzer St	0.15	220	R								NA			NA		10/28/2003
						From: 29-2652 Heming Ave										
(2865) Inzer St	0.20	210	R								NA			NA		10/28/2003
						From: 29-2867 Garner St										
						To: 29-2858 Ferndale St										
(2866) Hogarth St	0.07	580	R								NA			NA		10/28/2003
						From: 29-2864 Ravensworth Rd										
(2866) Hogarth St	0.08	540	R								NA			NA		10/28/2003
						From: 29-3054 Kipling St										
(2866) Hogarth St	0.15	480	R								NA			NA		10/28/2003
						From: 29-3017 Juliet St										
(2866) Hogarth St	0.18	260	R								NA			NA		10/28/2003
						From: 29-2652 Heming Ave										
						To: 29-2867 Garner St										

Virginia Department of Transportation
Traffic Engineering Division
2008
Annual Average Daily Traffic Volume Estimates By Section of Route
Fairfax Maintenance Area

Route	Length	AADT	QA	4Tire	Bus	Truck				QC	K Factor	QK	Dir Factor	AAWDT	QW	Year
						2Axle	3+Axle	1Trail	2Trail							
Fairfax County																
(2866) Hogarth St	0.19	220	R								NA			NA		10/28/2003
(2867) Garner St	0.06	110	R								NA			NA		10/28/2003
(2867) Garner St	0.06	110	R								NA			NA		10/28/2003
(2867) Garner St	0.05	100	R								NA			NA		10/28/2003
(2867) Garner St	0.06	140	R								NA			NA		10/28/2003
(2867) Garner St	0.06	110	R								NA			NA		10/28/2003
(2867) Garner St	0.06	100	R								NA			NA		10/28/2003
(2867) Garner St	0.06	100	R								NA			NA		10/28/2003
(2868) Hazelton St	0.09	150	R								NA			NA		10/23/2002
(2869) Shadeland Dr	0.26	200	R								NA			NA		10/23/2002
(2869) Shadeland Dr	0.17	130	R								NA			NA		10/23/2002
(2870) Chatham St	0.06	720	R								NA			NA		10/28/2003
(2870) Chatham St	0.06	490	R								NA			NA		10/23/2003
(2870) Chatham St	0.12	470	R								NA			NA		10/23/2003
(2870) Chatham St	0.06	390	R								NA			NA		10/28/2003
(2870) Chatham St	0.06	460	R								NA			NA		10/28/2003
(2870) Chatham St	0.06	450	R								NA			NA		10/28/2003
(2870) Chatham St	0.06	710	R								NA			NA		10/28/2003
(2871) Blackford St	0.19	170	R								NA			NA		10/28/2008
(2872) Kelvin Pl	0.08	70	R								NA			NA		1986
(2873) Kempsville St	0.07	130	R								NA			NA		10/28/2008
(2873) Kempsville St	0.06	170	R								NA			NA		10/29/2003
(2873) Kempsville St	0.06	280	R								NA			NA		10/28/2008

Virginia Department of Transportation
Traffic Engineering Division
2008
Annual Average Daily Traffic Volume Estimates By Section of Route
Fairfax Maintenance Area

Route	Length	AADT	QA	4Tire	Bus	Truck				QC	K Factor	QK	Dir Factor	AAWDT	QW	Year
						2Axle	3+Axle	1Trail	2Trail							
Fairfax County																
(2874) Conrad Rd	0.08	120	R											NA	NA	10/23/2002
(2874) Conrad Rd	0.06	340	R											NA	NA	10/23/2002
(2874) Conrad Rd	0.07	310	R											NA	NA	10/23/2002
(2874) Conrad Rd	0.06	340	R											NA	NA	10/23/2002
(2874) Conrad Rd	0.03	530	R											NA	NA	10/23/2002
(2875) Tahoe Ct	0.04	60	R											NA	NA	10/23/2002
(2876) Zion Ct	0.04	47	R											NA	NA	10/23/2002
(2877) Mulroy St	0.11	170	R											NA	NA	10/08/2002
(2877) Mulroy St	0.09	170	R											NA	NA	10/08/2002
(2878) Lamson Pl	0.03	40	R											NA	NA	10/08/2002
(2879) Teton Pl	0.04	90	R											NA	NA	10/08/2002
(2879) Teton Pl	0.07	310	R											NA	NA	10/08/2002
(2880) Tonto Ct	0.06	80	R											NA	NA	10/23/2002
(2881) Gresham St	0.15	430	R											NA	NA	10/28/2008
(2881) Gresham St	0.15	310	R											NA	NA	10/28/2008
(2881) Gresham St	0.17	360	R											NA	NA	10/28/2008
(2881) Gresham St	0.16	350	R											NA	NA	10/28/2008
(2881) Gresham St	0.05	250	R											NA	NA	10/28/2008
(2881) Gresham St	0.06	570	R											NA	NA	10/28/2008
(2882) Foxe Pl	0.10	80	R											NA	NA	1986
(2883) Fremont St	0.17	80	R											NA	NA	12/02/2008

Virginia Department of Transportation
Traffic Engineering Division
2008
Annual Average Daily Traffic Volume Estimates By Section of Route
Fairfax Maintenance Area

Route	Length	AADT	QA	4Tire	Bus	Truck				QC	K Factor	QK	Dir Factor	AAWDT	QW	Year
						2Axle	3+Axle	1Trail	2Trail							
Fairfax County																
(2884) Easton Dr	0.03	40	R											NA	NA	1996
(2884) Easton Dr	0.06	780	R											NA	NA	11/05/2008
(2884) Easton Dr	0.06	860	R											NA	NA	11/05/2008
(2884) Easton Dr	0.09	880	R											NA	NA	10/23/2008
(2884) Easton Dr	0.06	740	R											NA	NA	10/23/2008
(2884) Easton Dr	0.02	670	R											NA	NA	1986
(2884) Easton Dr	0.06	290	R											NA	NA	1986
(2884) Easton Dr	0.09	700	R											NA	NA	10/23/2008
(2884) Easton Dr	0.21	170	R											NA	NA	1996
(2885) Dunston St	0.19	220	R											NA	NA	11/05/2008
(2885) Dunston St	0.24	270	R											NA	NA	11/05/2008
(2885) Dunston St	0.06	430	R											NA	NA	11/05/2008
(2885) Dunston St	0.08	410	R											NA	NA	11/05/2008
(2885) Axton St	0.20	230	R											NA	NA	11/05/2008
(2885) Axton St	0.10	100	R											NA	NA	11/05/2008
(2885) Axton St	0.29	250	R											NA	NA	12/02/2008
(2885) Axton St	0.06	370	R											NA	NA	11/05/2008
(2885) Axton St	0.06	560	R											NA	NA	11/05/2008
(2885) Axton St	0.06	570	R											NA	NA	11/05/2008
(2885) Axton St	0.04	590	R											NA	NA	11/05/2008
(2885) Axton St	0.06	510	R											NA	NA	11/05/2008
(2885) Axton St	0.06	420	R											NA	NA	11/05/2008
(2885) Axton St	0.06	240	R											NA	NA	11/05/2008
(2885) Axton St	0.05	340	R											NA	NA	11/05/2008
(2885) Axton St	0.06	250	R											NA	NA	11/05/2008

Virginia Department of Transportation
Traffic Engineering Division
2008
Annual Average Daily Traffic Volume Estimates By Section of Route
Fairfax Maintenance Area

Route	Length	AADT	QA	4Tire	Bus	Truck				QC	K Factor	QK	Dir Factor	AAWDT	QW	Year
						2Axle	3+Axle	1Trail	2Trail							
Fairfax County																
(2885) Axton St	0.07	220	R			From: 29-2883 Fremont St					NA		NA			11/05/2008
						To: 29-2858 S, Ferndale St										
(2886) Jacks Lane	0.03	9	R			From: Dead End					NA		NA			1986
						To: 29-2860 Holly Hill Dr										
(2887) Orland St	0.19	280	R			From: 29-693 Westmoreland St					NA		NA			1997
						To: Dead End; Gap					NA		NA			1997
(2887) Orland St	0.09	50	R			From: 29-2839 Wicomico St					NA		NA			10/26/2005
						To: 29-2832 Crimmins Lane					NA		NA			10/26/2005
(2887) Orland St	0.07	360	R			From: 29-3544 Natahoa Ct					NA		NA			10/26/2005
						To: 29-2833 Powhatan St					NA		NA			10/26/2005
(2889) Muir Pl	0.04	60	R			From: Dead End					NA		NA			1997
						To: 29-1882										
(2890) Dean Dr	0.21	470	R			From: 29-693; 29-2042					NA		NA			10/25/2005
						To: 29-2891										
(2891) Mt Pleasant Dr	0.08	160	R			From: 29-2632 W, Van Fleet Dr					NA		NA			10/25/2005
						To: Melbourne Dr										
(2891) Melbourne Dr	0.13	160	N			From: Mt Pleasant Dr					NA		NA			10/25/2005
						To: 29-2632 E, Van Fleet Dr					NA		NA			10/25/2005
(2891) Melbourne Dr	0.07	340	R			From: 29-2890 Dean Dr					NA		NA			10/25/2005
						To: 29-2798 Lumsden St					NA		NA			1986
(2891) Melbourne Dr	0.03	180	R			From: Dead End					NA		NA			1986
						To: 29-2225										
(2892) Add Dr	0.16	250	R			From: 29-2668 Ellis Ct					NA		NA			1997
						To: 29-2498 Brad St					NA		NA			1997
(2893) Larrlyn Dr	0.15	250	R			From: 29-822 Woodland Dr					NA		NA			12/02/2008
						To: 29-2894 Wendy Way										
(2894) Wendy Way	0.03	400	R			From: 29-3496 Larlynn Dr					NA		NA			10/22/2008
						To: 29-2893 Larrlyn Dr										
(2895) Beachway Dr	0.02	6	R			From: 29-1886 Beachway Dr					NA		NA			1986
						To: Dead End										
(2896) Edgewater Dr	0.19	450	R			From: 29-1886 Beachway Dr					NA		NA			1997
						To: 29-2897										
(2897) Mansfield Rd	0.37	230	R			From: Dead End					NA		NA			1997
						To: 29-2896 Edgewater Dr										

Virginia Department of Transportation
 Traffic Engineering Division
 2008
 Annual Average Daily Traffic Volume Estimates By Section of Route
 Fairfax Maintenance Area

Route	Length	AADT	QA	4Tire	Bus	Truck				QC	K Factor	QK	Dir Factor	AAWDT	QW	Year
						2Axle	3+Axle	1Trail	2Trail							
Fairfax County																
(2897) Mansfield Rd	0.04	280	R				From: 29-2896 Edgewater Dr				NA			NA		1997
							To: 29-1886 Beachway Dr									
(2898) Farnum St	0.20	150	R				From: 29-2652 Heming Ave				NA			NA		10/28/2008
							To: 29-2867 Garner St									
(2899) Elgar St	0.19	100	R				From: 29-2864 N, Ravensworth Rd				NA			NA		10/27/2008
							To: 29-3038 Light St; Milland St				NA			NA		10/27/2008
(2899) Elgar St	0.22	940	R				From: 29-2864 S, Ravensworth Rd				NA			NA		10/27/2008
							To: 29-3017 Juliet St				NA			NA		10/28/2008
(2899) Elgar St	0.23	270	R				From: 29-2652 Heming Ave				NA			NA		10/28/2008
							To: 29-2867 Garner St				NA			NA		10/28/2008
(2899) Elgar St	0.19	260	R				From: 29-2858 Ferndale St				NA			NA		10/28/2008
							To: Cul-de-Sac				NA			NA		1986
(2900) Golden Ct	0.10	70	R				From: 29-689 Chesterbrook Rd				NA			NA		1986
							To: Dead End				NA			NA		1997
(2901) Glen Ct	0.07	50	R				From: 29-2902				NA			NA		1997
							To: Dead End				NA			NA		1997
(2902) Glenbrook Rd	0.06	80	R				From: 29-4420 Mill Springs Dr				NA			NA		1997
							To: 29-4421 Pentland Pl				NA			NA		1986
(2902) Glenbrook Rd	0.06	290	R				From: 29-3611 Albion Ct				NA			NA		11/14/2005
							To: 29-3412 Prince William Dr				NA			NA		11/14/2005
(2902) Glenbrook Dr	0.06	1400	R				From: 29-3515 Rocky Mount Rd				NA			NA		11/14/2005
							To: 29-3626 Maywood Lane				NA			NA		11/14/2005
(2902) Glenbrook Dr	0.13	1600	R				From: 29-3416 Midland Rd				NA			NA		11/14/2005
							To: 29-3408 Santayana Dr				NA			NA		11/14/2005
(2902) Glenbrook Dr	0.11	2200	R				From: 29-3413 Parkside Terrace				NA			NA		11/14/2005
							To: 29-979 Barkley Dr				NA			NA		1997
(2902) Glenbrook Dr	0.17	230	R				From: 29-2901 Glen Ct				NA			NA		1997
							To: 29-874 Hamilton Dr				NA			NA		1997
(2902) Glenbrook Dr	0.18	120	R				From: Dead End				NA			NA		1997

Virginia Department of Transportation
Traffic Engineering Division
2008
Annual Average Daily Traffic Volume Estimates By Section of Route
Fairfax Maintenance Area

Route	Length	AADT	QA	4Tire	Bus	Truck				QC	K Factor	QK	Dir Factor	AAWDT	QW	Year
						2Axle	3+Axle	1Trail	2Trail							
Fairfax County																
(2903) Sano St	0.06	3100	R				From: 29-613 Lincolnia Rd					NA		NA		01/10/2006
(2903) Sano St	0.06	2900	R				To: 29-2550 Albro Lane					NA		NA		01/10/2006
(2903) Sano St	0.06	2800	R				From: 29-3526 Applegarth Ct					NA		NA		01/10/2006
(2903) Sano St	0.06	2300	R				To: 29-2942 Edgemoor Lane					NA		NA		01/10/2006
(2903) Sano St	0.05	1900	R				From: 29-2904 Oak Ridge Dr					NA		NA		01/10/2006
(2903) Berlee Dr	0.18	730	R				To: 29-963 Hillcrest Pl					NA		NA		01/10/2006
(2903) Berlee Dr	0.06	620	R				From: 29-5601 Dahill Pl					NA		NA		01/10/2006
(2903) Berlee Dr	0.17	590	R				To: 29-5603 Bushie Ct					NA		NA		01/10/2006
(2903) Berlee Dr							From: 29-5604 Larstan Dr									
(2904) Oak Ridge Dr	0.20	310	R				From: 29-2905					NA		NA		01/10/2006
(2904) Oak Ridge Dr							To: 29-2903									
(2905) Summit Pl	0.08	1300	R				From: 29-613 Lincolnia Rd					NA		NA		01/10/2006
(2905) Summit Pl	0.05	1900	R				To: 29-964 Parramore Dr					NA		NA		01/10/2006
(2905) Summit Pl	0.05	2100	R				From: 29-2904 Oak Ridge Dr					NA		NA		01/10/2006
(2905) Summit Pl							To: 29-963 Hillcrest Pl									
(2906) Woodway St	0.15	47	R				From: 29-2220 Vale St					NA		NA		1986
(2906) Woodway St							To: 29-2217 Woodridge Rd									
(2907) Emory St	0.09	250	R				From: 29-2248 Elmdale Rd					NA		NA		1986
(2907) Emory St							To: 29-2219 Overlook Dr									
(2908) Cedar Lane	0.10	270	R				From: 29-1708 Cherry St					NA		NA		1986
(2908) Cedar Lane	0.05	280	R				To: 29-1706 Brook Dr					NA		NA		1986
(2908) Cedar Lane							From: 29-1705 Linden Lane									
(2909) Park Lane	0.20	210	R				From: 29-2249 Medford Dr					NA		NA		12/16/2008
(2909) Park Lane							To: 29-2224 Davian Dr									
(2910) Locust Way	0.19	90	R				From: 29-2912					NA		NA		1986
(2910) Locust Way							To: Dead End									
(2911) Cardinal Lane	0.15	90	R				From: 29-2912 Randolph Dr					NA		NA		10/15/2008
(2911) Cardinal Lane	0.05	40	R				To: 29-2458 Willow Run Dr					NA		NA		1986
(2911) Cardinal Lane							From: Dead End									
(2912) Waverly St	0.13	60	R				From: 29-1141 Grafton St					NA		NA		12/15/2008
(2912) Waverly St							To: 29-863 Ridgewood Rd									
(2912) Randolph Dr	0.12	710	R				From: 29-620 Braddock Rd					0.104	F	NA		1986
(2912) Randolph Dr							To: 29-3617 Wenruth Pl									

Virginia Department of Transportation
Traffic Engineering Division
2008
Annual Average Daily Traffic Volume Estimates By Section of Route
Fairfax Maintenance Area

Route	Length	AADT	QA	4Tire	Bus	Truck				QC	K Factor	QK	Dir Factor	AAWDT	QW	Year
						2Axle	3+Axle	1Trail	2Trail							
Fairfax County																
(2912) Randolph Dr	0.16	600	R									NA		NA		10/14/2008
(2912) Randolph Dr	0.12	590	R									NA		NA		10/14/2008
(2912) Randolph Dr	0.10	600	R									NA		NA		10/14/2008
(2912) Randolph Dr	0.09	550	R									NA		NA		12/15/2008
(2912) Randolph Dr	0.16	870	R									NA		NA		1986
(2913) Bradwood St	0.12	640	R									NA		NA		1986
(2914) Wheat Ct	0.10	100	R									NA		NA		1997
(2915) Bradley Blvd	0.10	130	R									NA		NA		01/09/2006
(2916) Dawes Ave	0.02	70	R									NA		NA		05/17/2006
(2916) Dawes Ave	0.03	60	R									NA		NA		01/09/2006
(2916) Dawes Ave	0.22	470	R									NA		NA		01/09/2006
(2916) Dawes Ave	0.14	860	R									NA		NA		01/09/2006
(2916) Dawes Ave	0.11	1100	R									NA		NA		01/09/2006
(2917) Bradley Blvd	0.06	140	R									NA		NA		1997
(2917) Bradley Blvd	0.08	190	R									NA		NA		1997
(2917) Bradley Blvd	0.09	90	R									NA		NA		1997
(2918) Fogle St	0.08	100	R									NA		NA		1986
(2919) Mitchell St	0.17	550	R									NA		NA		10/14/2008
(2920) Arlington Blvd Frontage	0.15	950	R									NA		NA		1986
(2921) Cedar Hill Rd	0.01	1200	R									NA		NA		10/27/2005
(2921) Cedar Hill Rd	0.15	1300	R									NA		NA		10/27/2005
(2921) Cedar Hill Rd	0.03	240	R									NA		NA		1997

Virginia Department of Transportation
Traffic Engineering Division
2008
Annual Average Daily Traffic Volume Estimates By Section of Route
Fairfax Maintenance Area

Route	Length	AADT	QA	4Tire	Bus	-----Truck-----				QC	K Factor	QK	Dir Factor	AAWDT	QW	Year
						2Axle	3+Axle	1Trail	2Trail							
Fairfax County																
(2921) Cedar Hill Rd	0.06	100	R				From: 29-2922 N, Woodberry Lane					NA		NA		1997
							To: Dead End									
(2922) Woodberry Lane	0.03	30	R				From: Dead End					NA		NA		1997
							To: 29-2921 N, Cedar Hill Rd									
(2922) Woodberry Lane	0.09	1100	R				From: 29-2921 S, Cedar Hill Rd					NA		NA		10/27/2005
							To: 29-2923 S, Pine Spring Rd									
(2922) Woodberry Lane	0.09	600	R				From: 29-2923 N, Pine Spring Rd					NA		NA		10/27/2005
							To: 29-810 Fairmont St									
(2923) Pine Spring Rd	0.11	110	R				From: Dead End					NA		NA		1997
							To: 29-2922 S, Woodberry Lane									
(2923) Pine Spring Rd	0.03	2100	R				From: 29-2922 N, Woodberry Lane					NA		NA		1986
							To: 29-2922 N, Woodberry Lane									
(2923) Pine Spring Rd	0.09	1000	R				From: 29-2924 Oak Glen Ct					NA		NA		10/27/2005
							To: 29-2924 Oak Glen Ct									
(2923) Pine Spring Rd	0.09	1100	R				From: 29-2925 Seoane Ct					NA		NA		10/27/2005
							To: 29-2925 Seoane Ct									
(2923) Pine Spring Rd	0.09	1200	R				From: 29-2939 Willow Lane					NA		NA		10/27/2005
							To: 29-2938 Meadow View Rd									
(2923) Pine Spring Rd	0.23	1200	R				From: 29-2938 Meadow View Rd					NA		NA		10/27/2005
							To: 29-2938 Meadow View Rd									
(2924) Oak Glen Ct	0.04	40	R				From: 29-2923 Pine Spring Rd					NA		NA		1997
							To: Dead End									
(2925) Seoane Ct	0.04	40	R				From: Dead End					NA		NA		1997
							To: 29-2923 Pine Spring Rd									
(2926) Wraywood Pl	0.10	100	R				From: 29-930 Kennedy Lane					NA		NA		1997
							To: Dead End									
(2927) Glasgow Rd	0.18	70	R				From: 29-1450 Rebecca Dr					NA		NA		10/08/2008
							To: 29-2928 Popkins Lane									
(2927) Marthas Rd	0.23	190	R				From: 29-2928 Popkins Lane					NA		NA		10/08/2008
							To: 29-2929 Recard Lane									
(2927) Marthas Rd	0.07	210	R				From: 29-2929 Recard Lane					NA		NA		10/08/2008
							To: 29-802 Stafford Rd									
(2927) Marthas Rd	0.08	290	R				From: 29-802 Stafford Rd					NA		NA		10/08/2008
							To: Begin Loop									
(2927) Marthas Rd	0.48	60	R				From: Begin Loop					NA		NA		10/08/2008
							To: End Loop									
(2928) Popkins Lane	0.07	420	R				From: 29-1450 Rebecca Dr					NA		NA		10/08/2008
							To: 29-2927 W, Marthas Rd									
(2928) Popkins Lane	0.03	320	R				From: 29-2927 W, Marthas Rd					NA		NA		10/08/2008
							To: 29-2927 E, Glasgow Rd									
(2928) Popkins Lane	0.17	280	R				From: 29-2927 E, Glasgow Rd					NA		NA		11/12/2008
							To: 29-802 Stafford Rd									
(2929) Recard Lane	0.10	70	R				From: Dead End					NA		NA		1986
							To: 29-2927 Marthas Rd									

Virginia Department of Transportation
Traffic Engineering Division
2008
Annual Average Daily Traffic Volume Estimates By Section of Route
Fairfax Maintenance Area

Route	Length	AADT	QA	4Tire	Bus	Truck				QC	K Factor	QK	Dir Factor	AAWDT	QW	Year
						2Axle	3+Axle	1Trail	2Trail							
Fairfax County																
(2930) Beechwood Rd	0.10	50	R											NA	NA	1986
(2930) Beechwood Rd	0.17	180	R											NA	NA	10/08/2008
(2931) Highview Pl	0.14	70	R											NA	NA	1997
(2932) Wilburdale Dr	0.09	830	R											NA	NA	11/05/2008
(2933) Vellex Lane	0.15	420	R											NA	NA	12/16/2008
(2933) Vellex Lane	0.11	290	R											NA	NA	10/22/2008
(2933) Vellex Lane	0.50	60	R											NA	NA	11/05/2008
(2933) Vellex Lane	0.07	190	R											NA	NA	10/22/2008
(2933) Vellex Lane	0.16	310	R											NA	NA	10/22/2008
(2936) Laburch Lane	0.14	30	R											NA	NA	10/22/2008
(2937) Wills Lane	0.12	48	R											NA	NA	10/22/2008
(2938) Meadow View Rd	0.08	80	R											NA	NA	1986
(2938) Meadow View Rd	0.13	440	R											NA	NA	10/27/2005
(2938) Meadow View Rd	0.09	1600	R											NA	NA	10/27/2005
(2939) Willow Lane	0.01	110	R											NA	NA	1986
(2939) Willow Lane	0.08	240	R											NA	NA	1986
(2940) Freedom Pl	0.11	140	R											NA	NA	1986
(2941) Haven Pl	0.11	90	R											NA	NA	1986
(2942) Edgemoor Lane	0.13	120	R											NA	NA	1997
(2943) Courtland Dr	0.09	1200	R											NA	NA	01/18/2006
(2943) Courtland Dr	0.10	1400	R											NA	NA	01/18/2006

Virginia Department of Transportation
Traffic Engineering Division
2008
Annual Average Daily Traffic Volume Estimates By Section of Route
Fairfax Maintenance Area

Route	Length	AADT	QA	4Tire	Bus	Truck				QC	K Factor	QK	Dir Factor	AAWDT	QW	Year
						2Axle	3+Axle	1Trail	2Trail							
Fairfax County																
(2944) Payne St	0.25	680	R											NA		01/18/2006
(2945) Church St	0.13	460	R											NA		1986
(2946) Bellforest Dr	0.07	120	R											NA		1986
(2946) Park Tower Dr	0.04	120	N											NA		1986
(2946) Park Tower Dr	0.04	30	R											NA		1986
(2948) John Marr Dr	0.28	13000	G	98%	1%	0%	0%	0%	0%	C	0.092	F	0.656	14000	G	2008
(2948) John Marr Dr	0.25	15000	G	98%	1%	0%	0%	0%	0%	F	NA			16000	G	2008
(2948) John Marr Dr	0.10	1400	R											NA		1986
(2948) John Marr Dr	0.07	80	R											NA		1997
(2949) Juniper Lane	0.45	1200	R											NA		01/18/2006
(2949) Juniper Lane	0.56	2300	R											NA		01/18/2006
(2950) Valley Lane	0.13	740	R											NA		1997
(2950) Valley Lane	0.28	390	R											NA		1997
(2950) Valley Lane	0.05	50	R											NA		1997
(2951) Columbia Pike Frontage	0.07	170	R											NA		1986
(2951) Columbia Pike Frontage	0.06	380	R											NA		01/05/2006
(2951) Columbia Pike Frontage	0.03	30	R											NA		01/05/2006
(2951) Columbia Pike Frontage	0.10	310	R											NA		01/03/2006
(2951) Columbia Pike Frontage	0.10	400	R											NA		01/03/2006
(2952) Terrace Pl	0.06	60	R											NA		1997
(2953) Gunpowder Rd	0.31	220	R											NA		08/07/2001
(2953) Gunpowder Rd	0.08	190	R											NA		08/08/2001

Virginia Department of Transportation
Traffic Engineering Division
2008
Annual Average Daily Traffic Volume Estimates By Section of Route
Fairfax Maintenance Area

Route	Length	AADT	QA	4Tire	Bus	-----Truck-----				QC	K Factor	QK	Dir Factor	AAWDT	QW	Year
						2Axle	3+Axle	1Trail	2Trail							
Fairfax County																
(2953) Gunpowder Rd	0.19	380	R			From: 29-4907 Caisson Rd					NA		NA			08/08/2001
(2953) Gunpowder Rd	0.15	550	R			To: 29-3150 Castner Ct					NA		NA			08/09/2001
						From: US 29 Lee Highway										
(2954) Oliver Ave	0.07	1200	R			To: 29-711 Gallows Rd					NA		NA			01/03/2006
(2954) Oliver Ave	0.10	1100	R			From: 29-2955 Longstreet Ct					NA		NA			01/03/2006
(2954) Oliver Ave	0.16	1100	R			To: 29-2956 Pickett Ct					NA		NA			01/03/2006
						From: 29-2293 Murray Lane										
(2955) Longstreet Ct	0.14	110	R			To: 29-2954 Oliver Ave					NA		NA			1997
						From: Dead End										
(2956) Pickett Ct	0.06	280	R			To: 29-2954 Oliver Ave					NA		NA			1997
(2956) Pickett Ct	0.06	80	R			From: 29-2957 Stuart Ct					NA		NA			1997
						To: Dead End										
(2957) Stuart Ct	0.12	140	R			From: 29-2956 Pickett Ct					NA		NA			1997
						To: Dead End										
(2958) Howard St	0.08	90	R			From: 29-711 Gallows Rd					NA		NA			1997
						To: Dead End; Gap Terminus										
(2958) Howard St	0.15	90	R			From: Dead End; Gap Terminus					NA		NA			1997
						To: 29-2293 Murray Lane										
(2959) Larchmont Dr	0.19	1000	R			From: 29-2998 Murray Ct					NA		NA			01/05/2006
(2959) Larchmont Dr	0.06	980	R			To: 29-2293 Murray Lane					NA		NA			01/05/2006
(2959) Larchmont Dr	0.06	580	R			From: 29-2962 Lockwood Lane					NA		NA			01/05/2006
(2959) Larchmont Dr	0.04	510	R			To: 29-2964 Bradley Cir					NA		NA			01/05/2006
(2959) Larchmont Dr	0.11	500	R			From: 29-2299					NA		NA			01/05/2006
						To: 29-2394 Raleigh Rd										
(2960) Chester Dr	0.16	260	R			From: 29-2976 MID, Masonville Dr					NA		NA			01/05/2006
						To: 29-2976 W, Masonville Dr										
(2960) Masonville Dr	0.04	340	R			From: 29-2976 W; Chester Dr					NA		NA			01/05/2006
						To: 29-971; Austin St										
(2960) Austin St	0.16	410	R			From: 29-971 Masonville Dr					NA		NA			01/05/2006
						To: 29-2974 Case Pl										
(2960) Austin St	0.02	180	R			From: 29-2975 Reiter St					NA		NA			01/05/2006
(2960) Austin St	0.09	250	R			To: 29-2976 E, Masonville Dr					NA		NA			01/05/2006
						From: 29-622 Pole Rd										
(2961) Orville St	0.19	640	R			To: 29-3705 Shirley St					NA		NA			11/20/2008

Virginia Department of Transportation
Traffic Engineering Division
2008
Annual Average Daily Traffic Volume Estimates By Section of Route
Fairfax Maintenance Area

Route	Length	AADT	QA	4Tire	Bus	Truck				QC	K Factor	QK	Dir Factor	AAWDT	QW	Year
						2Axle	3+Axle	1Trail	2Trail							
Fairfax County																
(2961) Orville St	0.19	520	R				From: 29-3705 Shirley St					NA		NA		11/20/2008
(2961) Orville St	0.19	160	R				To: 29-3376 Lawrence St					NA		NA		1986
							From: Dead End									
(2962) Lockwood Lane	0.18	200	R				To: 29-2959 Larchmont Dr					NA		NA		1997
(2963) Ethel Ct	0.04	30	R				From: Cul-de-Sac					NA		NA		1997
							To: 29-2976									
(2964) Bradley Cir	0.41	170	R				From: 29-2959 Larchmont Dr					NA		NA		01/05/2006
							To: 29-2394 Raleigh Rd									
(2965) Pima St	0.08	150	R				From: 29-3519 Redwing Dr					NA		NA		1986
(2965) Pima St	0.09	220	R				To: 29-3479 Amphill Dr					NA		NA		1986
(2965) Pima St	0.07	290	R				From: 29-2966 Chippewa Pl					NA		NA		1986
							To: 29-2246 Cherokee Ave									
(2966) Chippewa Pl	0.15	110	R				From: Dead End					NA		NA		1986
							To: 29-2965 Pima St									
(2967) Industrial Dr	0.06	NA					From: 29-2735 Industrial Dr					NA		NA		
(2967) Mitchell St	0.22	850	R				To: 29-648 Edsall Rd					NA		NA		10/14/2008
(2967) Mitchell St	0.05	870	R				From: 29-972 Canard St					NA		NA		10/14/2008
							To: 29-3025 Mitchell St									
(2968) Ewell St	0.05	230	R				From: 29-2295 Wayne Dr					NA		NA		1997
(2968) Ewell St	0.05	40	R				To: 29-2296 Cynthia Ct					NA		NA		1997
							From: Dead End									
(2969) Leesburg Pike Frontage	0.14	270	R				From: FR-756 Leesburg Pike Frontage					NA		NA		1986
							To: 29-2327 Patrick Henry Dr									
(2970) Arlington Blvd Frontage	0.10	5200	R				From: FR-712 Arlington Blvd Frontage					NA		NA		1986
							To: 29-2327 Patrick Henry Dr									
(2971) Larchwood Rd	0.21	420	R				From: 29-2951					NA		NA		01/11/2006
							To: 29-2393 Oakwood Dr									
(2972) Kingwood Dr	0.13	110	R				From: Dead End					NA		NA		1986
(2972) Kingwood Dr	0.09	80	R				To: 29-2348 Nottage Lane					NA		NA		1986
							From: 29-2451 Kingwood Dr									
(2973) Keith Pl	0.11	90	R				From: Cul-de-Sac					NA		NA		1997
							To: 29-854									

Virginia Department of Transportation
Traffic Engineering Division
2008
Annual Average Daily Traffic Volume Estimates By Section of Route
Fairfax Maintenance Area

Route	Length	AADT	QA	4Tire	Bus	-----Truck-----				QC	K Factor	QK	Dir Factor	AAWDT	QW	Year
						2Axle	3+Axle	1Trail	2Trail							
Fairfax County																
(2974) Case Pl	0.06	30	R											NA		1986
(2975) Reiter St	0.04	20	R											NA		1997
(2976) Masonville Dr	0.09	430	R											NA		01/03/2006
(2976) Masonville Dr	0.10	1100	R											NA		1986
(2976) Masonville Dr	0.04	1100	R											NA		01/03/2006
(2976) Masonville Dr	0.05	1100	R											NA		01/03/2006
(2976) Masonville Dr	0.07	290	R											NA		01/03/2006
(2976) Masonville Dr	0.04	250	R											NA		01/03/2006
(2976) Masonville Dr	0.10	220	R											NA		01/03/2006
(2977) Korte Ct	0.05	320	R											NA		1997
(2977) Korte Ct	0.06	400	R											NA		1997
(2977) Korte Ct	0.06	80	R											NA		1997
(2978) Kenfig Pl	0.08	950	R											NA		01/23/2006
(2978) Kenfig Pl	0.08	690	R											NA		01/23/2006
(2978) Kenfig Pl	0.01	340	R											NA		1986
(2978) Kenfig Pl	0.04	500	R											NA		01/23/2006
(2978) Kenfig Pl	0.06	250	R											NA		01/23/2006
(2979) Rollin Rd	0.10	250	R											NA		01/23/2006
(2979) Rollin Rd	0.03	640	R											NA		01/23/2006
(2980) Hewitt St	0.05	440	R											NA		01/23/2006
(2980) Hewitt St	0.11	290	R											NA		01/28/2006
(2981) Dye Dr	0.09	470	R											NA		01/23/2006
(2981) Dye Dr	0.22	550	R											NA		01/23/2006

Virginia Department of Transportation
Traffic Engineering Division
2008
Annual Average Daily Traffic Volume Estimates By Section of Route
Fairfax Maintenance Area

Route	Length	AADT	QA	4Tire	Bus	Truck				QC	K Factor	QK	Dir Factor	AAWDT	QW	Year
						2Axle	3+Axle	1Trail	2Trail							
Fairfax County																
(2981) Dye Dr	0.06	960	R				From: 29-2439 Carol Lane				NA			NA		01/23/2006
(2981) Dye Dr	0.06	1300	R				To: 29-2440 Normandy Lane				NA			NA		01/23/2006
(2981) Strathmore St	0.15	970	R				From: 29-2338 Marc Dr				NA			NA		01/23/2006
(2981) Strathmore St	0.07	880	R				To: 29-1720 Graham Rd				NA			NA		01/23/2006
(2981) Strathmore St	0.12	410	R				From: 29-2980 Hewitt St				NA			NA		01/23/2006
(2981) Strathmore St	0.12	410	R				To: 29-2368 Brush Dr				NA			NA		01/23/2006
(2982) Georges Lane	0.12	120	R				From: 29-2979 Rollin Rd				NA			NA		1997
(2982) Georges Lane	0.12	120	R				To: 29-2276 Dearborn Dr				NA			NA		1997
(2983) Gary Pl	0.04	90	R				From: Dead End				NA			NA		1997
(2983) Gary Pl	0.04	90	R				To: 29-2978 E, Kenfig Pl				NA			NA		1997
(2983) Locker St	0.05	150	R				From: 29-2978 W, Kenfig Pl				NA			NA		1997
(2983) Locker St	0.05	150	R				To: Dead End				NA			NA		1997
(2984) Darwin Dr	0.09	200	R				From: 29-649 Annandale Rd				NA			NA		1997
(2984) Darwin Dr	0.04	90	R				To: 29-2985 Darwin Ct				NA			NA		1997
(2984) Darwin Dr	0.04	90	R				To: Cul-de-Sac				NA			NA		1997
(2985) Darwin Ct	0.03	40	R				From: 29-2984 Darwin Dr				NA			NA		1997
(2985) Darwin Ct	0.03	40	R				To: Dead End				NA			NA		1997
(2986) Hartwell Ct	0.12	460	R				From: 29-2279 Executive Ave				NA			NA		1986
(2986) Hartwell Ct	0.08	110	R				To: 29-1176 Surrey Lane				NA			NA		1997
(2986) Hartwell Ct	0.08	110	R				To: Dead End				NA			NA		1997
(2987) Billings Dr	0.14	80	R				From: 29-2912				NA			NA		1986
(2987) Billings Dr	0.14	80	R				To: Cul-de-Sac				NA			NA		1986
(2988) Rock Spring Ave	0.15	120	R				From: SR 7 Leesburg Pike				NA			NA		1986
(2988) Rock Spring Ave	0.15	120	R				To: Dead End; Gap				NA			NA		1986
(2988) Spring Lane	0.22	2400	R				From: SR 244 Columbia Pike				NA			NA		01/30/2006
(2988) Spring Lane	0.06	370	R				To: 29-3078 Robinwood Lane				NA			NA		1986
(2988) Spring Lane	0.06	370	R				To: Dead End				NA			NA		1986
(2989) Gorham St	0.15	2900	R				From: 29-716 Seminary Rd				NA			NA		01/30/2006
(2989) Gorham St	0.15	2900	R				To: SR 7 Leesburg Pike				NA			NA		01/30/2006
(2990) Linda Lane	0.15	280	R				From: 29-4010 Royce St				NA			NA		01/03/2006
(2990) Linda Lane	0.15	280	R				To: 29-854 Pleasant Ridge Rd				NA			NA		01/03/2006
(2991) Half Moon Cir	0.15	110	R				From: 29-2276 W, Waterway Dr				NA			NA		11/01/2006
(2991) Half Moon Cir	0.15	110	R				To: 29-2276 E, Waterway Dr				NA			NA		11/01/2006
(2992) Lyric Lane	0.06	500	R				From: 29-2995 Stonybrae Dr				NA			NA		01/11/2006
(2992) Lyric Lane	0.06	500	R				To: 29-2993 W, Cavalier Cr				NA			NA		01/11/2006

Virginia Department of Transportation
Traffic Engineering Division
2008
Annual Average Daily Traffic Volume Estimates By Section of Route
Fairfax Maintenance Area

Route	Length	AADT	QA	4Tire	Bus	-----Truck-----				QC	K Factor	QK	Dir Factor	AAWDT	QW	Year
						2Axle	3+Axle	1Trail	2Trail							
Fairfax County																
(2992) Lyric Lane	0.19	150	R				From: 29-2993 W, Cavalier Cr				NA			NA		01/11/2006
							To: 29-2993 E, Cavalier Cr									
(2993) Cavalier Cir	0.14	190	R				From: 29-2992 W, Lyric Lane				NA			NA		01/11/2006
							To: 29-2994 Rustic Way Lane									
(2993) Cavalier Cr	0.15	190	R				From: 29-2992 E, Lyric Lane				NA			NA		01/11/2006
							To: 29-2276 Waterway Dr									
(2993) Cavalier Cr	0.14	80	R				From: Dead End				NA			NA		1986
							To: Dead End									
(2994) Rustic Way Lane	0.05	40	R				From: 29-2993 Cavalier Cir				NA			NA		1986
							To: 29-2274 Crosswoods Cir									
(2994) Rustic Way Lane	0.07	170	R				From: 29-1891 Barger Dr				NA			NA		01/11/2006
							To: 29-2276 Waterway Dr									
(2994) Rustic Way Lane	0.11	270	R				From: 29-2276 S, Waterway Dr				NA			NA		01/11/2006
							To: 29-2992 Lyric Lane									
(2995) Stoneybrae Dr	0.17	390	R				From: 29-2274 Crosswoods Cir				NA			NA		01/11/2006
							To: 29-1892 Grass Hill Ter									
(2995) Stoneybrae Dr	0.08	1100	R				From: 29-1892 Grass Hill Ter				NA			NA		01/11/2006
							To: 29-2276 N, Waterway Dr									
(2995) Stoneybrae Dr	0.21	2600	R				From: Dead End				NA			NA		1986
							To: 29-2938 Meadow View Rd									
(2996) Lee Hwy Frontage	0.12	220	R				From: 29-2998 N, Murray Ct				NA			NA		1986
							To: 29-2998 S, Murray Ct									
(2997) Justine Dr	0.27	170	R				From: 29-711 Gallows Rd				NA			NA		01/30/2006
							To: 29-2997 S, Justine Dr									
(2997) Justine Dr	0.06	1600	R				From: 29-2213 Marguerite Ct				NA			NA		01/30/2006
							To: 29-2959 Larchmont Dr									
(2998) Terrace Dr	0.10	1300	R				From: 29-2997 N, Justine Dr				NA			NA		01/05/2006
							To: 29-2293 Murray Lane									
(2998) Terrace Dr	0.14	1000	R				From: 29-2959 Larchmont Dr				NA			NA		01/05/2006
							To: 29-2293 Murray Lane									
(2998) Terrace Dr	0.05	480	R				From: 29-2293 Murray Lane				NA			NA		01/05/2006
							To: Dead End									
(2998) Murray Ct	0.05	70	R				From: 29-1473 Devonshire Rd				NA			NA		1997
							To: 29-1450 Rebecca Dr									
(2999) Paul Spring Rd	0.09	820	R				From: 29-1450 Rebecca Dr				NA			NA		10/08/2008
							To: 29-799 Paul Spring Rd									
(2999) Paul Spring Rd	0.23	720	R				From: 29-799 Paul Spring Rd				NA			NA		11/19/2002

Virginia Department of Transportation
Traffic Engineering Division
2008
Annual Average Daily Traffic Volume Estimates By Section of Route
Fairfax Maintenance Area

Route	Length	AADT	QA	4Tire	Bus	Truck				QC	K Factor	QK	Dir Factor	AAWDT	QW	Year
						2Axle	3+Axle	1Trail	2Trail							
Fairfax County																
(3000) Dade Lane	0.10	570	R											NA		11/19/2002
(3001) Franklin Dr	0.09	310	R											NA		07/29/2003
(3001) Franklin Dr	0.10	130	R											NA		07/29/2003
(3002) Hamilton Rd	0.25	7	R											NA		1987
(3003) Buckley Rd	0.03	50	R											NA		08/18/2003
(3003) Buckley Rd	0.21	140	R											NA		08/18/2003
(3004) Higham Rd	0.12	350	R											NA		06/23/2003
(3004) Higham Rd	0.10	260	R											NA		06/23/2003
(3004) Higham Rd	0.05	40	R											NA		06/23/2003
(3005) Catskill Rd	0.22	180	R											NA		07/29/2003
(3006) Ona Dr	0.03	260	R											NA		1987
(3007) Constance Dr	0.09	780	R											NA		06/23/2003
(3007) Constance Dr	0.06	580	R											NA		06/23/2003
(3008) Layton Dr	0.05	40	R											NA		06/23/2003
(3008) Layton Dr	0.07	140	R											NA		06/23/2003
(3008) Layton Dr	0.17	160	R											NA		06/23/2003
(3008) Layton Dr	0.07	180	R											NA		06/23/2003
(3008) Layton Dr	0.08	400	R											NA		06/23/2003
(3008) Layton Dr	0.06	520	R											NA		06/23/2003
(3008) Layton Dr	0.13	580	R											NA		06/23/2003
(3008) Layton Dr	0.06	970	R											NA		06/23/2003
(3009) Jerome St	0.05	110	R											NA		06/23/2003

Virginia Department of Transportation
Traffic Engineering Division
2008
Annual Average Daily Traffic Volume Estimates By Section of Route
Fairfax Maintenance Area

Route	Length	AADT	QA	4Tire	Bus	Truck				QC	K Factor	QK	Dir Factor	AAWDT	QW	Year
						2Axle	3+Axle	1Trail	2Trail							
Fairfax County																
3009 Jerome St	0.09	220	R				From: 29-3014 N, Darby Lane				NA		NA		06/23/2003	
3009 Jerome St	0.27	200	R				From: 29-3007 Constance Dr				NA		NA		06/23/2003	
3009 Ruskin St	0.30	200	N				From: Ruskin St To: Jerome St				NA		NA		06/23/2003	
3009 Ruskin St	0.25	370	R				From: 29-3008 S, Layton Dr				NA		NA		1986	
3010 Roanoke Ave	0.15	210	R				From: Dead End				NA		NA		08/07/2003	
3011 Wesley Rd	0.23	60	R				From: 29-1135 Ridgeway Dr				NA		NA		08/18/2003	
3011 Wesley Rd	0.06	480	R				From: 29-1132 Ben Franklin Rd				NA		NA		08/18/2003	
3012 Cooper St	0.18	780	R				From: 29-622 Pole Rd				NA		NA		07/23/2003	
3012 Cooper St	0.20	340	R				From: 0.18 MN 29-622 GT To: 29-3705 Gap Terminus				NA		NA		07/23/2003	
3012 Cooper St	0.19	270	R				From: 29-3376 Lawrence St				NA		NA		07/23/2003	
3013 Mayo Ct	0.07	100	R				From: 29-3008 Layton Dr				NA		NA		06/23/2003	
3014 Lois Dr	0.06	770	R				From: 29-789 Loisdale Rd				NA		NA		06/23/2003	
3014 Lois Dr	0.06	460	R				From: 29-3008 Layton Dr				NA		NA		06/23/2003	
3014 Lois Dr	0.09	250	R				From: 29-3009 S, Jerome St				NA		NA		06/23/2003	
3014 Lois Dr	0.12	130	R				From: 29-3056 Conway Ct				NA		NA		06/23/2003	
3014 Darby Lane	0.22	130	N				From: Darby Lane To: Lois Dr				NA		NA		06/23/2003	
3015 Fallowfield Dr	0.02	20	R				From: Dead End				NA		NA		1997	
3015 Fallowfield Dr	0.16	290	R				From: 29-2498 Brad St				NA		NA		1997	
3016 Red Pine St	0.03	720	R				From: 29-3024				NA		NA		11/19/2002	
3016 Red Pine St	0.05	570	R				From: 29-4063 Chicamuxen Ct				NA		NA		11/19/2002	
3017 Juliet St	0.17	210	R				From: 29-2774				NA		NA		08/06/2003	
3017 Juliet St	0.05	370	R				From: 29-2885 SOUTH				NA		NA		08/06/2003	
3017 Juliet St	0.05	370	R				From: 29-3018 Cosgrove Pl				NA		NA		08/06/2003	
							From: 29-2885 NORTH									

Virginia Department of Transportation
Traffic Engineering Division
2008
Annual Average Daily Traffic Volume Estimates By Section of Route
Fairfax Maintenance Area

Route	Length	AADT	QA	4Tire	Bus	Truck				QC	K Factor	QK	Dir Factor	AAWDT	QW	Year
						2Axle	3+Axle	1Trail	2Trail							
Fairfax County																
(3017) Juliet St	0.06	550	R				From: 29-2885 NORTH					NA		NA		08/06/2003
(3017) Juliet St	0.06	190	R				To: 29-2899					NA		NA		08/06/2003
(3017) Juliet St	0.06	240	R				From: 29-3055 Ferber Pl					NA		NA		08/06/2003
(3017) Juliet St	0.06	180	R				To: 29-2881					NA		NA		08/06/2003
							From: 29-2866									
(3018) Cosgrove Pl	0.05	70	R				To: 29-3017 Juliet St					NA		NA		08/06/2003
							From: Dead End									
(3019) Clive Pl	0.05	90	R				To: 29-2885					NA		NA		08/06/2003
							From: Dead End									
(3020) Anders Terrace	0.10	160	R				To: Cul-de-Sac					NA		NA		07/31/2003
(3020) Anders Terrace	0.04	180	R				From: 0.10 ME Cul-de-Sac					NA		NA		07/31/2003
(3020) Anders Terrace	0.10	210	R				To: 29-3021 Bostwick Dr					NA		NA		07/31/2003
(3020) Anders Terrace	0.05	260	R				From: 29-3023 Cather Rd					NA		NA		07/31/2003
(3020) Anders Terrace	0.05	320	R				To: 29-3022 Dalton Rd					NA		NA		07/31/2003
							From: 29-2671 Montgomery St									
(3021) Bostwick Dr	0.10	170	R				To: 29-3020 Anders Ter					NA		NA		07/31/2003
(3021) Bostwick Dr	0.06	260	R				From: 29-3023 Cather Rd					NA		NA		07/31/2003
(3021) Bostwick Dr	0.15	520	R				To: 29-3022 Dalton Rd					NA		NA		07/31/2003
(3021) Bostwick Dr	0.10	390	R				From: 29-2671					NA		NA		07/31/2003
(3021) Bostwick Dr	0.07	190	R				To: 29-712 Columbia Rd					NA		NA		07/31/2003
							From: 29-3028 Gilpin Dr									
(3022) Dalton Rd	0.03	20	R				To: Dead End					NA		NA		07/31/2003
(3022) Dalton Rd	0.24	130	R				From: 29-3021 Bostwick Dr					NA		NA		07/31/2003
							To: 29-3020 Anders Ter									
(3023) Cather Rd	0.15	160	R				From: 29-3021 Bostwick Dr					NA		NA		07/31/2003
(3023) Cather Rd	0.06	430	R				To: 29-3020 Anders Ter					NA		NA		07/31/2003
							From: 29-648 Edsall Rd									
(3024) Magonlia Ave	0.16	460	R				To: SR 7 Leesburg Pike					NA		NA		11/19/2002
							From: 29-3016 Red Pine St									
(3025) Clinton Rd	0.10	220	R				To: 29-3403 Clinton Rd					NA		NA		08/11/2003
							From: 29-2919 Mitchell St									

Virginia Department of Transportation
Traffic Engineering Division
2008
Annual Average Daily Traffic Volume Estimates By Section of Route
Fairfax Maintenance Area

Route	Length	AADT	QA	4Tire	Bus	Truck				QC	K Factor	QK	Dir Factor	AAWDT	QW	Year	
						2Axle	3+Axle	1Trail	2Trail								
Fairfax County																	
3025 Mitchell St	0.03	260	R				From: 29-2919; Clinton Rd				NA			NA		08/11/2003	
							To: 29-2967 Mitchell St										
3026 Barrister Pl	0.09	210	R				From: 29-1502				NA			NA		07/26/2003	
							To: 29-632 Belle Haven Rd										
3027 Olde Towne Ct	0.06	180	R				From: Cul-de-Sac				NA			NA		07/29/2003	
							To: 29-632 Belle Haven Rd										
3028 Gilpin Dr	0.06	150	R				From: 29-2671				NA			NA		07/31/2003	
							To: 29-3029 Forman Ct										
3028 Gilpin Dr	0.15	290	R				From: 29-3021 Bostwick Dr				NA			NA		07/31/2003	
							To: 29-3021 Bostwick Dr										
3029 Forman Ct	0.10	240	R				From: Dead End				NA			NA		07/31/2003	
							To: 29-3028 Gilpin Dr										
3030 Ardfour Lane	0.06	NA					From: Dead End				NA			NA			
							To: 29-3031 Banff St										
3030 Ardfour Lane	0.13	350	R				From: 29-3032 Bonnie Dr				NA			NA		08/14/2003	
							To: 29-3032 Bonnie Dr										
3030 Ardfour Lane	0.05	240	R				From: 29-2275 Lorene Lane				NA			NA		08/14/2003	
							To: 29-2275 Lorene Lane										
3030 Ardfour Lane	0.14	270	R				From: 29-710; 29-4495				NA			NA		08/14/2003	
							To: 29-710; 29-4495										
3031 Banff St	0.09	49	R				From: 29-710 Wakefield Chapel Rd				NA			NA		08/14/2003	
							To: 29-4386 Fidelity Ct										
3031 Banff St	0.14	270	R				From: 29-3030 Ardfour Lane				NA			NA		08/14/2003	
							To: 29-3030 Ardfour Lane										
3031 Banff St	0.09	330	R				From: Dead End				NA			NA		08/14/2003	
							To: Dead End										
3032 Bonnie Dr	0.08	280	R				From: 29-1029				NA			NA		08/14/2003	
							To: 29-3030 Ardfour Lane										
3033 Kathleen Pl	0.17	150	R				From: 29-2459 Leesville Blvd				NA			NA		08/06/2003	
							To: Cul-de-Sac										
3034 Camrose Pl	0.07	90	R				From: 29-2480 Dalhouse St				NA			NA		08/06/2003	
							To: Dead End										
3035 Kaywood Pl	0.09	80	R				From: 29-2773 Glen Forest Dr				NA			NA		1997	
							To: Dead End										
3036 Maries Dr	0.09	350	R				From: 29-1024 Lebanon Dr				NA			NA		1997	
							To: 29-3037 Jan Mar Dr										
3036 Maries Dr	0.02	50	R				From: Dead End				NA			NA		1997	
							To: Dead End										
3037 Jan Mar Dr	0.11	260	R				From: Dead End				NA			NA		1997	
							To: 29-3036 Maries Dr										
3037 Jan Mar Dr	0.10	200	R				From: Dead End				NA			NA		1997	
							To: Dead End										

Virginia Department of Transportation
Traffic Engineering Division
2008
Annual Average Daily Traffic Volume Estimates By Section of Route
Fairfax Maintenance Area

Route	Length	AADT	QA	4Tire	Bus	Truck				QC	K Factor	QK	Dir Factor	AAWDT	QW	Year
						2Axle	3+Axle	1Trail	2Trail							
Fairfax County																
(3038) Milland St	0.28	190	R			From: 29-2864 W, Ravensworth Rd					NA			NA		08/14/2003
(3038) Light St	0.20	130	R			From: 29-2899					NA			NA		08/14/2003
(3039) Moss Dr	0.02	1100	R			From: 29-2864 E, Ravensworth Rd					NA			NA		11/04/2002
(3039) Moss Dr	0.07	1200	R			From: SR 244 Columbia Pike					NA			NA		11/04/2002
(3039) Moss Dr	0.18	470	R			From: 29-3065					NA			NA		11/04/2002
(3039) Moss Dr	0.07	390	R			From: 29-3098 Forest Grove Dr					NA			NA		11/04/2002
(3039) Moss Dr	0.07	250	R			From: 29-2293 Murray Lane					NA			NA		01/05/2006
(3039) Moss Dr	0.17	350	R			From: 29-3040 Rosewood St					NA			NA		11/06/2002
(3040) Rosewood St	0.12	90	R			From: 29-3435 Maplecrest Dr					NA			NA		11/06/2002
(3040) Rosewood St	0.09	190	R			From: 29-2466 Fern Lane					NA			NA		11/06/2002
(3040) Rosewood St	0.05	160	R			From: 29-3039 Moss Dr					NA			NA		11/06/2002
(3040) Rosewood St	0.06	110	R			From: 29-2293 Murray Lane					NA			NA		11/04/2002
(3041) Wynnwood Dr	0.12	140	R			From: 29-3098 Forest Grove Dr					NA			NA		1997
(3041) Wynnwood Dr	0.08	390	R			From: 29-3099 Tall Oak Ct					NA			NA		11/04/2002
(3041) Wynnwood Dr	0.02	380	R			From: 29-3093 Ivydale Dr					NA			NA		11/04/2002
(3041) Wynnwood Dr	0.13	370	R			From: Dead End					NA			NA		11/04/2002
(3042) Joanne Dr	0.04	20	R			From: 29-4047 Northfield Dr					NA			NA		1997
(3043) Elwood Dr	0.07	290	R			From: 29-2240 S, Crossman St					NA			NA		11/06/2002
(3044) Chanel Rd	0.03	40	R			From: 29-2240 N, Crossman St					NA			NA		1997
(3045) Kirklyn St	0.13	370	R			From: SR 244; 29-4046					NA			NA		1997
(3045) Kirklyn St	0.10	90	R			From: Dead End					NA			NA		1997
(3046) Ackley St	0.12	190	R			From: 29-2170 Chanel Dr					NA			NA		07/23/2003
						From: 29-613 Sleepy Hollow Rd					NA			NA		
						From: 29-2170 Chanel Rd					NA			NA		
						From: Dead End					NA			NA		
						From: 29-703 Shreve Rd					NA			NA		
						From: 29-2670 Roswell Dr					NA			NA		
						From: Dead End					NA			NA		
						From: 29-3705 Shirley St					NA			NA		
						From: 29-3197					NA			NA		

Virginia Department of Transportation
Traffic Engineering Division
2008
Annual Average Daily Traffic Volume Estimates By Section of Route
Fairfax Maintenance Area

Route	Length	AADT	QA	4Tire	Bus	-----Truck-----				QC	K Factor	QK	Dir Factor	AAWDT	QW	Year
						2Axle	3+Axle	1Trail	2Trail							
Fairfax County																
(3046) Ackley St	0.13	290	R				From: 29-3197							NA		07/23/2003
							To: 29-3376 Lawrence St									
(3047) Long Pine Dr	0.06	1200	R				From: 29-3047 Circle							NA		08/04/2003
(3047) Long Pine Dr	0.10	900	R				From: 29-3051 W, Murillo St							NA		08/04/2003
(3047) Long Pine Dr	0.08	640	R				From: 29-3050 W, Hamlet St							NA		08/04/2003
(3047) Long Pine Dr	0.11	520	R				From: 29-3057 W, Boulder St							NA		08/04/2003
(3047) Long Pine Dr	0.10	270	R				From: 29-3418 Webbwood Ct							NA		08/04/2003
(3047) Long Pine Dr	0.07	170	R				From: 29-3419 Anola Ct							NA		08/04/2003
(3047) Long Pine Dr	0.07	120	R				From: 29-3057 E, Boulder St							NA		08/04/2003
(3047) Long Pine Dr	0.08	170	R				From: 29-3052 Dreyfuss St							NA		08/04/2003
(3047) Long Pine Dr	0.11	230	R				From: 29-3489 Guy Pl							NA		08/04/2003
(3047) Long Pine Dr	0.11	290	R				From: 29-3050 E, Hamlet St							NA		08/04/2003
(3047) Long Pine Dr	0.07	450	R				From: 29-3049 Estaban Pl							NA		08/04/2003
(3047) Long Pine Dr	0.26	630	R				From: 29-3051 E, Murillo St							NA		08/04/2003
(3047) Long Pine Dr	0.05	2000	R				From: 29-3047 Circle							NA		08/04/2003
							To: 29-2652 Heming Ave									
(3048) Roswell Ct	0.04	80	R				From: Dead End							NA		08/04/2003
(3048) Roswell Ct	0.05	110	R				From: 29-2670 Roswell Dr							NA		08/04/2003
							To: Dead End									
(3049) Estaban Pl	0.07	90	R				From: 29-3047 Long Pine Dr							NA		08/04/2003
							To: Dead End									
(3050) Hamlet St	0.17	170	R				From: 29-3047 W, Long Pine Dr							NA		08/04/2003
(3050) Hamlet St	0.05	100	R				From: 29-3052 Dreyfuss St							NA		08/04/2003
(3050) Hamlet St	0.13	170	R				From: 29-3053 Jebb St							NA		08/04/2003
							To: 29-3047 E, Long Pine Dr									
(3051) Murillo St	0.14	190	R				From: 29-3047 W, Long Pine Dr							NA		08/04/2003
(3051) Murillo St	0.16	100	R				From: 29-3053 Jebb St							NA		08/04/2003
							To: 29-3047 E, Long Pine Dr									
(3052) Dreyfuss St	0.13	48	R				From: 29-3047 Long Pine Dr							NA		08/04/2003
							To: 29-3050 Hamlet St									

Virginia Department of Transportation
 Traffic Engineering Division
 2008
 Annual Average Daily Traffic Volume Estimates By Section of Route
 Fairfax Maintenance Area

Route	Length	AADT	QA	4Tire	Bus	Truck				QC	K Factor	QK	Dir Factor	AAWDT	QW	Year
						2Axle	3+Axle	1Trail	2Trail							
Fairfax County																
(3053) Jebb St	0.06	90	R			From: 29-3050 Hamlet St					NA			NA		08/04/2003
						To: 29-3051 Murillo St										
(3054) Kipling St	0.06	90	R			From: 29-2866					NA			NA		08/06/2003
						To: 29-2865 Inzer St										
(3054) Kipling St	0.06	200	R			From: 29-2864 Ravensworth Rd					NA			NA		08/06/2003
						To: 29-3017 Juliet St										
(3055) Ferber Pl	0.10	80	R			From: Dead End					NA			NA		08/06/2003
						To: Dead End										
(3056) Conway Ct	0.04	80	R			From: 29-3014					NA			NA		08/20/2003
						To: 29-3047 Long Pine Dr										
(3057) Boulder St	0.23	110	R			From: 29-3047 Long Pine Dr					NA			NA		08/04/2003
						To: 29-2864 Ravensworth Rd										
(3058) Ingle Pl	0.03	47	R			From: Dead End					NA			NA		08/06/2003
						To: Dead End										
(3059) Weyburn Dr	0.02	46	R			From: 29-2249 Medford Dr					NA			NA		08/07/2003
						To: 29-3060 Mayfield Dr										
(3059) Weyburn Dr	0.14	190	R			From: 29-3072 Kingman Dr					NA			NA		08/07/2003
						To: 29-3073 Weyburn Ct										
(3059) Weyburn Dr	0.06	750	R			From: 29-3087					NA			NA		08/07/2003
						To: 29-2249 Medford Dr										
(3060) Mayfield Dr	0.05	950	R			From: 29-3063 Mayfield Ct					NA			NA		08/07/2003
						To: 29-3062 Gaylord Dr										
(3060) Mayfield Dr	0.03	870	R			From: 29-3061 Herald St					NA			NA		08/07/2003
						To: 29-3059 Weyburn Dr										
(3060) Mayfield Dr	0.04	660	R			From: Dead End					NA			NA		08/07/2003
						To: 29-3060 Mayfield Dr										
(3061) Herald St	0.03	1900	R			From: 29-3060 Mayfield Dr					NA			NA		08/07/2003
						To: Dead End										
(3062) Gaylord Dr	0.09	180	R			From: 29-3060 Mayfield Dr					NA			NA		08/07/2003
						To: Dead End										
(3063) Mayfield Ct	0.04	70	R			From: 29-3060 Mayfield Dr					NA			NA		08/07/2003
						To: 29-3098 Forest Grove Dr										
(3064) Capstan Dr	0.11	210	R			From: 29-2239					NA			NA		1997
						To: 29-3093 Ivydale Dr										

Virginia Department of Transportation
Traffic Engineering Division
2008
Annual Average Daily Traffic Volume Estimates By Section of Route
Fairfax Maintenance Area

Route	Length	AADT	QA	4Tire	Bus	-----Truck-----				QC	K Factor	QK	Dir Factor	AAWDT	QW	Year
						2Axle	3+Axle	1Trail	2Trail							
Fairfax County																
(3064) Capstan Dr	0.04	50	R			From: 29-3093 Ivydale Dr					NA		NA			1997
						To: Dead End										
(3065) Columbia Pike Frontage	0.04	20	R			From: Dead End					NA		NA			1997
						To: 29-3039 Moss Dr										
(3065) Columbia Pike Frontage	0.07	40	R			From: 29-3039 Moss Dr					NA		NA			1997
						To: Dead End										
(3066) Watkins Trail	0.07	360	R			From: 29-2344					NA		NA			11/18/2002
						To: 29-3068 Mason Ridge Dr										
(3066) Watkins Trail	0.10	270	R			From: 29-3068 Mason Ridge Dr					NA		NA			11/18/2002
						To: 29-3506 Honey Lane										
(3066) Watkins Trail	0.15	200	R			From: 29-3506 Honey Lane					NA		NA			11/18/2002
						To: 29-3067 Cathcart Rd										
(3066) Watkins Trail	0.07	270	R			From: 29-3067 Cathcart Rd					NA		NA			11/18/2002
						To: 29-712 Old Columbia Pike										
(3067) Cathcart Rd	0.08	140	R			From: 29-3068 Mason Ridge Dr					NA		NA			11/18/2002
						To: 29-3066 Watkins Trail										
(3068) Mason Ridge Dr	0.04	150	R			From: 29-2344					NA		NA			11/06/2002
						To: 29-3067 Cathcart Rd										
(3068) Mason Ridge Dr	0.22	180	R			From: 29-3067 Cathcart Rd					NA		NA			11/06/2002
						To: 29-3066 Watkins Trail										
(3069)	0.07	NA				From: Dead End					NA		NA			
						To: 29-2606 Beryl Rd										
(3069)	0.07	NA				From: 29-2606 Beryl Rd					NA		NA			
						To: Dead End										
(3070) Bermuda Ct	0.05	70	R			From: 29-2841 Brookside Rd					NA		NA			10/30/2002
						To: Dead End										
(3071) Joseph Ct	0.03	40	R			From: 29-2214 Bradford Dr					NA		NA			08/20/2003
						To: Cul-de-Sac										
(3072) Kingman Dr	0.15	640	R			From: 29-3059 Weyburn Dr					NA		NA			08/07/2003
						To: 29-2249 Medford Dr										
(3073) Weyburn Ct	0.05	60	R			From: 29-3059 Weyburn Dr					NA		NA			08/07/2003
						To: Dead End										
(3074) Balsam Dr	0.07	310	R			From: 29-2591 Hardwood Lane					NA		NA			10/31/2002
						To: 29-2594 Crestwood Lane										
(3074) Balsam Dr	0.16	360	R			From: 29-2594 Crestwood Lane					NA		NA			10/31/2002
						To: 29-3075 Laburnum St										
(3075) Laburnum St	0.23	190	R			From: Dead End					NA		NA			10/31/2002
						To: 29-3902										
(3075) Laburnum St	0.06	650	R			From: 29-3902					NA		NA			10/31/2002
						To: 29-3074 Balsam Dr										
(3075) Laburnum St	0.04	510	R			From: 29-3074 Balsam Dr					NA		NA			10/31/2002
						To: 29-2592 Woodacre Dr										

Virginia Department of Transportation
Traffic Engineering Division
2008
Annual Average Daily Traffic Volume Estimates By Section of Route
Fairfax Maintenance Area

Route	Length	AADT	QA	4Tire	Bus	Truck				QC	K Factor	QK	Dir Factor	AAWDT	QW	Year
						2Axle	3+Axle	1Trail	2Trail							
Fairfax County																
(3075) Laburnum St	0.08	510	R			From: 29-2592 Woodacre Dr					NA			NA		10/31/2002
(3075) Laburnum St	0.12	480	R			From: 29-2514 Basswood Ct					NA			NA		10/31/2002
(3076) Farver Rd	0.19	160	R			From: 29-3661 Highwood Dr					NA			NA		10/31/2002
(3076) Farver Rd						To: 29-1962 Tompkins Dr										
(3076) Farver Rd						To: Dead End										
(3077) Durbin Pl	0.08	70	R			From: 29-2773 Glen Forest Dr					NA			NA		1997
(3077) Durbin Pl						To: Dead End										
(3078) Robinwood Lane	0.18	880	R			From: 29-2988					NA			NA		10/31/2002
(3078) Robinwood Lane						To: Arlington County Line										
(3079) Sprucedale Dr	0.07	80	R			From: Dead End					NA			NA		1997
(3079) Sprucedale Dr	0.17	250	R			From: 29-2466 Fern Lane					NA			NA		1997
(3079) Sprucedale Dr						To: Dead End										
(3080) Woodville Dr	0.16	220	R			From: 29-708 Kerns Rd					NA			NA		11/18/2002
(3080) Woodville Dr	0.10	180	R			From: 29-3081 Prince Charles Ct					NA			NA		11/18/2002
(3080) Woodville Dr						To: 29-1892 Grass Hill Ter										
(3081) Prince Charles Ct	0.07	80	R			From: 29-3080 Woodville Dr					NA			NA		1997
(3081) Prince Charles Ct						To: Dead End										
(3082) Queen Anne Ter	0.11	120	R			From: 29-708 Kerns Rd					NA			NA		1997
(3082) Queen Anne Ter						To: Dead End										
(3083) Kerns Ct	0.03	40	R			From: Cul-de-Sac					NA			NA		1997
(3083) Kerns Ct						To: 29-708 Kerns Rd										
(3084) Derrell Ct	0.12	120	R			From: Dead End					NA			NA		08/20/2003
(3084) Derrell Ct						To: 29-1510; 29-3714										
(3085) Little River Tpke Frontag	0.14	280	R			From: 29-2249 Medford Dr					NA			NA		08/20/2003
(3085) Little River Tpke Frontag						To: Dead End										
(3086) Buckwood Ct	0.05	70	R			From: 29-3093 Ivydale Dr					NA			NA		1997
(3086) Buckwood Ct						To: Dead End										
(3087) McWhorter Pl	0.01	2500	R			From: Dead End					NA			NA		08/07/2003
(3087) McWhorter Pl	0.06	2600	R			From: 29-3059 Weyburn Dr					NA			NA		1987
(3087) McWhorter Pl	0.13	360	R			From: 29-2249 Medford Dr					NA			NA		08/07/2003
(3087) McWhorter Pl						To: Dead End										
(3088) Walters Woods Dr	0.03	310	R			From: 29-725 Malbrook Dr					NA			NA		11/18/2002
(3088) Walters Woods Dr	0.20	280	R			From: 29-3089 Copa Ct					NA			NA		11/18/2002
(3088) Walters Woods Dr						To: 29-708 Kerns Rd										

Virginia Department of Transportation
Traffic Engineering Division
2008
Annual Average Daily Traffic Volume Estimates By Section of Route
Fairfax Maintenance Area

Route	Length	AADT	QA	4Tire	Bus	-----Truck-----				QC	K Factor	QK	Dir Factor	AAWDT	QW	Year
						2Axle	3+Axle	1Trail	2Trail							
Fairfax County																
(3088) Walters Woods Dr	0.21	380	R			From: 29-708 Kerns Rd					NA		NA			11/18/2002
						To: 29-1892 Grass Hill Ter										
(3089) Copa Ct	0.05	50	R			From: 29-3088 Walters Woods Dr					NA		NA			1997
						To: Dead End										
(3090) Port Royal Rd	0.33	4800	R			From: Dead End					NA		NA			08/06/2003
						To: 29-4124 Woodruff Ct										
(3090) Port Royal Rd	0.23	9200	R			From: 29-3613 Forbes Pl					NA		NA			08/06/2003
						To: 29-620 Braddock Rd										
(3090) Port Royal Rd	0.21	17000	R			From: 29-779 Fordson Rd					NA		NA			1987
						To: Dead End										
(3091) Dunbar St	0.09	150	R			From: 29-626 Sherwood Hall Lane					NA		NA			07/28/2003
						To: Cul-de-Sac										
(3092) Friars Ct	0.12	100	R			From: 29-3064 Capstan Dr					NA		NA			1986
						To: 29-3040 Rosewood St										
(3093) Ivydale Dr	0.23	270	R			From: 29-3098 Forest Grove Dr					NA		NA			11/06/2002
						To: 29-3086 Buckwood Ct										
(3093) Ivydale Dr	0.11	290	R			From: 29-2466 Fern Lane					NA		NA			11/06/2002
						To: 29-2249 Medford Dr										
(3093) Ivydale Dr	0.07	320	R			From: 29-2249 Medford Dr					NA		NA			08/07/2003
						To: Dead End										
(3093) Ivydale Dr	0.06	530	R			From: Dead End					NA		NA			08/07/2003
						To: 29-2249 Medford Dr										
(3094) Madeira Pl	0.08	160	R			From: 29-2249 Medford Dr					NA		NA			08/07/2003
						To: Dead End										
(3095) Denver Ct	0.04	70	R			From: Dead End					NA		NA			08/07/2003
						To: 29-2249 Medford Dr										
(3096) Medford Ct	0.03	50	R			From: 29-2249 Medford Dr					NA		NA			08/07/2003
						To: 29-2249 Medford Dr										
(3097) Rawlins Rd	0.02	440	R			From: 29-3039 Moss Dr					NA		NA			11/06/2002
						To: Dead End										
(3098) Forest Grove Dr	0.20	280	R			From: 29-3064 Capstan Dr					NA		NA			01/05/2006
						To: 29-3040 Rosewood St										
(3098) Forest Grove Dr	0.20	230	R			From: 29-3093 Ivydale Dr					NA		NA			11/06/2002
						To: Dead End										
(3098) Forest Grove Dr	0.18	340	R			From: Dead End					NA		NA			1986
						To: 29-3040 Rosewood St										
(3099) Tall Oak Ct	0.10	140	R			From: 29-3176					NA		NA			1997
						To: Cul-de-Sac										
(3100) Flor Lane	0.13	70	R			From: 29-3176					NA		NA			1996
						To: Cul-de-Sac										

Virginia Department of Transportation
Traffic Engineering Division
2008
Annual Average Daily Traffic Volume Estimates By Section of Route
Fairfax Maintenance Area

Route	Length	AADT	QA	4Tire	Bus	-----Truck-----				QC	K Factor	QK	Dir Factor	AAWDT	QW	Year
						2Axle	3+Axle	1Trail	2Trail							
Fairfax County																
(3101) Blue Wing Dr	0.06	47	R			From: 29-1510 Beacon Hill Rd					NA			NA		07/29/2003
						To: Dead End										
(3102) Mount Vernon Memorial	0.15	60	R			From: Dead End					NA			NA		07/16/2003
						To: 29-1169 Patton Blvd										
(3102) Mount Vernon Memorial	0.20	90	R			From: 29-1169 Patton Blvd					NA			NA		07/14/2003
						To: Dead End										
(3103) Jossie Lane	0.04	40	R			From: 29-3635 Weller Ave					NA			NA		1986
						To: Cul-de-Sac										
(3104) Cedar Rd	0.17	350	R			From: 29-3106 Dogue Dr					NA			NA		07/16/2003
						To: 29-3105 Cooper Rd										
(3104) Cedar Rd	0.05	350	R			From: 29-3105 Cooper Rd					NA			NA		07/16/2003
						To: 0.05 ME 29-3105										
(3104) Cedar Rd	0.03	340	R			From: 0.05 ME 29-3105					NA			NA		07/16/2003
						To: 29-6988 Black Alder Dr										
(3105) Cooper Rd	0.29	2400	R			From: 29-623 Old Mill Rd					NA			NA		11/18/2008
						To: US 1 Richmond Hwy										
(3106) Dogue Dr	0.02	100	R			From: 29-3104 Cedar Rd					NA			NA		07/16/2003
						To: 29-3361 Cedar Ct										
(3106) Dogue Dr	0.08	80	R			From: 29-3361 Cedar Ct					NA			NA		07/16/2003
						To: 29-623 Old Mill Rd										
(3107) Allwood Dr	0.14	160	R			From: 29-623 Ferry Landing Rd					NA			NA		07/14/2003
						To: 29-3118 Allwood Ct										
(3107) Allwood Dr	0.14	140	R			From: 29-3118 Allwood Ct					NA			NA		07/14/2003
						To: 29-3109 Robertson Blvd										
(3108) Forest Haven Dr	0.11	700	R			From: 29-3117 Neptune Dr					NA			NA		07/14/2003
						To: 29-3120 Dolphin Lane										
(3108) Forest Haven Dr	0.14	700	R			From: 29-3120 Dolphin Lane					NA			NA		07/14/2003
						To: 29-3116 Tarpon Lane										
(3108) Forest Haven Dr	0.07	1200	R			From: 29-3116 Tarpon Lane					NA			NA		07/14/2003
						To: 29-623 Ferry Landing Rd										
(3108) Forest Haven Dr	0.15	790	R			From: 29-623 Ferry Landing Rd					NA			NA		07/14/2003
						To: 29-3109 Robertson Blvd										
(3108) Forest Haven Dr	0.11	970	R			From: 29-3109 Robertson Blvd					NA			NA		07/14/2003
						To: 29-3165 Mount Vernon Mem Hwy										
(3108) Forest Haven Dr	0.01	1300	R			From: 29-3165 Mount Vernon Mem Hwy					NA			NA		07/14/2003
						To: SR 235 Mount Vernon Mem Hwy										
(3109) Robertson Blvd	0.18	410	R			From: 29-3108 Forest Haven Dr					NA			NA		07/14/2003
						To: 29-3107 Allwood Dr										
(3109) Robertson Blvd	0.07	470	R			From: 29-3107 Allwood Dr					NA			NA		07/14/2003
						To: 29-4255 Craig Ave										
(3109) Robertson Blvd	0.06	480	R			From: 29-4255 Craig Ave					NA			NA		07/14/2003
						To: 29-4700 Heather Glen Dr										
(3109) Robertson Blvd	0.06	510	R			From: 29-4700 Heather Glen Dr					NA			NA		07/14/2003
						To: 29-4257 Boothe St										

Virginia Department of Transportation
Traffic Engineering Division
2008
Annual Average Daily Traffic Volume Estimates By Section of Route
Fairfax Maintenance Area

Route	Length	AADT	QA	4Tire	Bus	Truck				QC	K Factor	QK	Dir Factor	AAWDT	QW	Year
						2Axle	3+Axle	1Trail	2Trail							
Fairfax County																
(3109) Robertson Blvd	0.06	600	R								NA			NA		07/14/2003
(3109) Robertson Blvd	0.06	660	R								NA			NA		07/14/2003
(3109) Robertson Blvd	0.07	750	R								NA			NA		07/14/2003
(3109) Robertson Blvd	0.06	780	R								NA			NA		07/14/2003
(3110) Mt Vernon Mem Hwy Fr	0.06	70	R								NA			NA		07/16/2003
(3110) Mt Vernon Mem Hwy Fr	0.17	160	R								NA			NA		07/15/2003
(3110) Mt Vernon Mem Hwy Fr	0.04	10	R								NA			NA		07/16/2003
(3111) Russell Rd	0.21	7900	G	99%	0%	1%	0%	0%	0%	C	0.091	F	0.552	8500	G	2008
(3111) Russell Rd	0.32	5800	G	99%	0%	1%	0%	0%	0%	F	0.094	F	0.576	6300	G	2008
(3111) Russell Rd	0.05	1500	R								NA			NA		07/21/2003
(3111) Russell Rd	0.07	1300	R								NA			NA		07/21/2003
(3111) Russell Rd	0.06	1200	R								NA			NA		07/21/2003
(3112) Keswick Rd	0.03	10	R								NA			NA		07/21/2003
(3112) Keswick Rd	0.07	320	R								NA			NA		07/21/2003
(3112) Keswick Rd	0.06	120	R								NA			NA		07/21/2003
(3113) Norwood Dr	0.10	280	R								NA			NA		07/21/2003
(3113) Norwood Dr	0.22	140	R								NA			NA		07/21/2003
(3114) Lakepark Dr	0.43	1400	R								NA			NA		07/21/2003
(3115) Lea Lane	0.34	270	R								NA			NA		07/13/2003
(3116) Tarpon Lane	0.09	320	R								NA			NA		07/16/2003
(3116) Tarpon Lane	0.11	320	R								NA			NA		07/16/2003
(3116) Tarpon Lane	0.19	490	R								NA			NA		07/16/2003
(3116) Tarpon Lane	0.27	130	R								NA			NA		07/16/2003

Virginia Department of Transportation
Traffic Engineering Division
2008
Annual Average Daily Traffic Volume Estimates By Section of Route
Fairfax Maintenance Area

Route	Length	AADT	QA	4Tire	Bus	Truck				QC	K Factor	QK	Dir Factor	AAWDT	QW	Year
						2Axle	3+Axle	1Trail	2Trail							
Fairfax County																
(3117) Neptune Dr	0.34	200	R								NA		NA			07/14/2003
(3117) Neptune Dr	0.06	240	R								NA		NA			07/14/2003
(3117) Neptune Dr	0.29	100	R								NA		NA			07/14/2003
(3117) Neptune Dr	0.10	160	R								NA		NA			07/14/2003
(3117) Neptune Dr	0.10	250	R								NA		NA			07/12/2003
(3118) Allwood Ct	0.08	80	R								NA		NA			07/14/2003
(3119) Coral Lane	0.08	110	R								NA		NA			07/16/2003
(3119) Coral Lane	0.14	90	R								NA		NA			07/16/2003
(3120) Dolphin Lane	0.17	200	R								NA		NA			07/16/2003
(3120) Dolphin Lane	0.06	240	R								NA		NA			07/16/2003
(3120) Dolphin Lane	0.24	130	R								NA		NA			07/16/2003
(3120) Dolphin Lane	0.04	20	R								NA		NA			07/16/2003
(3121) Ashton St	0.26	750	R								NA		NA			07/17/2003
(3121) Ashton St	0.18	610	R								NA		NA			07/17/2003
(3121) Ashton St	0.18	420	R								NA		NA			07/17/2003
(3122) Augustine St	0.06	48	R								NA		NA			07/17/2003
(3122) Augustine St	0.07	50	R								NA		NA			07/17/2003
(3122) Augustine St	0.03	3	R								NA		NA			07/17/2003
(3123) Fielding St	0.03	20	R								NA		NA			07/21/2003
(3123) Fielding St	0.07	520	R								NA		NA			07/21/2003
(3123) Fielding St	0.11	850	R								NA		NA			07/21/2003
(3123) Fielding St	0.06	800	R								NA		NA			07/21/2003
(3123) Fielding St	0.07	720	R								NA		NA			07/21/2003

Virginia Department of Transportation
Traffic Engineering Division
2008
Annual Average Daily Traffic Volume Estimates By Section of Route
Fairfax Maintenance Area

Route	Length	AADT	QA	4Tire	Bus	Truck				QC	K Factor	QK	Dir Factor	AAWDT	QW	Year
						2Axle	3+Axle	1Trail	2Trail							
Fairfax County																
3123 Fielding St	0.27	1400	R				29-3121 Ashton St				NA			NA		07/21/2003
							29-4252									
3124 Adrienne Dr	0.14	990	R				29-4232 Southwood Dr				NA			NA		06/30/2003
							29-4057 Pickering Pl				NA			NA		06/30/2003
3124 Adrienne Dr	0.05	700	R				29-4236 Dandridge Ter				NA			NA		06/30/2003
							29-624 Old Mill Rd				NA			NA		06/30/2003
3124 Adrienne Dr	0.07	810	R				29-3133 Menard Ct				NA			NA		06/30/2003
							29-3135 Adrienne Ct				NA			NA		06/30/2003
3124 Adrienne Dr	0.17	460	R				29-3126 Beauchamp Dr				NA			NA		06/30/2003
							29-3125 Sulgrave Dr				NA			NA		06/30/2003
3124 Adrienne Dr	0.07	300	R				29-623 Old Mt Vernon Rd				NA			NA		06/30/2003
							Dead End				NA			NA		06/30/2003
3125 Sulgrave Dr	0.11	80	R				29-3129 Bordeaux St				NA			NA		06/30/2003
							29-3126 Beauchamp Dr				NA			NA		06/30/2003
3125 Sulgrave Dr	0.20	270	R				29-3124				NA			NA		06/30/2003
							29-3125 Sulgrave Dr				NA			NA		06/30/2003
3126 Beauchamp Dr	0.07	80	R				29-3132 Renault Pl				NA			NA		06/30/2003
							29-3124				NA			NA		06/30/2003
3126 Beauchamp Dr	0.09	110	R				29-1027 Colonial Ave				NA			NA		06/30/2003
							29-3791 Wyres St				NA			NA		07/21/2003
3127 Aspen Dr	0.03	1200	R				0.03 ME 29-3791				NA			NA		07/21/2003
							29-836 Buckman Rd				NA			NA		07/21/2003
3127 Main St	0.12	1400	R				29-2144 Gregory Dr				NA			NA		07/21/2003
							29-3111 Russell Rd				NA			NA		07/21/2003
3128 Ashboro Dr	0.24	280	R				29-3112 Keswick Rd				NA			NA		07/21/2003
							29-3376 Lawrence St				NA			NA		07/21/2003
3128 Ashboro Dr	0.17	560	R				0.17 MN 29-3376				NA			NA		07/21/2003
							29-3123				NA			NA		07/21/2003
3128 Ashboro Dr	0.06	450	R				29-4209 Corcoran St				NA			NA		07/21/2003

Virginia Department of Transportation
Traffic Engineering Division
2008
Annual Average Daily Traffic Volume Estimates By Section of Route
Fairfax Maintenance Area

Route	Length	AADT	QA	4Tire	Bus	Truck				QC	K Factor	QK	Dir Factor	AAWDT	QW	Year
						2Axle	3+Axle	1Trail	2Trail							
Fairfax County																
(3129) Bordeaux St	0.09	230	R				From: 29-624 Old Mill Rd				NA			NA		06/30/2003
							To: 29-3125 Sulgrave Dr									
(3130) Valley Forge Dr	0.06	160	R				From: 29-3163 Marcia Ct				NA			NA		06/30/2003
							To: 29-3131 Cornwallis Ct									
(3130) Valley Forge Dr	0.04	190	R				From: 29-624 Old Mill Rd				NA			NA		06/30/2003
							To: Dead End									
(3131) Cornwallis Ct	0.04	30	R				From: 29-3130 Valley Forge Dr				NA			NA		06/30/2003
							To: Dead End									
(3132) Renault Pl	0.11	60	R				From: 29-3126 Beauchamp Dr				NA			NA		06/30/2003
							To: 29-3124									
(3133) Menard Ct	0.12	70	R				From: Dead End				NA			NA		06/30/2003
							To: 29-3110									
(3134) Grist Mill Rd	0.10	60	R				From: 29-3110				NA			NA		1986
							To: Dead End									
(3135) Adrienne Ct	0.05	40	R				From: Dead End				NA			NA		06/30/2003
							To: 29-3124									
(3136) Dolly Dr	0.19	230	R				From: 29-3139 Madison Dr				NA			NA		05/11/2000
							To: 29-601 Belmont Blvd									
(3137) Henry Pl	0.07	70	R				From: Dead End				NA			NA		05/11/2000
							To: 29-601 Belmont Blvd									
(3138) Gunston Dr	0.24	320	R				From: 29-3139 Madison Dr				NA			NA		05/11/2000
							To: 29-601 Belmont Blvd									
(3139) Madison Dr	0.17	60	R				From: Dead End				NA			NA		05/11/2000
							To: 29-3138 Gunston Dr									
(3139) Madison Dr	0.12	180	R				From: 29-3136 Dolly Dr				NA			NA		05/11/2000
							To: Dead End									
(3139) Madison Dr	0.04	30	R				From: Dead End				NA			NA		05/11/2000
							To: Dead End									
(3140) Sunbury Dr	0.03	70	R				From: 29-1660 Towanda Rd				NA			NA		08/20/2003
							To: 29-1625; 29-1633									
(3140) Sunbury Dr	0.11	320	R				From: 29-687 Churchill Rd				NA			NA		08/20/2003
							To: 29-3142 Hector Rd									
(3141) Dead Run Dr	0.05	1100	R				From: 29-3143 Bright Ave				NA			NA		11/20/2002
							To: 29-3172 Congress Lane									
(3141) Dead Run Dr	0.11	960	R				From: 29-3155 E, Carper St				NA			NA		11/20/2002
							To: 29-3155 W, Carper St									
(3141) Dead Run Dr	0.15	970	R				From: 29-3172 Congress Lane				NA			NA		11/20/2002
							To: 29-3155 E, Carper St									
(3141) Dead Run Dr	0.08	830	R				From: 29-3155 E, Carper St				NA			NA		11/20/2002
							To: 29-3155 W, Carper St									
(3141) Dead Run Dr	0.14	810	R				From: 29-3155 E, Carper St				NA			NA		01/30/2006
							To: 29-3155 W, Carper St									

Virginia Department of Transportation
Traffic Engineering Division
2008
Annual Average Daily Traffic Volume Estimates By Section of Route
Fairfax Maintenance Area

Route	Length	AADT	QA	4Tire	Bus	Truck				QC	K Factor	QK	Dir Factor	AAWDT	QW	Year
						2Axle	3+Axle	1Trail	2Trail							
Fairfax County																
(3141) Dead Run Dr	0.30	1300	R				From: 29-3155 W. Carper St					NA		NA		11/20/2002
							To: SR 193 Georgetown Pike									
(3142) Hector Rd	0.09	390	R				From: 29-3155 Carper St					NA		NA		11/20/2002
							To: 29-3143 Bright Ave									
(3142) Hector Rd	0.23	220	R				From: 29-3143 Bright Ave					NA		NA		11/20/2002
							To: 29-3141 Dead Run Dr									
(3143) Bright Ave	0.08	120	R				From: 29-3142 Hector Rd					NA		NA		11/20/2002
							To: 29-3156 Roberta Ct									
(3143) Bright Ave	0.09	130	R				From: 29-3156 Roberta Ct					NA		NA		11/20/2002
							To: 29-3144 Sharon Ct									
(3143) Bright Ave	0.06	180	R				From: 29-3144 Sharon Ct					NA		NA		11/20/2002
							To: 29-3141 Dead Run Dr									
(3144) Sharon Ct	0.04	50	R				From: Dead End					NA		NA		1997
							To: 29-3143 Bright Ave									
(3145) Strawberry Lane	0.10	720	R				From: Dead End					NA		NA		1986
							To: 29-650 Gallows Rd									
(3146) Mayor Pl	0.05	40	R				From: 29-1637					NA		NA		07/30/2003
							To: Dead End									
(3147) Winston Pl	0.05	47	R				From: Dead End					NA		NA		07/30/2003
							To: 29-1637									
(3148) Laurelwood Dr	0.19	150	R				From: 29-760 Brook Rd					NA		NA		1996
							To: Cul-de-Sac									
(3149) Jackson Pl	0.10	80	R				From: Dead End					NA		NA		07/17/2003
							To: 29-3576 Springman St									
(3149) Jackson Pl	0.09	130	R				From: 29-3576 Springman St					NA		NA		07/17/2003
							To: 29-888									
(3149) Jackson Pl	0.09	230	R				From: 29-888					NA		NA		07/17/2003
							To: 29-924 Washington Ave									
(3150) Castner Ct	0.12	70	R				From: Cul-de-Sac					NA		NA		08/09/2001
							To: 29-2953 Gunpowder Rd									
(3150) Castner Ct	0.04	70	R				From: 29-2953 Gunpowder Rd					NA		NA		08/09/2001
							To: Dead End Gap									
							To: Dead End; Gap									
(3150) Cannonball Rd	0.10	150	N				From: Dead End; Gap					NA		NA		08/09/2001
							To: 29-4873 Singing Pines Rd									
(3150) Cannonball Rd	0.10	150	R				From: 29-4873 Singing Pines Rd					NA		NA		08/09/2001
							To: Cul-de-Sac									
(3151) McNair Dr	0.08	260	R				From: Dead End					NA		NA		07/17/2003
							To: 29-3528 McNair Ct									
(3151) McNair Dr	0.12	140	R				From: 29-3528 McNair Ct					NA		NA		11/17/2008
							To: 29-624 Old Mill Rd									
(3151) McNair Dr	0.15	250	R				From: 29-624 Old Mill Rd					NA		NA		07/17/2003
							To: 29-4266 Wood Dr									

Virginia Department of Transportation
Traffic Engineering Division
2008
Annual Average Daily Traffic Volume Estimates By Section of Route
Fairfax Maintenance Area

Route	Length	AADT	QA	4Tire	Bus	-----Truck-----				QC	K Factor	QK	Dir Factor	AAWDT	QW	Year
						2Axle	3+Axle	1Trail	2Trail							
Fairfax County																
(3151) McNair Dr	0.17	140	R								NA			NA		07/23/2003
(3152) Cyrus Pl	0.17	180	R								NA			NA		07/23/2003
(3153) Cushman Pl	0.17	160	R								NA			NA		07/23/2003
(3154) Mount Zephyr St	0.08	280	R								NA			NA		07/17/2003
(3154) Mount Zephyr St	0.04	130	R								NA			NA		07/17/2003
(3154) Mount Zephyr St	0.03	980	R								NA			NA		07/17/2003
(3155) Carper St	0.16	580	R								NA			NA		11/20/2002
(3155) Carper St	0.10	480	R								NA			NA		11/20/2002
(3155) Carper St	0.24	80	R								NA			NA		11/20/2002
(3156) Roberta Ct	0.05	60	R								NA			NA		1997
(3157) Millburn Ct	0.13	70	R								NA			NA		07/16/2003
(3158) Frontage Rd	0.06	70	R								NA			NA		06/30/2003
(3158) Frontage Rd	0.29	120	R								NA			NA		06/26/2003
(3158) Frontage Rd	0.08	46	R								NA			NA		06/26/2003
(3159) Battersea Lane	0.08	2800	R								NA			NA		06/26/2003
(3159) Battersea Lane	0.07	1300	R								NA			NA		06/25/2003
(3159) Battersea Lane	0.06	620	R								NA			NA		06/25/2003
(3159) Battersea Lane	0.05	400	R								NA			NA		06/25/2003
(3159) Battersea Lane	0.13	240	R								NA			NA		06/25/2003
(3159) Battersea Lane	0.07	450	R								NA			NA		06/24/2003
(3159) Battersea Lane	0.13	640	R								NA			NA		06/25/2003
(3159) Battersea Lane	0.07	1400	R								NA			NA		11/12/2008

Virginia Department of Transportation
Traffic Engineering Division
2008
Annual Average Daily Traffic Volume Estimates By Section of Route
Fairfax Maintenance Area

Route	Length	AADT	QA	4Tire	Bus	Truck				QC	K Factor	QK	Dir Factor	AAWDT	QW	Year
						2Axle	3+Axle	1Trail	2Trail							
Fairfax County																
(3159) Battersea Lane	0.03	760	R				From: 29-3186 N, Bound Brook Lane					NA		NA		06/25/2003
							To: 29-3160 NW, Wagon Wheel Rd									
(3159) Battersea Lane	0.08	930	R				From: 29-3160 NW					NA		NA		06/25/2003
							To: 29-3158 N, Frontage Rd									
(3159) Battersea Lane	0.01	1400	R				From: 29-3158 N, Frontage Rd					NA		NA		06/25/2003
							To: SR 235 Mount Vernon Hwy									
(3160) Wagon Wheel Rd	0.30	190	R				From: 29-3159 SW, Battersea Lane					NA		NA		06/25/2003
							To: 29-3159 NW, Battersea Lane									
(3160) Wagon Wheel Rd	0.16	760	R				From: 29-3159 NW, Battersea Lane					NA		NA		06/25/2003
							To: 29-3161 Ramsgate Terrace									
(3160) Wagon Wheel Rd	0.13	500	R				From: 29-3161 Ramsgate Terrace					NA		NA		06/25/2003
							To: 29-3187 Sabine St									
(3160) Wagon Wheel Rd	0.11	360	R				From: 29-3187 Sabine St					NA		NA		06/25/2003
							To: 29-3185 N, Orange Ct									
(3160) Wagon Wheel Rd	0.10	360	R				From: 29-3185 N, Orange Ct					NA		NA		06/25/2003
							To: 29-3199 Brady St									
(3160) Wagon Wheel Rd	0.22	140	R				From: 29-3199 Brady St					NA		NA		06/25/2003
							To: 29-3186 E, Bound Brook Lane									
(3160) Cherry Valley Lane	0.09	240	R				From: 29-3186 E, Bound Brook Lane					NA		NA		06/25/2003
							To: 29-3704 Blowing Rock Rd									
(3160) Cherry Valley Lane	0.06	310	R				From: 29-3704 Blowing Rock Rd					NA		NA		06/25/2003
							To: 29-3185 S, Orange Ct									
(3160) Cherry Valley Lane	0.03	370	R				From: 29-3185 S, Orange Ct					NA		NA		06/25/2003
							To: 29-3186 W, Bound Brook Lane									
(3160) Cherry Valley Lane	0.11	660	R				From: 29-3186 W, Bound Brook Lane					NA		NA		06/25/2003
							To: 29-3755 Norwich Terrace									
(3160) Cherry Valley Lane	0.05	750	R				From: 29-3755 Norwich Terrace					NA		NA		06/25/2003
							To: 29-3159 NE, Battersea Lane									
(3160) Cherry Valley Lane	0.31	180	R				From: 29-3159 NE, Battersea Lane					NA		NA		06/25/2003
							To: 29-3159 SE, Battersea Lane									
(3160) Cherry Valley Lane	0.03	20	R				From: 29-3159 SE, Battersea Lane					NA		NA		06/25/2003
							To: Dead End									
(3161) Ramsgate Ter	0.26	110	R				From: 29-3160					NA		NA		06/25/2003
							To: 29-3716 Ramsgate Ct									
(3161) Ramsgate Ter	0.03	90	R				From: 29-3716 Ramsgate Ct					NA		NA		06/25/2003
							To: 29-3187 Sabine St									
(3162) Skyline Ct	0.07	120	R				From: 29-1510 Beacon Hill Rd					NA		NA		07/29/2003
							To: Dead End									
(3163) Marcia Ct	0.07	60	R				From: Dead End					NA		NA		06/25/2003
							To: 29-3130 Valley Forge Dr									
(3163) Marcia Ct	0.09	80	R				From: 29-3130 Valley Forge Dr					NA		NA		06/30/2003
							To: Dead End									
(3164) Great Neck Ct	0.17	170	R				From: Dead End					NA		NA		07/17/2003
							To: 29-623 Old Mt Vernon Rd									
(3165) Mount Vernon Mem Hwy	0.30	140	R				From: SR 235 Mount Vernon Mem Hwy					NA		NA		07/17/2003
							To: 29-3108 Forest Haven Dr									

Virginia Department of Transportation
Traffic Engineering Division
2008
Annual Average Daily Traffic Volume Estimates By Section of Route
Fairfax Maintenance Area

Route	Length	AADT	QA	4Tire	Bus	Truck				QC	K Factor	QK	Dir Factor	AAWDT	QW	Year
						2Axle	3+Axle	1Trail	2Trail							
Fairfax County																
(3166) Fairglen Dr	0.28	130	R				From: 29-3111 Russell Rd				NA			NA		07/21/2003
							To: 29-3111 Russell Rd									
(3167) Split Rock Rd	0.03	9	R				From: Dead End				NA			NA		07/30/2003
							To: 29-3170 Haystack Rd									
(3167) Split Rock Rd	0.02	20	R				From: Dead End; Gap				NA			NA		07/30/2003
							To: 29-1637 Cottonwood Dr									
(3167) Split Rock Rd	0.05	760	R				From: 29-3168 Greendale Rd				NA			NA		07/30/2003
							To: 29-3168 Greendale Rd									
(3167) Split Rock Rd	0.04	790	R				From: 29-611 Telegraph Rd				NA			NA		07/30/2003
							To: 29-611 Telegraph Rd									
(3168) Greendale Rd	0.02	7	R				From: Dead End				NA			NA		07/30/2003
							To: 29-3169 Haystack Rd									
(3168) Greendale Rd	0.06	330	R				From: 29-3169 Haystack Rd				NA			NA		07/30/2003
							To: 29-3170 Carriage Dr									
(3168) Greendale Rd	0.04	600	R				From: 29-3170 Carriage Dr				NA			NA		07/30/2003
							To: 29-3167									
(3169) Haystack Rd	0.25	330	R				From: 29-3168 Greendale Rd				NA			NA		07/30/2003
							To: 29-3170 Carriage Dr									
(3170) Haystack Rd	0.04	490	R				From: 29-3167 Split Rock Rd				NA			NA		07/30/2003
							To: 29-3169; Carriage Dr									
(3170) Carriage Dr	0.27	160	R				From: 29-3169 Haystack Rd				NA			NA		07/30/2003
							To: 29-3168 Greendale Rd									
(3171) Emerald Dr	0.07	400	R				From: 29-2141 N, Alden Rd				NA			NA		07/22/2003
							To: 29-4238 N, Eugene Pl									
(3171) Emerald Dr	0.15	250	R				From: 29-4238 N, Eugene Pl				NA			NA		07/22/2003
							To: 29-4239 W, Fircrest Pl									
(3171) Emerald Dr	0.13	510	R				From: 29-4239 W, Fircrest Pl				NA			NA		07/22/2003
							To: 29-4239 E, Fircrest Pl									
(3171) Emerald Dr	0.21	350	R				From: Priscilla Lane				NA			NA		07/22/2003
							To: Emerald Dr									
(3171) Priscilla Lane	0.21	350	N				From: Emerald Dr				NA			NA		07/22/2003
							To: 29-4241 Firglen Pl									
(3171) Priscilla Lane	0.08	370	R				From: 29-4241 Firglen Pl				NA			NA		07/22/2003
							To: 29-4238 S, Eugene Pl									
(3171) Priscilla Lane	0.32	310	R				From: 29-4238 S, Eugene Pl				NA			NA		11/12/2008
							To: 29-3179 E, Potomac Lane									
(3171) Priscilla Lane	0.18	180	R				From: 29-3179 W, Potomac Lane				NA			NA		07/22/2003
							To: 29-2158 Waynewood Blvd									
(3172) Congress Lane	0.06	270	R				From: 29-3141 Dead Run Dr				NA			NA		1997
							To: 29-3173 Holsing Lane									
(3172) Congress Lane	0.08	150	R				From: 29-3173 Holsing Lane				NA			NA		1997
							To: Dead End									
(3173) Holsing Lane	0.08	110	R				From: 29-3172 Congress Lane				NA			NA		1997
							To: 29-3669 Priory Pl									

Virginia Department of Transportation
Traffic Engineering Division
2008
Annual Average Daily Traffic Volume Estimates By Section of Route
Fairfax Maintenance Area

Route	Length	AADT	QA	4Tire	Bus	Truck				QC	K Factor	QK	Dir Factor	AAWDT	QW	Year
						2Axle	3+Axle	1Trail	2Trail							
Fairfax County																
(3174) Greystone Pl	0.08	80	R								NA		NA			07/17/2003
(3175) Boland Pl	0.04	40	R								NA		NA			07/17/2003
(3176) Alvord Ct	0.07	50	R								NA		NA			1996
(3176) Alvord St	0.19	380	R								NA		NA			10/17/2005
(3176) Alvord St	0.15	1200	R								NA		NA			10/17/2005
(3176) Alvord St	0.21	50	R								NA		NA			1996
(3177) Sparger St	0.11	70	R								NA		NA			1996
(3177) Sparger St	0.17	340	R								NA		NA			10/17/2005
(3177) Sparger St	0.13	150	R								NA		NA			10/17/2005
(3177) Sparger St	0.02	80	R								NA		NA			10/17/2005
(3177) Sparger St	0.06	20	R								NA		NA			10/17/2005
(3177) Sparger St	0.06	90	R								NA		NA			1996
(3178) Nielson Ct	0.07	30	R								NA		NA			1996
(3179) Potomac Lane	0.09	1300	R								NA		NA			07/23/2003
(3179) Potomac Lane	0.07	2400	R								NA		NA			07/23/2003
(3179) Potomac Lane	0.06	1100	R								NA		NA			07/23/2003
(3179) Potomac Lane	0.02	990	R								NA		NA			07/23/2003
(3179) Potomac Lane	0.04	920	R								NA		NA			07/23/2003
(3179) Potomac Lane	0.06	700	R								NA		NA			07/23/2003
(3179) Potomac Lane	0.04	790	R								NA		NA			07/23/2003
(3179) Potomac Lane	0.09	900	R								NA		NA			07/17/2003
(3179) Potomac Lane	0.14	80	R								NA		NA			07/23/2003
(3180) Hassett St	0.10	1200	R								NA		NA			08/18/2003

Virginia Department of Transportation
Traffic Engineering Division
2008
Annual Average Daily Traffic Volume Estimates By Section of Route
Fairfax Maintenance Area

Route	Length	AADT	QA	4Tire	Bus	Truck				QC	K Factor	QK	Dir Factor	AAWDT	QW	Year
						2Axle	3+Axle	1Trail	2Trail							
Fairfax County																
(3180) Hassett St	0.07	2200	R			From: 29-3362 Giles Run Rd					NA			NA		08/18/2003
						To: US 1 Richmond Hwy										
(3181) Sudbury Pl	0.09	80	R			From: 29-1098 Gibbs St					NA			NA		07/17/2003
						To: Dead End										
(3182) Badger Dr	0.19	300	R			From: 29-624 Old Mill Rd					NA			NA		07/17/2003
						To: 29-3711 Phylliss St										
(3182) Badger Dr	0.16	240	R			From: 29-4267 Granada St					NA			NA		07/17/2003
						To: 29-3191 Frye Rd										
(3183) Gage Rd	0.06	1300	R			From: 29-3192 Jepson Pl					NA			NA		07/22/2003
						To: 29-3184 Ingersol Rd										
(3183) Gage Rd	0.06	420	R			From: 29-3753 Hocking Pl					NA			NA		07/17/2003
						To: 29-3754 Glyn St										
(3183) Gage Rd	0.07	370	R			From: 29-3191 Frye Rd					NA			NA		07/22/2003
						To: Dead End										
(3184) Ingersol Rd	0.13	660	R			From: 29-3791 Wyres St					NA			NA		07/22/2003
						To: 29-3183 Gage Rd										
(3185) Orange Ct	0.06	110	R			From: 29-3160 SOUTH					NA			NA		06/26/2003
						To: 29-3186 Bound Brook Lane										
(3185) Orange Ct	0.06	110	R			From: 29-3186 Bound Brook Lane					NA			NA		06/26/2003
						To: 29-3160 NORTH										
(3186) Bound Brook Lane	0.30	170	R			From: 29-3159 S, Battersea Lane					NA			NA		06/26/2003
						To: 29-3159 N, Battersea Lane										
(3186) Bound Brook Lane	0.31	330	R			From: 29-3185 Orange Ct					NA			NA		06/26/2003
						To: 29-3160 EAST										
(3186) Bound Brook Lane	0.36	160	R			From: 29-3160 WEST					NA			NA		06/26/2003
						To: 29-3160										
(3187) Sabine St	0.05	200	R			From: 29-3161 Ramsgate Ter					NA			NA		06/26/2003
						To: Dead End										
(3188) Little Hunting Creek Dr	0.11	90	R			From: Dead End					NA			NA		06/26/2003
						To: 29-3190 Media St										
(3188) Little Hunting Creek Dr	0.19	80	R			From: 29-3189 E. Ayers Dr					NA			NA		06/26/2003
						To: 29-1576 Sunny View Dr										
(3188) Little Hunting Creek Dr	0.06	170	R			From: 29-3189 W. Ayers Dr					NA			NA		06/26/2003
						To: 29-3189 W. Ayers Dr										

Virginia Department of Transportation
Traffic Engineering Division
2008
Annual Average Daily Traffic Volume Estimates By Section of Route
Fairfax Maintenance Area

Route	Length	AADT	QA	4Tire	Bus	Truck				QC	K Factor	QK	Dir Factor	AAWDT	QW	Year
						2Axle	3+Axle	1Trail	2Trail							
Fairfax County																
(3189) Ayers Dr	0.20	210	R													06/26/2003
(3189) Ayers Dr	0.06	100	R													06/26/2003
(3189) Ayers Dr	0.10	80	R													06/26/2003
(3190) Media St	0.05	220	R													06/26/2003
(3191) Frye Rd	0.34	6700	G	98%	1%	1%	0%	0%	0%	C	0.102	F	0.586	7200	G	2008
(3191) Frye Rd	0.41	5300	G	98%	1%	1%	0%	0%	0%	F	0.092	F	0.646	5700	G	2008
(3191) Frye Rd	0.19	1400	R													11/20/2008
(3191) Frye Rd	0.09	560	R													07/22/2003
(3191) Frye Rd	0.06	380	R													07/22/2003
(3191) Frye Rd	0.03	30	R													07/22/2003
(3192) Jepson Pl	0.09	110	R													07/22/2003
(3193) Sexton St	0.07	240	R													06/26/2003
(3194) Curtis Ave	0.10	180	R													06/26/2003
(3194) Curtis Ave	0.17	1900	R													06/26/2003
(3195) Harbor Ter	0.05	70	R													06/26/2003
(3195) Harbor Ter	0.07	140	R													06/24/2003
(3196) Keeler St	0.25	880	R													07/22/2003
(3196) Keeler St	0.08	610	R													07/22/2003
(3196) Keeler St	0.07	540	R													07/22/2003
(3196) Keeler St	0.05	490	R													07/22/2003
(3196) Keeler St	0.05	410	R													07/22/2003
(3196) Keeler St	0.12	370	R													07/22/2003
(3196) Keeler St	0.13	150	R													07/22/2003

Virginia Department of Transportation
Traffic Engineering Division
2008
Annual Average Daily Traffic Volume Estimates By Section of Route
Fairfax Maintenance Area

Route	Length	AADT	QA	4Tire	Bus	Truck				QC	K Factor	QK	Dir Factor	AAWDT	QW	Year
						2Axle	3+Axle	1Trail	2Trail							
Fairfax County																
(3197) Sprayer St	0.05	50	R								NA			NA		07/22/2003
(3197) Sprayer St	0.05	210	R								NA			NA		07/22/2003
(3197) Sprayer St	0.12	250	R								NA			NA		07/22/2003
(3197) Sprayer St	0.05	280	R								NA			NA		07/22/2003
(3198) Eubank St	0.18	110	R								NA			NA		07/22/2003
(3199) Brady St	0.11	90	R								NA			NA		08/20/2003
(3200) Massonoff Ct	0.07	60	R								NA			NA		1996
(3201) Besley Rd	0.25	800	R								NA			NA		09/22/2005
(3201) Besley Rd	0.08	650	R								NA			NA		09/22/2005
(3201) Besley Rd	0.05	50	R								NA			NA		1996
(3202) Tetterton Ave	0.21	48	R								NA			NA		1996
(3203) Bois Ave	0.23	590	R								NA			NA		12/10/2002
(3203) Bois Ave	0.14	720	R								NA			NA		12/10/2002
(3203) Bois Ave	0.08	890	R								NA			NA		12/10/2002
(3204) Clover Dr	0.10	110	R								NA			NA		11/20/2002
(3205) Exeter St	0.05	380	R								NA			NA		08/11/2003
(3205) Exeter St	0.10	370	R								NA			NA		08/11/2003
(3205) Exeter St	0.05	350	R								NA			NA		08/11/2003
(3205) Exeter St	0.06	320	R								NA			NA		08/11/2003
(3205) Exeter St	0.04	220	R								NA			NA		08/11/2003
(3205) Lanier St	0.30	460	R								NA			NA		08/11/2003
(3206) Jayhawk St	0.33	3000	R								NA			NA		10/15/2008

Virginia Department of Transportation
Traffic Engineering Division
2008
Annual Average Daily Traffic Volume Estimates By Section of Route
Fairfax Maintenance Area

Route	Length	AADT	QA	4Tire	Bus	Truck				QC	K Factor	QK	Dir Factor	AAWDT	QW	Year
						2Axle	3+Axle	1Trail	2Trail							
Fairfax County																
(3206) Jayhawk St	0.27	230	R								NA			NA		08/11/2003
(3207) Madison Ct	0.14	60	R								NA			NA		1997
(3208) Linden Hurst Ave	0.15	190	R								NA			NA		12/10/2002
(3209) Colmac Dr	0.12	620	R								NA			NA		11/19/2002
(3210)	0.05	6	R								NA			NA		1986
(3210)	0.29	130	R								NA			NA		1986
(3211) Deming Dr	0.09	45	R								NA			NA		08/11/2003
(3211) Deming Dr	0.10	40	R								NA			NA		08/11/2003
(3211) Deming Dr	0.03	40	R								NA			NA		08/11/2003
(3211) Deming Dr	0.06	20	R								NA			NA		1986
(3212) Delf Dr	0.13	130	R								NA			NA		1997
(3212) Delf Dr	0.03	230	R								NA			NA		1997
(3212) Delf Dr	0.17	110	R								NA			NA		1997
(3213) Churchill Rd	0.13	100	R								NA			NA		1997
(3215) Calla Dr	0.04	290	R								NA			NA		12/09/2002
(3215) Calla Dr	0.09	240	R								NA			NA		12/01/2002
(3216) Dahlia Ct	0.14	140	R								NA			NA		12/09/2002
(3217) Garrett St	0.68	2000	R								NA			NA		1996
(3218) Nassau Dr	0.16	270	R								NA			NA		1986
(3219) Falcon St	0.23	170	R								NA			NA		08/11/2003

Virginia Department of Transportation
Traffic Engineering Division
2008
Annual Average Daily Traffic Volume Estimates By Section of Route
Fairfax Maintenance Area

Route	Length	AADT	QA	4Tire	Bus	Truck				QC	K Factor	QK	Dir Factor	AAWDT	QW	Year
						2Axle	3+Axle	1Trail	2Trail							
Fairfax County																
3220	Galesville Pl	0.13	180	R							NA			NA		08/11/2003
3221	Vermillion Pl	0.11	230	R							NA			NA		08/11/2003
3222	Cindy Lane	0.13	1800	R							NA			NA		08/11/2003
3222	Cindy Lane	0.15	2300	R							NA			NA		12/16/2008
3222	Cindy Lane	0.02	630	R							NA			NA		08/11/2003
3222	Cindy Lane	0.03	570	R							NA			NA		08/11/2003
3223	Homestead Pl	0.06	90	R							NA			NA		1997
3224	Brookcrest Pl	0.11	300	R							NA			NA		1997
3224	Brookcrest Pl	0.10	120	R							NA			NA		1997
3225	Kendale Rd	0.05	80	R							NA			NA		1997
3226	Quaint Lane	0.06	20	R							NA			NA		1997
3226	Quaint Lane	0.11	90	R							NA			NA		1997
3227	Norwalk St	0.06	50	R							NA			NA		1997
3227	Norwalk St	0.07	110	R							NA			NA		1997
3228	Plainfield St	0.04	10	R							NA			NA		1997
3229		0.04	40	R							NA			NA		1997
3230	Corland Ct	0.07	60	R							NA			NA		11/07/2002
3231	Atoga Ave	0.04	60	R							NA			NA		11/07/2002
3232	Dinneen Dr	0.07	290	R							NA			NA		11/20/2002
3232	Dinneen Dr	0.06	320	R							NA			NA		11/20/2002

Virginia Department of Transportation
 Traffic Engineering Division
 2008
 Annual Average Daily Traffic Volume Estimates By Section of Route
 Fairfax Maintenance Area

Route	Length	AADT	QA	4Tire	Bus	-----Truck-----				QC	K Factor	QK	Dir Factor	AAWDT	QW	Year
						2Axle	3+Axle	1Trail	2Trail							
Fairfax County																
(3233) Evers Dr	0.04	700	R				From: 29-2075 Warner Ave					NA		NA		11/19/2002
(3233) Evers Dr	0.05	810	R				To: 29-3234 Heights Ct					NA		NA		11/19/2002
(3233) Evers Dr	0.07	620	R				From: 29-3235 Bayside Ct					NA		NA		11/09/2002
(3233) Evers Dr	0.14	310	R				To: 29-5009 Davis Ct					NA		NA		1997
(3233) Evers Dr	0.10	60	R				From: 29-6797 Nathaniel Lane					NA		NA		1997
							To: 29-6797									
							To: Dead End									
(3234) Heights Ct	0.03	40	R				From: 29-3233 Evers Dr					NA		NA		1997
							To: Dead End									
(3235) Bayside Ct	0.04	60	R				From: Dead End					NA		NA		1997
							To: 29-3233 Evers Dr									
(3236) Glen Head Ct	0.05	60	R				From: 29-2075 Warner Ave					NA		NA		1997
							To: Dead End									
(3237) Westbury Rd	0.06	70	R				From: Dead End					NA		NA		1997
(3237) Westbury Rd	0.07	870	R				To: 29-2075 Warner Ave					NA		NA		11/19/2002
(3237) Westbury Rd	0.11	870	R				From: 29-3255 Cecile St					NA		NA		11/19/2002
							To: 29-975 Davidson Rd									
(3238) Swanee Lane	0.11	100	R				From: SR 243 Nutley St					NA		NA		1997
							To: Dead End									
(3239) Kellogg Dr	0.04	80	R				From: Dead End					NA		NA		1996
(3239) Kellogg Dr	0.22	70	R				To: 29-3372 Nelway Dr					NA		NA		10/29/2002
(3239) Kellogg Dr	0.11	160	R				From: 29-3604 Mori St					NA		NA		10/28/2002
(3239) Kellogg Dr	0.05	500	R				To: 29-3268 Cola Dr					NA		NA		10/28/2002
(3239) Kellogg Dr	0.08	570	R				From: 29-3240 Smith St					NA		NA		10/28/2002
(3239) Kellogg Dr	0.13	1800	R				To: 29-3243 Hardy Dr					NA		NA		1997
							To: 29-695 Kirby Rd									
(3240) Smith St	0.10	110	R				From: 29-3604 Mori St					NA		NA		10/28/2002
(3240) Smith St	0.04	120	R				To: 29-3372 Nelway Dr					NA		NA		10/28/2002
							To: 29-3239 Kellogg Dr									
(3241) Loch Raven Dr	0.23	290	R				From: 29-3243 N, Hardy Dr					NA		NA		10/28/2002
(3241) Loch Raven Dr	0.07	530	R				To: 29-3243 S, Hardy Dr					NA		NA		10/28/2002
							To: 29-3242 Colleen Lane									

Virginia Department of Transportation
Traffic Engineering Division
2008
Annual Average Daily Traffic Volume Estimates By Section of Route
Fairfax Maintenance Area

Route	Length	AADT	QA	4Tire	Bus	-----Truck-----				QC	K Factor	QK	Dir Factor	AAWDT	QW	Year
						2Axle	3+Axle	1Trail	2Trail							
Fairfax County																
(3241) Loch Raven Dr	0.04	1100	R											NA		10/28/2002
(3242) Colleen Lane	0.17	340	R											NA		1997
(3242) Colleen Lane	0.12	140	R											NA		1997
(3243) Hardy Dr	0.09	170	R											NA		10/28/2002
(3243) Hardy Dr	0.09	180	R											NA		10/28/2002
(3243) Hardy Dr	0.07	330	R											NA		10/28/2002
(3243) Hardy Dr	0.06	270	R											NA		10/28/2002
(3243) Hardy Dr	0.19	290	R											NA		10/28/2002
(3243) Hardy Dr	0.06	430	R											NA		10/28/2002
(3243) Hardy Dr	0.06	190	R											NA		10/25/2002
(3244) Layman St	0.17	370	R											NA		10/28/2002
(3244) Layman St	0.09	120	R											NA		10/28/2002
(3245) Dolce Dr	0.16	120	R											NA		10/28/2002
(3245) Dolce Dr	0.09	220	R											NA		10/30/2002
(3246) Largo Lane	0.09	100	R											NA		1997
(3247) Queensberry Ave	0.82	4600	G	97%	2%	1%	0%	0%	0%	F	0.093	F	0.709	5000	G	2008
(3247) Queensberry Ave	0.66	3200	G	97%	2%	1%	0%	0%	0%	C	0.098	F	0.543	3400	G	2008
(3248) Adair Lane	0.21	460	R											NA		08/05/2003
(3249) Bullock Lane	0.23	160	R											NA		1997
(3250) Valley Ct	0.13	100	R											NA		1997
(3251) Peverill Dr	0.07	630	R											NA		08/05/2003

Virginia Department of Transportation
Traffic Engineering Division
2008
Annual Average Daily Traffic Volume Estimates By Section of Route
Fairfax Maintenance Area

Route	Length	AADT	QA	4Tire	Bus	Truck				QC	K Factor	QK	Dir Factor	AAWDT	QW	Year
						2Axle	3+Axle	1Trail	2Trail							
Fairfax County																
(3252) Picot Rd	0.23	610	R									NA		NA		07/25/2003
(3252) Picot Rd	0.04	860	R									NA		NA		07/25/2003
(3252) Picot Rd	0.11	540	R									NA		NA		07/25/2003
(3253) Carol Raye St	0.09	30	R									NA		NA		11/20/2002
(3254) Tipton Lane	0.31	320	R									NA		NA		07/25/2003
(3255) Cecile St	0.10	60	R									NA		NA		1986
(3256) Westminster Ct	0.11	80	R									NA		NA		1997
(3257) Engel Dr	0.09	120	R									NA		NA		10/28/2002
(3257) Engel Dr	0.07	130	R									NA		NA		10/28/2002
(3258) Morrill Ct	0.08	100	R									NA		NA		1997
(3259) Carey Lane	0.13	120	R									NA		NA		1996
(3259) Carey Lane	0.15	140	R									NA		NA		11/17/2008
(3260) Fairwood Lane	0.76	2100	G	98%	1%	1%	0%	0%	0%	C		NA	2300	G		2008
(3261) Frey Ct	0.07	80	R									NA		NA		1997
(3262) Hornet Lane	0.07	100	R									NA		NA		1997
(3263) Barnum Lane	0.21	150	R									NA		NA		1997
(3264) Lanier St	0.05	70	R									NA		NA		08/11/2003
(3265) Hillbrook Dr	0.03	45	R									NA		NA		08/11/2003
(3266) Wardell St	0.08	100	R									NA		NA		08/11/2003
(3267) Ravenel Ct	0.06	70	R									NA		NA		08/06/2003

Virginia Department of Transportation
Traffic Engineering Division
2008
Annual Average Daily Traffic Volume Estimates By Section of Route
Fairfax Maintenance Area

Route	Length	AADT	QA	4Tire	Bus	Truck				QC	K Factor	QK	Dir Factor	AAWDT	QW	Year
						2Axle	3+Axle	1Trail	2Trail							
Fairfax County																
(3268) Cola Dr	0.22	290	R				From: 29-3239 Kellogg Dr					NA		NA		10/28/2002
(3268) Cola Dr	0.10	110	R				To: 29-3243 Hardy Dr					NA		NA		10/28/2002
							From: Cul-de-Sac									
(3269) Ogden Ct	0.05	80	R				To: 29-2842 Ogden St					NA		NA		1997
							From: Dead End									
(3270) East Ave	0.17	230	R				To: 29-690 Old Chesterbrook Rd					NA		NA		12/09/2002
(3270) East Ave	0.05	230	R				From: 29-1946 Cross St					NA		NA		05/13/2002
							To: Dead End									
(3271) Roslyn Rd	0.22	170	R				From: 29-2686 Kalorama Rd					NA		NA		08/06/2003
							To: 29-2627 Royston St									
(3272) Margie Dr	0.06	450	R				From: 29-3439 Tyndale St					NA		NA		11/19/2002
(3272) Margie Dr	0.10	640	R				To: 29-3486 Girard St					NA		NA		11/19/2002
(3272) Margie Dr	0.03	20	R				From: 29-2062 Sea Cliff Rd					NA		NA		11/19/2002
							To: Dead End									
(3273) Wolfram Ct	0.05	40	R				From: Dead End					NA		NA		1997
							To: 29-2062 Sea Cliff Rd									
(3274) Thornton St	0.37	450	R				From: 29-711 Gallows Rd					NA		NA		1991
							To: 29-958 Daniels Ave									
(3275) Bay Tree Ct	0.14	1700	R				From: 29-613 Sleepy Hollow Lane					NA		NA		11/18/2002
(3275) Bay Tree Ct	0.15	130	R				To: 29-3276 Bent Branch Rd					NA		NA		1997
							From: Cul-de-Sac									
(3276) Bent Branch Rd	0.18	400	R				To: 29-613 Sleepy Hollow Rd					NA		NA		11/18/2002
(3276) Bent Branch Rd	0.08	1100	R				From: 29-2393 Oakwood Dr					NA		NA		11/18/2002
(3276) Bent Branch Rd	0.05	1100	R				To: 29-2396 Mapledale Ct					NA		NA		11/18/2002
(3276) Bent Branch Rd	0.11	1000	R				From: 29-3355					NA		NA		11/18/2002
							To: 29-3275 Bay Tree Ct									
(3276) Bent Branch Ct	0.17	160	R				From: 29-3275 Bay Tree Lane					NA		NA		1997
							To: Dead End									
(3277) Lyons St	0.10	500	R				From: SR 7; FR-759					NA		NA		08/31/2005
(3277) Lyons St	0.04	20	R				To: 29-3278 Vernon Dr					NA		NA		1996
							From: Dead End									
(3278) Vernon Dr	0.19	740	R				To: 29-676 Towlston Rd					NA		NA		08/31/2005
							From: 29-3279 Kenmore Dr									

Virginia Department of Transportation
Traffic Engineering Division
2008
Annual Average Daily Traffic Volume Estimates By Section of Route
Fairfax Maintenance Area

Route	Length	AADT	QA	4Tire	Bus	-----Truck-----				QC	K Factor	QK	Dir Factor	AAWDT	QW	Year
						2Axle	3+Axle	1Trail	2Trail							
Fairfax County																
(3278) Vernon Dr	0.09	330	R									NA		NA		08/31/2005
(3278) Vernon Dr	0.29	130	R									NA		NA		1996
(3279) Kenmore Dr	0.14	60	R									NA		NA		1996
(3280) Tazewell St	0.09	70	R									NA		NA		11/07/2002
(3281) Taylor St	0.03	50	R									NA		NA		11/07/2002
(3282) Stuart St	0.11	80	R									NA		NA		11/07/2002
(3283) Downing St	0.20	350	R									NA		NA		1997
(3283) Gainer St	0.23	390	R									NA		NA		1997
(3284) Woodrow St	0.07	30	R									NA		NA		1996
(3284) Woodrow St	0.09	120	R									NA		NA		10/05/2005
(3284) Woodrow St	0.12	300	R									NA		NA		10/05/2005
(3284) Woodrow St	0.30	210	R									NA		NA		10/05/2005
(3284) Murname St	0.21	NA										NA		NA		
(3284) Murname St	0.17	310	R									NA		NA		10/05/2005
(3285) Southridge Dr	0.44	1900	G	98%	1%	1%	0%	0%	0%	C	NA		2100	G		2008
(3286) Maxwell Ct	0.11	130	R									NA		NA		1997
(3286) Maxwell Ct	0.04	40	R									NA		NA		1997
(3287) Fisher Ct	0.04	90	R									NA		NA		1997
(3288) Heritage Ct	0.10	60	R									NA		NA		01/07/2004
(3289) Lupine Lane	0.48	20	R									NA		NA		11/20/2002
(3290) Craft Rd	0.18	770	R									NA		NA		07/30/2003

Virginia Department of Transportation
Traffic Engineering Division
2008
Annual Average Daily Traffic Volume Estimates By Section of Route
Fairfax Maintenance Area

Route	Length	AADT	QA	4Tire	Bus	Truck				QC	K Factor	QK	Dir Factor	AAWDT	QW	Year
						2Axle	3+Axle	1Trail	2Trail							
Fairfax County																
(3290) Craft Rd	0.08	870	R								NA			NA		07/30/2003
(3290) Craft Rd	0.09	960	R								NA			NA		07/30/2003
(3290) Craft Rd	0.04	990	R								NA			NA		07/30/2003
(3291) Thornton Ct	0.05	70	R								NA			NA		1997
(3292) Lincolnshire St	0.11	180	R								NA			NA		1997
(3292) Lincolnshire St	0.05	470	R								NA			NA		11/20/2002
(3292) Lincolnshire St	0.13	600	R								NA			NA		11/06/2002
(3293) Barkham Lane	0.09	200	R								NA			NA		11/08/2002
(3293) Barkham Lane	0.06	130	R								NA			NA		12/10/2002
(3294) Kings Park Dr	0.53	6000	R								NA			NA		1991
(3294) Kings Park Dr	0.36	240	R								NA			NA		01/29/2002
(3294) Eastbourne Dr	0.64	800	R								NA			NA		05/08/2003
(3295) Victoria Rd	0.41	6200	R								NA			NA		1991
(3295) Victoria Rd	0.22	NA									NA			NA		
(3295) Victoria Rd	0.48	NA									NA			NA		
(3295) Victoria Rd	0.15	NA									NA			NA		
(3295) Clydesdale Dr	0.30	NA									NA			NA		
(3295) Clydesdale Dr	0.22	NA									NA			NA		
(3295) Clydesdale Dr	0.27	NA									NA			NA		
(3296) Cromwell Dr	0.18	110	R								NA			NA		01/29/2002
(3296) Cromwell Dr	0.09	260	R								NA			NA		01/29/2002
(3296) Cromwell Dr	0.10	240	R								NA			NA		01/29/2002
(3296) Cromwell Dr	0.35	230	R								NA			NA		01/29/2002

Virginia Department of Transportation
Traffic Engineering Division
2008
Annual Average Daily Traffic Volume Estimates By Section of Route
Fairfax Maintenance Area

Route	Length	AADT	QA	4Tire	Bus	Truck				QC	K Factor	QK	Dir Factor	AAWDT	QW	Year
						2Axle	3+Axle	1Trail	2Trail							
Fairfax County																
(3296) Cromwell Dr	0.18	310	R								NA			NA		01/29/2002
(3296) Cromwell Dr	0.20	200	R								NA			NA		01/29/2002
(3296) Cromwell Dr	0.05	100	R								NA			NA		01/29/2002
(3297) Thames St	0.11	170	R								NA			NA		01/30/2002
(3297) Thames St	0.25	190	R								NA			NA		01/30/2002
(3297) Thames St	0.54	340	R								NA			NA		01/30/2002
(3297) Thames St	0.10	130	R								NA			NA		01/30/2002
(3297) Lancashire Dr	0.08	120	R								NA			NA		01/29/2002
(3298) Lillian Dr	0.14	230	R								NA			NA		07/30/2003
(3298) Lillian Dr	0.04	60	R								NA			NA		07/30/2003
(3298) Lillian Dr	0.03	380	R								NA			NA		07/30/2003
(3299) Meric Rd	0.04	130	R								NA			NA		1997
(3300) Larkmeade Dr	0.17	490	R								NA			NA		12/10/2002
(3301) Cullum St	0.04	360	R								NA			NA		06/24/2003
(3301) Cullum St	0.11	450	R								NA			NA		01/29/2002
(3301) Cullum St	0.03	4	R								NA			NA		01/29/2002
(3302) Lagrange St	0.04	140	R								NA			NA		06/24/2003
(3302) Lagrange St	0.24	370	R								NA			NA		01/29/2002
(3302) Lagrange St	0.06	250	R								NA			NA		06/24/2003
(3302) Lagrange St	0.06	370	R								NA			NA		01/29/2002
(3302) Lagrange St	0.21	370	R								NA			NA		06/24/2003
(3302) Lagrange St	0.05	580	R								NA			NA		06/24/2003
(3302) Lagrange St	0.06	760	R								NA			NA		06/24/2003

Virginia Department of Transportation
Traffic Engineering Division
2008
Annual Average Daily Traffic Volume Estimates By Section of Route
Fairfax Maintenance Area

Route	Length	AADT	QA	4Tire	Bus	Truck				QC	K Factor	QK	Dir Factor	AAWDT	QW	Year
						2Axle	3+Axle	1Trail	2Trail							
Fairfax County																
(3302) Lagrange St	0.05	1300	R				From: 29-3596 W. Devries Dr				NA			NA		06/24/2003
(3302) Lagrange St	0.06	1200	R				To: 29-3306 Sylvania St				NA			NA		01/29/2002
							To: 29-638 Pohick Rd									
(3303) Overly Dr	0.03	5	R				From: Dead End				NA			NA		1986
(3303) Overly Dr	0.19	180	R				To: 29-1697 S, Larpin Lane				NA			NA		06/24/2003
(3303) Overly Dr	0.09	290	R				To: 29-1697 N, Larpin Lane				NA			NA		06/24/2003
(3303) Overly Dr	0.06	110	R				To: 29-1693 La Vista Dr				NA			NA		06/24/2003
							To: Dead End									
(3304) Pollen St	0.06	940	R				From: 29-638 Pohick Rd				NA			NA		06/24/2003
(3304) Pollen St	0.12	570	R				To: 29-3306 Sylvania St				NA			NA		06/24/2003
(3304) Pollen St	0.06	410	R				To: 29-3307 Benham St				NA			NA		06/24/2003
(3304) Pollen St	0.06	340	R				To: 29-3305 Jandell Rd				NA			NA		06/24/2003
(3304) Pollen St	0.04	40	R				To: 29-3302 Lagrange St				NA			NA		06/24/2003
							To: Dead End									
(3305) Jandell Rd	0.03	70	R				From: Dead End				NA			NA		06/24/2003
(3305) Jandell Rd	0.16	110	R				To: 29-3306 Sylvania St				NA			NA		06/24/2003
							To: 29-3304 Pollen St									
(3306) Sylvania St	0.06	320	R				From: 29-3305 Jandell Rd				NA			NA		06/24/2003
(3306) Sylvania St	0.19	310	R				To: 29-3307 Benham St				NA			NA		06/24/2003
(3306) Sylvania St	0.21	160	R				To: 29-3304 Pollen St				NA			NA		06/24/2003
							To: 29-3302 Lagrange St									
(3307) Benham St	0.10	190	R				From: 29-3306 Sylvania St				NA			NA		06/24/2003
(3307) Benham St	0.05	160	R				To: 29-3345 Billsam Ct				NA			NA		06/24/2003
							To: 29-3304 Pollen St									
(3308) Cullum Dr	0.07	60	R				From: Dead End				NA			NA		06/24/2003
							To: 29-3301 Cullum St									
(3309) Jansen Dr	0.86	970	R				From: 29-644 Old Keene Mill Rd				NA			NA		1991
							To: Dead End									
(3310) Bardu Ave	0.96	1300	R				From: 29-3332 W, Greeley Blvd				NA			NA		1991
							To: 29-3309 Jansen Dr									
(3311) Boyd Ct	0.08	130	R				From: 29-3309 Jansen Dr				NA			NA		12/20/2001
							To: Dead End									

Virginia Department of Transportation
Traffic Engineering Division
2008
Annual Average Daily Traffic Volume Estimates By Section of Route
Fairfax Maintenance Area

Route	Length	AADT	QA	4Tire	Bus	Truck				QC	K Factor	QK	Dir Factor	AAWDT	QW	Year
						2Axle	3+Axle	1Trail	2Trail							
Fairfax County																
(3312) Bracken Ct	0.14	160	R				From: 29-3309 Jansen Dr					NA		NA		12/20/2001
							To: Dead End									
(3313) Alberta Ct	0.14	130	R				From: 29-3588 S. Alberta St					NA		NA		01/02/2001
							To: 29-3588 N. Alberta St									
(3314) Jansen Ct	0.09	120	R				From: Dead End					NA		NA		12/20/2001
							To: 29-3309 Jansen Dr									
(3315) Ainsworth Ave	0.21	140	R				From: 29-644; 29-9781					NA		NA		08/18/2003
							To: 29-3310									
(3316) Bardu Ct	0.07	100	R				From: 29-3310					NA		NA		12/20/2001
							To: Cul-de-Sac									
(3317) Farley St	0.11	110	R				From: 29-3326 Glenister Dr					NA		NA		01/02/2002
							To: 29-3326 Glenister Dr									
(3318) Admiral Dr	0.05	20	R				From: Dead End					NA		NA		07/29/2003
							To: 29-3377 Belle Vista Dr									
(3318) Admiral Dr	0.22	210	R				From: 29-3377 Belle Vista Dr					NA		NA		07/29/2003
							To: 29-3319 Gatewood Dr									
(3318) Admiral Dr	0.07	270	R				From: 29-3319 Gatewood Dr					NA		NA		07/29/2003
							To: 29-1594 Villamay Blvd									
(3319) Gatewood Dr	0.19	180	R				From: Cul-de-Sac					NA		NA		07/29/2003
							To: 29-3318									
(3319) Gatewood Dr	0.08	130	R				From: 29-3318					NA		NA		07/29/2003
							To: 29-3325 Gatewood Ct									
(3319) Gatewood Dr	0.10	150	R				From: 29-3325 Gatewood Ct					NA		NA		07/29/2003
							To: 29-1524 Burtonwood Dr									
(3319) Gatewood Dr	0.21	350	R				From: 29-1524 Burtonwood Dr					NA		NA		07/29/2003
							To: 29-1594 Villamay Blvd									
(3320) Nordok Place	0.29	480	R				From: 29-2069 Elba Rd					NA		NA		07/29/2003
							To: 29-4237 Range Rd									
(3320) Nordok Place	0.07	470	R				From: 29-4237 Range Rd					NA		NA		07/29/2003
							To: 29-2197 Midday Lane									
(3321) Bayberry Dr	0.29	320	R				From: 29-2054 S. Candlewood Dr					NA		NA		07/29/2003
							To: 29-2053 Oaklawn Dr									
(3321) Bayberry Dr	0.03	130	R				From: 29-2053 Oaklawn Dr					NA		NA		07/29/2003
							To: 29-2054 N. Candlewood Dr									
(3322) Lindberg Dr	0.02	6	R				From: Dead End					NA		NA		1986
							To: 29-1577 Beechcraft Dr									
(3323) Dabney Ave	0.10	670	R				From: 29-4131 Carleigh Pkwy					NA		NA		01/02/2002
							To: 29-3360 Kerkam Ct									
(3323) Dabney Ave	0.07	540	R				From: 29-3360 Kerkam Ct					NA		NA		01/02/2002
							To: 29-3359									
(3323) Dabney Ave	0.04	540	R				From: 29-3359					NA		NA		01/02/2002
							To: 29-3358 Femleigh Blvd									

Virginia Department of Transportation
Traffic Engineering Division
2008
Annual Average Daily Traffic Volume Estimates By Section of Route
Fairfax Maintenance Area

Route	Length	AADT	QA	4Tire	Bus	Truck				QC	K Factor	QK	Dir Factor	AAWDT	QW	Year
						2Axle	3+Axle	1Trail	2Trail							
Fairfax County																
3323 Dabney Ave	0.11	370	R				From: 29-3358 Femeleigh Blvd				NA		NA		01/02/2002	
3323 Dabney Ave	0.05	410	R				To: 29-3357 Dabney Ct				NA		NA		01/02/2002	
3323 Dabney Ave	0.06	400	R				From: 29-3388 Blairton Rd				NA		NA		01/02/2002	
3323 Dabney Ave							To: 29-3332 Greeley Blvd									
3324 Rockglen Ct	0.08	170	R				From: Dead End				NA		NA		01/02/2002	
3324 Rockglen Ct	0.11	110	R				To: 29-3335 Rockglen Dr				NA		NA		01/02/2002	
3324 Rockglen Ct							To: Dead End									
3325 Gatewood Ct	0.09	70	R				From: Cul-de-Sac				NA		NA		1986	
3325 Gatewood Ct							To: 29-3319 Gatewood Dr									
3326 Glenister Dr	0.05	190	R				From: 29-2082 MID				NA		NA		01/02/2002	
3326 Glenister Dr	0.28	130	R				To: 29-3317 S, Farley St				NA		NA		01/02/2002	
3326 Glenister Dr	0.14	250	R				From: 29-3317 N, Farley St				NA		NA		01/02/2002	
3326 Glenister Dr	0.30	470	R				To: 29-2082 WEST				NA		NA		01/02/2002	
3326 Glenister Dr							To: 29-2082 EAST									
3327 Harwood Ct	0.05	100	R				From: 29-2082				NA		NA		12/20/2001	
3327 Harwood Ct							To: Dead End									
3328 Redman St	0.10	320	R				From: 29-636 Hooes Rd				NA		NA		08/18/2003	
3328 Redman St	0.25	460	R				To: 29-3331 Giles St				NA		NA		08/18/2003	
3328 Redman St							To: 29-3329 Flint St									
3329 Flint St	0.03	30	R				From: Dead End				NA		NA		08/18/2003	
3329 Flint St	0.09	210	R				To: 29-3330 Scott St				NA		NA		08/18/2003	
3329 Flint St	0.12	420	R				From: 29-3328 Redman St				NA		NA		08/18/2003	
3329 Flint St							To: 29-641 Pohick Rd									
3330 Scott St	0.10	340	R				From: 29-636 Hooes Rd				NA		NA		08/18/2003	
3330 Scott St	0.20	220	R				To: 29-3331 Giles St				NA		NA		08/18/2003	
3330 Scott St							To: 29-3329 Flint St									
3331 Giles St	0.05	46	R				From: Dead End				NA		NA		04/02/2002	
3331 Giles St	0.09	180	R				To: 29-3330 Scott St				NA		NA		08/18/2003	
3331 Giles St	0.11	45	R				From: 29-3328 Redman St				NA		NA		08/18/2003	
3331 Giles St							To: Cul-de-Sac									
3332 Greeley Blvd	0.32	1700	R				From: 29-644 W; 29-934				NA		NA		12/19/2001	
3332 Greeley Blvd							To: Dead End; Gap Terminus									

Virginia Department of Transportation
Traffic Engineering Division
2008
Annual Average Daily Traffic Volume Estimates By Section of Route
Fairfax Maintenance Area

Route	Length	AADT	QA	4Tire	Bus	-----Truck-----				QC	K Factor	QK	Dir Factor	AAWDT	QW	Year
						2Axle	3+Axle	1Trail	2Trail							
Fairfax County																
(3332) Greeley Blvd	0.25	1700	R								NA			NA		12/19/2001
(3332) Greeley Blvd	0.77	2600	G	97%	2%	1%	0%	0%	0%	F	0.113	F	0.596	2800	G	2008
(3332) Greeley Blvd	0.55	2300	G	97%	2%	1%	0%	0%	0%	C	0.103	F	0.553	2500	G	2008
(3332) Greeley Blvd	1.20	2700	G	97%	2%	1%	0%	0%	0%	F	0.096	F	0.651	2900	G	2008
(3333) Old Oaks Dr	0.15	180	R								NA			NA		12/20/2001
(3333) Old Oaks Dr	0.17	530	R								NA			NA		01/02/2002
(3333) Old Oaks Dr	0.07	500	R								NA			NA		01/02/2002
(3334) Tanglewood Ct	0.05	49	R								NA			NA		12/20/2001
(3335) Rockglen Dr	0.06	340	R								NA			NA		08/14/2003
(3335) Rockglen Dr	0.12	130	R								NA			NA		12/20/2001
(3336) Tyner St	0.10	80	R								NA			NA		08/14/2003
(3336) Tyner St	0.06	100	R								NA			NA		12/20/2001
(3337) Charnwood St	0.04	60	R								NA			NA		12/20/2001
(3337) Charnwood St	0.10	160	R								NA			NA		08/14/2003
(3337) Charnwood St	0.19	240	R								NA			NA		08/14/2003
(3338) Brompton St	0.11	560	R								NA			NA		01/02/2002
(3338) Brompton St	0.10	390	R								NA			NA		01/02/2002
(3338) Brompton St	0.07	530	R								NA			NA		01/02/2002
(3338) Brompton St	0.05	370	R								NA			NA		01/02/2002
(3338) Brompton St	0.09	320	R								NA			NA		01/02/2002
(3338) Brompton St	0.03	210	R								NA			NA		01/02/2002
(3338) Brompton St	0.03	30	R								NA			NA		08/14/2003

Virginia Department of Transportation
Traffic Engineering Division
2008
Annual Average Daily Traffic Volume Estimates By Section of Route
Fairfax Maintenance Area

Route	Length	AADT	QA	4Tire	Bus	Truck				QC	K Factor	QK	Dir Factor	AAWDT	QW	Year
						2Axle	3+Axle	1Trail	2Trail							
Fairfax County																
3339 Lory Ct	0.05	50	R								NA			NA		07/28/2003
3340 Becker Dr	0.03	60	R								NA			NA		06/23/2003
3341 Dyer Ct	0.06	70	R								NA			NA		06/24/2003
3342 Casperson Rd	0.21	1100	R								NA			NA		08/18/2003
3343 Dubois St	0.07	80	R								NA			NA		07/30/2003
3344 Old Oaks Ct	0.03	48	R								NA			NA		01/02/2002
3345 Billsam Ct	0.04	70	R								NA			NA		08/20/2003
3346 Nedra Ave	0.07	40	R								NA			NA		07/28/2003
3347 Courtland Rd	0.10	140	R								NA			NA		07/24/2003
3347 Courtland Rd	0.15	140	R								NA			NA		07/28/2003
3347 Courtland Rd	0.08	210	R								NA			NA		07/28/2003
3347 Courtland Rd	0.24	310	R								NA			NA		07/26/2003
3348 Shannon Court	0.05	70	R								NA			NA		07/30/2003
3350 Buell St	0.03	20	R								NA			NA		07/31/2003
3351 Piccadilly Pl	0.24	130	R								NA			NA		08/14/2003
3352 Deland Dr	0.03	420	R								NA			NA		01/02/2002
3352 Deland Dr	0.06	170	R								NA			NA		08/14/2003
3352 Doane Ave	0.16	140	R								NA			NA		01/02/2002
3352 Deland Dr	0.07	130	R								NA			NA		01/02/2002
3352 Deland Dr	0.16	170	R								NA			NA		10/02/2001

Virginia Department of Transportation
Traffic Engineering Division
2008
Annual Average Daily Traffic Volume Estimates By Section of Route
Fairfax Maintenance Area

Route	Length	AADT	QA	4Tire	Bus	Truck				QC	K Factor	QK	Dir Factor	AAWDT	QW	Year
						2Axle	3+Axle	1Trail	2Trail							
Fairfax County																
3353 Anson Ct	0.08	150	R				From: 29-3332 Greeley Blvd				NA			NA		08/14/2003
3353 Anson Ct	0.06	100	R				To: 29-3354 Ava St				NA			NA		12/20/2001
							To: Dead End									
3354 Ava St	0.03	20	R				From: Dead End				NA			NA		12/20/2001
							To: 29-3353 Anson Ct									
3355 Pinedale Ct	0.10	80	R				From: Dead End				NA			NA		1997
							To: 29-3276 Bent Branch Rd									
3355 Cedarwood Ct	0.09	70	R				From: Dead End				NA			NA		1997
							To: Cul-de-Sac									
3356 Squire Lane	0.21	130	R				From: 29-1681				NA			NA		07/30/2003
							To: 29-3298 Lillian Dr									
3357 Dabney Ct	0.04	40	R				From: 29-3323 Dabney Ave				NA			NA		12/20/2001
							To: Dead End									
3358 Fernleigh Blvd	0.03	20	R				From: Dead End				NA			NA		12/20/2001
							To: 29-4133 Donset Dr									
3358 Fernleigh Blvd	0.07	860	R				From: 29-4133 Donset Dr				NA			NA		08/14/2003
							To: 29-3333 Old Oaks Dr									
3358 Fernleigh Blvd	0.06	830	R				From: 29-3333 Old Oaks Dr				NA			NA		08/19/2003
							To: 29-3388 Blairton Rd									
3358 Fernleigh Blvd	0.06	660	R				From: 29-3388 Blairton Rd				NA			NA		08/14/2003
							To: 29-3323 Dabney Ave									
3358 Fernleigh Blvd	0.07	100	R				From: 29-3323 Dabney Ave				NA			NA		12/20/2001
							To: Dead End									
3359 Manley Pl	0.06	70	R				From: 29-3323 Dabney Ave				NA			NA		12/20/2001
							To: Dead End									
3360 Kerkam Ct	0.08	100	R				From: 29-3323 Dabney Ave				NA			NA		12/20/2001
							To: Dead End									
3361 Cedar Ct	0.05	70	R				From: Dead End				NA			NA		08/20/2003
							To: 29-3106 Dogue Dr									
3362 Giles Run Rd	0.34	1900	R				From: 29-3180 Hassett St				NA			NA		08/18/2003
							To: US 1 Richmond Hwy									
3363 Habersham Way	0.07	150	R				From: 29-887 Upland Dr				NA			NA		07/31/2003
							To: 29-1693 S, La Vista Dr									
3363 Habersham Way	0.18	530	R				From: 29-1693 S, La Vista Dr				NA			NA		07/31/2003
							To: 29-1697 Larpin Lane									
3363 Habersham Way	0.04	450	R				From: 29-1697 Larpin Lane				NA			NA		07/31/2003
							To: 29-1693 N, La Vista Dr									
3363 Habersham Way	0.11	160	R				From: 29-1693 N, La Vista Dr				NA			NA		07/31/2003
							To: 29-1698 Poplar Dr									
3364 Joseph Makell Ct	0.16	40	R				From: Cul-de-Sac				NA			NA		07/28/2003
							To: 29-779 Fordson Rd									

Virginia Department of Transportation
Traffic Engineering Division
2008
Annual Average Daily Traffic Volume Estimates By Section of Route
Fairfax Maintenance Area

Route	Length	AADT	QA	4Tire	Bus	Truck				QC	K Factor	QK	Dir Factor	AAWDT	QW	Year
						2Axle	3+Axle	1Trail	2Trail							
Fairfax County																
(3365) Cranford St	0.16	40	R									NA		NA		08/18/2003
(3365) Cranford St	0.04	40	R									NA		NA		04/01/2003
(3366) Yuma Ct	0.05	80	R									NA		NA		08/11/2003
(3367) Grantham St	0.05	730	R									NA		NA		08/14/2003
(3367) Grantham St	0.06	310	R									NA		NA		08/14/2003
(3368) William And Mary Dr	0.14	180	R									NA		NA		07/28/2003
(3368) William And Mary Dr	0.08	270	R									NA		NA		07/28/2003
(3368) William And Mary Dr	0.07	380	R									NA		NA		07/28/2003
(3368) William And Mary Dr	0.11	850	R									NA		NA		07/28/2003
(3368) William And Mary Dr	0.05	900	R									NA		NA		07/28/2003
(3369) Crown Court Rd	0.11	180	R									NA		NA		07/28/2003
(3369) Crown Court Rd	0.11	360	R									NA		NA		07/28/2003
(3369) Crown Court Rd	0.14	570	R									NA		NA		07/28/2003
(3370) Kings Arm Dr	0.16	160	R									NA		NA		07/28/2003
(3371) Governors Ct	0.09	170	R									NA		NA		07/28/2003
(3372) Nelway Dr	0.07	530	R									NA		NA		12/09/2002
(3372) Nelway Dr	0.12	290	R									NA		NA		12/09/2002
(3372) Nelway Dr	0.07	270	R									NA		NA		12/09/2002
(3372) Nelway Dr	0.09	180	R									NA		NA		12/09/2002
(3372) Nelway Dr	0.07	160	R									NA		NA		12/09/2002
(3373) Nelway Ct	0.07	60	R									NA		NA		10/31/2002
(3374) Keeler Ct	0.04	50	R									NA		NA		08/20/2003

Virginia Department of Transportation
Traffic Engineering Division
2008
Annual Average Daily Traffic Volume Estimates By Section of Route
Fairfax Maintenance Area

Route	Length	AADT	QA	4Tire	Bus	-----Truck-----				QC	K Factor	QK	Dir Factor	AAWDT	QW	Year
						2Axle	3+Axle	1Trail	2Trail							
Fairfax County																
(3375) Millbrook Pl	0.12	120	R											NA		08/20/2003
(3376) Lawrence St	0.41	2900	R											NA		1991
(3376) Lawrence St	0.59	5600	G	97%	2%	1%	0%	0%	0%	C	0.102	F	0.564	6000	G	2008
(3376) Lawrence St	0.26	700	R											NA		1991
(3377) Belle Vista Dr	0.19	300	R											NA		07/29/2003
(3377) Belle Vista Dr	0.08	170	R											NA		07/29/2003
(3378) Nemeth Ct	0.05	50	R											NA		07/29/2003
(3379) Woodlawn Ct	0.04	300	R											NA		07/29/2003
(3380) Fern Oak Ct	0.01	9	R											NA		1997
(3380) Fern Oak Ct	0.09	90	R											NA		1997
(3381) Poyntz Pl	0.04	46	R											NA		07/31/2003
(3382) Westridge Ct	0.17	190	R											NA		07/31/2003
(3383) Parliment Dr	0.53	1600	R											NA		01/24/2002
(3383) Parliment Dr	0.84	1600	N											NA		01/24/2002
(3384) Trafalgar Ct	0.15	180	R											NA		08/14/2003
(3384) Trafalgar Ct	0.02	160	R											NA		08/14/2003
(3385) Parkway Pl	0.03	150	R											NA		08/14/2003
(3386) Upton St	0.06	50	R											NA		12/09/2002
(3387) Maryalice Pl	0.07	40	R											NA		1997
(3388) Blairton Rd	0.15	200	R											NA		12/20/2001

Virginia Department of Transportation
Traffic Engineering Division
2008
Annual Average Daily Traffic Volume Estimates By Section of Route
Fairfax Maintenance Area

Route	Length	AADT	QA	4Tire	Bus	Truck				QC	K Factor	QK	Dir Factor	AAWDT	QW	Year
						2Axle	3+Axle	1Trail	2Trail							
Fairfax County																
(3388) Blairton Rd	0.17	120	R				From: 29-3358 Femeleigh Blvd				NA			NA		01/07/2004
							To: 29-3323 Dabney Ave									
(3389) Talbois Pl	0.04	60	R				From: 29-1680				NA			NA		07/31/2003
							To: Dead End									
(3390) La Ronde Ct	0.07	70	R				From: Cul-de-Sac				NA			NA		07/29/2003
							To: 29-1524 Burtonwood Dr									
(3391) Hulvey Ter	0.07	210	R				From: 29-1472 Beddoo St				NA			NA		07/29/2003
							To: Dead End									
(3392) Copperfield Ct	0.02	49	R				From: Dead End				NA			NA		08/14/2003
							To: 29-3295									
(3393) Gerken Ave	0.05	50	R				From: Dead End				NA			NA		12/10/2002
							To: 29-3284 SOUTH									
(3393) Gerken Ave	0.10	200	R				From: 29-3284 SOUTH				NA			NA		12/10/2002
							To: 29-3284 NORTH									
(3393) Gerken Ave	0.11	280	R				From: 29-3284 NORTH				NA			NA		12/10/2002
							To: 29-3217 Garrett St									
(3394) Doane Ct	0.04	60	R				From: 29-3352				NA			NA		12/20/2001
							To: Dead End									
(3395) Portland Pl	0.07	50	R				From: Dead End				NA			NA		1996
							To: 29-3634 Orlo Dr									
(3395) Portland Pl	0.11	520	R				From: 29-3634 Orlo Dr				NA			NA		10/17/2005
							To: 29-3635 Weller Ave									
(3395) Portland Pl	0.08	720	R				From: 29-3635 Weller Ave				NA			NA		10/17/2005
							To: 29-760 Brook Rd									
(3396) Hilldale Dr	0.14	150	R				From: 29-1698 Poplar Dr				NA			NA		07/31/2003
							To: Dead End									
(3397) Leric Lane	0.05	110	R				From: 29-923 White Oaks Dr				NA			NA		01/07/2004
							To: Cul-de-Sac									
(3398) Douglas St	0.10	110	R				From: 0.10 MW 29-779				NA			NA		07/28/2003
							To: 29-779 Fordson Rd									
(3398) Douglas St	0.10	190	R				From: 29-779 Fordson Rd				NA			NA		07/28/2003
							To: Dead End									
(3399) Summers Lane	0.13	600	R				From: Dead End				NA			NA		1997
							To: 29-795									
(3400) Reedy Dr	0.07	140	R				From: Cul-de-Sac				NA			NA		1997
							To: 29-3448 Hayden Lane									
(3400) Reedy Dr	0.19	120	R				From: 29-3448 Hayden Lane				NA			NA		1997
							To: Dead End									
(3401) Arlington Blvd Frontage	0.12	190	R				From: Dead End				NA			NA		1997
							To: 29-698 Cedar Lane									

Virginia Department of Transportation
Traffic Engineering Division
2008
Annual Average Daily Traffic Volume Estimates By Section of Route
Fairfax Maintenance Area

Route	Length	AADT	QA	4Tire	Bus	Truck				QC	K Factor	QK	Dir Factor	AAWDT	QW	Year
						2Axle	3+Axle	1Trail	2Trail							
Fairfax County																
(3402) Aline Ave	0.02	840	R			From: 29-677; 29-950					NA			NA		06/22/2005
(3402) Aline Ave	0.08	3100	R			From: 0.02 MN 29-677					NA			NA		1986
(3402) Aline Ave	0.10	3100	R			From: 29-786					NA			NA		1986
(3402) Aline Ave						To: SR 7; FR-757										
(3403) Clinton Rd	0.20	310	R			From: 29-3025 Clinton Rd					NA			NA		10/14/2008
(3403) Clinton Rd						To: 29-2462 Spring Valley Dr										
(3404) Custis Pkwy	0.08	170	R			From: 29-1718 Woodlawn Ave					NA			NA		11/18/2002
(3404) Custis Pkwy	0.05	270	R			From: 29-1722 Monroe St					NA			NA		11/18/2002
(3404) Custis Pkwy	0.05	310	R			From: 29-1717 Marshall St					NA			NA		11/18/2002
(3404) Custis Pkwy	0.06	300	R			From: 29-1716 George Mason Rd					NA			NA		11/18/2002
(3404) Custis Pkwy	0.07	290	R			From: 29-1715 Greenway Blvd					NA			NA		11/18/2002
(3404) Custis Pkwy						To: 29-1714 Cameron Rd										
(3405) College Lane	0.05	70	R			From: Dead End					NA			NA		08/07/2003
(3405) College Lane	0.05	110	R			From: 29-2797 Killebrew Dr					NA			NA		08/07/2003
(3405) College Lane	0.06	80	R			From: 29-3406 Banner Ct					NA			NA		08/07/2003
(3405) College Lane						To: 29-3441 Regina Dr										
(3406) Banner Ct	0.04	50	R			From: Dead End					NA			NA		08/07/2003
(3406) Banner Ct						To: 29-3405 College Lane										
(3407) Baxter Ct	0.08	90	R			From: 29-2797 Killebrew Dr					NA			NA		08/07/2003
(3407) Baxter Ct						To: Dead End										
(3408) Santayana Dr	0.09	110	R			From: Cul-de-Sac					NA			NA		1997
(3408) Santayana Dr	0.15	460	R			From: 29-3409 Christopher St					NA			NA		1997
(3408) Santayana Dr	0.14	630	R			From: 29-2902					NA			NA		1997
(3408) Santayana Dr	0.14	450	R			From: 29-3415 Edenvale Rd					NA			NA		11/04/2002
(3408) Santayana Dr	0.04	410	R			From: 29-3416 Midland Rd					NA			NA		11/04/2002
(3408) Santayana Dr	0.13	480	R			From: 29-3515 Rocky Mount Rd					NA			NA		1997
(3408) Santayana Dr	0.13	150	R			From: 29-4420 Mill Springs Dr					NA			NA		1997
(3408) Santayana Dr						To: Dead End										
(3409) Christopher St	0.09	80	R			From: Dead End					NA			NA		1997
(3409) Christopher St	0.07	200	R			From: 29-3414 Saint Pauls Pl					NA			NA		1997
(3409) Christopher St						To: 29-3412 Pr William Dr										

Virginia Department of Transportation
Traffic Engineering Division
2008
Annual Average Daily Traffic Volume Estimates By Section of Route
Fairfax Maintenance Area

Route	Length	AADT	QA	4Tire	Bus	-----Truck-----				QC	K Factor	QK	Dir Factor	AAWDT	QW	Year
						2Axle	3+Axle	1Trail	2Trail							
Fairfax County																
(3409) Christopher St	0.21	310	R									NA		NA		1997
(3409) Christopher St	0.09	470	R									NA		NA		1997
(3410) Alba Pl	0.10	390	R									NA		NA		1997
(3410) Alba Pl	0.08	460	R									NA		NA		1997
(3411) Saint Marks Pl	0.11	110	R									NA		NA		1997
(3411) Saint Marks Pl	0.25	190	R									NA		NA		1997
(3412) Prince William Dr	1.05	2400	G	97%	1%	2%	0%	0%	0%	C		NA	2600	G		2008
(3412) Prince William Dr	0.65	1400	R									NA		NA		12/07/2005
(3413) Parkside Ter	0.22	200	R									NA		NA		1997
(3414) Saint Pauls Pl	0.07	70	R									NA		NA		1997
(3415) Edenvale Rd	0.09	80	R									NA		NA		1997
(3416) Midland Rd	0.10	120	R									NA		NA		11/04/2002
(3416) Midland Rd	0.07	160	R									NA		NA		11/04/2002
(3417) Gosport Lane	0.06	200	R									NA		NA		08/05/2003
(3417) Gosport Lane	0.23	250	R									NA		NA		08/05/2003
(3417) Gosport Lane	0.21	170	R									NA		NA		08/05/2003
(3418) Webbwood Ct	0.08	140	R									NA		NA		08/04/2003
(3418) Webbwood Ct	0.06	80	R									NA		NA		08/04/2003
(3419) Anola Ct	0.05	80	R									NA		NA		08/05/2003
(3420) Inverchapel Rd	1.32	2800	R									NA		NA		1991

Virginia Department of Transportation
 Traffic Engineering Division
 2008
 Annual Average Daily Traffic Volume Estimates By Section of Route
 Fairfax Maintenance Area

Route	Length	AADT	QA	4Tire	Bus	-----Truck-----				QC	K Factor	QK	Dir Factor	AAWDT	QW	Year
						2Axle	3+Axle	1Trail	2Trail							
Fairfax County																
(3421) Carrick Lane	0.13	210	R				From: 29-3420				NA			NA		08/05/2003
(3421) Carrick Lane	0.18	310	R				From: 29-3423 Landgrave Lane				NA			NA		08/05/2003
							To: 29-3247 Queensberry Ave									
(3422) Drayton Lane	0.14	310	R				From: 29-3420				NA			NA		08/05/2003
(3422) Drayton Lane	0.05	380	R				From: 29-3424 Kepler Lane				NA			NA		08/05/2003
(3422) Drayton Lane	0.06	490	R				From: 29-3423 Landgrave Lane				NA			NA		08/05/2003
(3422) Drayton Lane	0.06	650	R				From: 29-3426				NA			NA		08/05/2003
(3422) Drayton Lane	0.05	770	R				From: 29-3427				NA			NA		08/05/2003
(3422) Drayton Lane	0.04	860	R				From: 29-3428 Oldcastle Lane				NA			NA		08/05/2003
							To: 29-3247 Queensberry Ave									
(3423) Landgrave Lane	0.25	80	R				From: 29-3420				NA			NA		08/05/2003
(3423) Landgrave Lane	0.06	170	R				From: 29-3422 Drayton Lane				NA			NA		08/05/2003
							To: 29-3421 Carrick Lane									
(3424) Kepler Lane	0.19	140	R				From: 29-3420				NA			NA		08/05/2003
							To: 29-3422 Drayton Lane									
(3425) Juxon Pl	0.11	190	R				From: 29-3420				NA			NA		08/05/2003
							To: Cul-de-Sac									
(3426) Moultrie Rd	0.19	100	R				From: 29-3420 Inverchapel Rd				NA			NA		08/05/2003
(3426) Moultrie Rd	0.03	140	R				From: 29-3417 S. Gosport Lane				NA			NA		08/05/2003
(3426) Moultrie Rd	0.18	190	R				From: 29-3417 N. Gosport Lane				NA			NA		08/05/2003
(3426) Moultrie Rd	0.23	280	R				From: 29-3429 Ellet Rd				NA			NA		08/05/2003
							To: 29-3422 Drayton Lane									
(3427) Nutting Dr	0.19	110	R				From: 29-3417 Gosport Lane				NA			NA		08/05/2003
(3427) Nutting Dr	0.21	140	R				From: 29-3429 Ellet Rd				NA			NA		08/06/2003
							To: 29-3422 Drayton Lane									
(3428) Oldcastle Lane	0.24	80	R				From: 29-3429				NA			NA		08/05/2003
							To: 29-3422 Drayton Lane									
(3429) Ellet Rd	0.12	330	R				From: 29-3420 Inverchapel Rd				NA			NA		08/05/2003
(3429) Ellet Rd	0.06	360	R				From: 29-3426				NA			NA		08/05/2003
(3429) Ellet Rd	0.06	440	R				From: 29-3427				NA			NA		08/05/2003
							To: 29-3428 Oldcastle Lane									

Virginia Department of Transportation
Traffic Engineering Division
2008
Annual Average Daily Traffic Volume Estimates By Section of Route
Fairfax Maintenance Area

Route	Length	AADT	QA	4Tire	Bus	Truck				QC	K Factor	QK	Dir Factor	AAWDT	QW	Year
						2Axle	3+Axle	1Trail	2Trail							
Fairfax County																
(3429) Ellet Rd	0.06	480	R				From: 29-3428 Oldcastle Lane				NA		NA		08/05/2003	
(3429) Ellet Rd	0.07	610	R				From: 29-3539 Pillow Lane				NA		NA		08/05/2003	
(3429) Ellet Rd	0.06	240	R				From: 29-3247 N, Queensberry Ave				NA		NA		08/05/2003	
(3429) Ellet Rd	0.22	140	R				From: 29-3540 Ringold Pl				NA		NA		08/05/2003	
(3429) Foote Lane	0.21	200	R				From: 29-3696 Sedgewick Lane				NA		NA		08/05/2003	
(3429)	0.03	190	R				From: 29-3247 S, Queensberry Ave To: 29-3247 Queensberry Ave				NA		NA		05/12/2003	
(3430) Halleck Pl	0.04	50	R				From: Dead End To: 29-3420				NA		NA		08/06/2003	
(3431) Noble Dr	0.06	600	R				From: 29-2807 Birch Rd				NA		NA		12/09/2002	
(3431) Noble Dr	0.04	530	R				From: 29-3468 Lansing Ct				NA		NA		12/09/2002	
(3431) Noble Dr	0.10	420	R				From: 29-3508 Sheridan Ct				NA		NA		12/09/2002	
(3431) Noble Dr	0.05	510	R				From: 29-3901 Alhambra Ct				NA		NA		12/09/2002	
(3431) Noble Dr	0.07	620	R				From: 29-2814 Tucker Ave To: 29-695 Kirby Rd				NA		NA		12/09/2002	
(3432) Tillman Dr	0.21	220	R				From: 29-2749 Sportsman Dr To: 29-650 Magarity Rd				NA		NA		12/09/2002	
(3433) Gilbertson Rd	0.05	20	R				From: 0.05 MS 29-1543 To: 29-1543 Glenmere Rd				NA		NA		09/22/2001	
(3433) Gilbertson Rd	0.04	20	R				From: Dead End				NA		NA		09/22/2001	
(3434) Longfellow Ct	0.14	160	R				From: 29-1809 Longfellow St To: Dead End				NA		NA		1997	
(3435) Maplecrest Dr	0.11	80	R				From: 29-3039 Moss Dr To: 29-2293 Murray Lane				NA		NA		12/10/2002	
(3436) Bouffant Blvd	0.05	150	R				From: Dead End				NA		NA		1997	
(3436) Bouffant Blvd	0.16	290	R				From: 29-2781 North Rosser St				NA		NA		1997	
(3436) Bouffant Blvd	0.02	30	R				From: 29-1844 Paul St To: Dead End				NA		NA		1997	
(3437) Cresent Lane	0.10	80	R				From: Arlington County Line To: 29-689 Chesterbrook Rd				NA		NA		12/01/2002	
(3438) Butternut Ct	0.05	80	R				From: Dead End To: 29-1923 Lawton St				NA		NA		1997	

Virginia Department of Transportation
Traffic Engineering Division
2008
Annual Average Daily Traffic Volume Estimates By Section of Route
Fairfax Maintenance Area

Route	Length	AADT	QA	4Tire	Bus	Truck				QC	K Factor	QK	Dir Factor	AAWDT	QW	Year
						2Axle	3+Axle	1Trail	2Trail							
Fairfax County																
(3439) Tyndale St	0.13	320	R											NA		11/19/2002
(3439) Tyndale St	0.06	340	R											NA		11/19/2002
(3439) Tyndale St	0.04	540	R											NA		11/19/2002
(3439) Tyndale St	0.22	290	R											NA		11/19/2002
(3440) Melissa Ct	0.06	100	R											NA		08/08/2001
(3441) Regina Dr	0.16	200	R											NA		08/07/2003
(3441) Regina Dr	0.10	130	R											NA		08/07/2003
(3441) Regina Dr	0.04	60	R											NA		08/07/2003
(3442) Dempsey St	0.11	400	R											NA		12/09/2002
(3442) Dempsey St	0.09	520	R											NA		12/09/2002
(3443) Luckey Ct	0.06	50	R											NA		1997
(3444) San Juan Dr	0.05	180	R											NA		01/08/2004
(3444) San Juan Dr	0.06	1100	R											NA		01/08/2004
(3444) San Juan Dr	0.16	280	R											NA		01/08/2004
(3444) San Juan Dr	0.16	40	R											NA		01/08/2004
(3445) Alta Vista Ct	0.06	100	R											NA		08/08/2001
(3446) Cherrywood Lane	0.03	70	R											NA		11/06/2002
(3447) Beverly Rd	0.06	390	R											NA		11/04/2002
(3447) Beverly Rd	0.05	280	R											NA		12/10/2002
(3448) Hayden Lane	0.09	370	R											NA		11/04/2002
(3448) Hayden Lane	0.11	360	R											NA		11/04/2002
(3448) Hayden Lane	0.09	470	R											NA		11/19/2002

Virginia Department of Transportation
Traffic Engineering Division
2008
Annual Average Daily Traffic Volume Estimates By Section of Route
Fairfax Maintenance Area

Route	Length	AADT	QA	4Tire	Bus	-----Truck-----				QC	K Factor	QK	Dir Factor	AAWDT	QW	Year
						2Axle	3+Axle	1Trail	2Trail							
Fairfax County																
(3449) George Mason Dr S	0.65	22000	G	98%	1%	1%	0%	0%	C	NA			24000	G	2008	
(3450) Arden St	0.12	100	R							NA			NA		1997	
(3450) Arden St	0.37	240	R							NA			NA		05/13/2002	
(3451) Avon Lane	0.12	10	R							NA			NA		1997	
(3452) Belvedere Dr	0.16	250	R							NA			NA		07/25/2003	
(3453) Mullen Lane	0.12	140	R							NA			NA		08/20/2003	
(3454) Inova Fairfax Hospital Lo	1.30	20000	R							NA			NA		01/30/2006	
(3455) Rosemoor Lane	0.14	90	R							NA			NA		1997	
(3455) Rosemoor Lane	0.09	250	R							NA			NA		1997	
(3455) Rosemoor Lane	0.07	190	R							NA			NA		1997	
(3456) Lookout Ct	0.15	190	R							NA			NA		08/20/2003	
(3457) Kenbar Ct	0.14	130	R							NA			NA		1997	
(3458) Bargo Ct	0.05	60	R							NA			NA		1997	
(3459) Gigner Dr	0.06	250	R							NA			NA		1997	
(3460) Andes Ct	0.07	120	R							NA			NA		08/08/2001	
(3461) Silas Burke St	0.09	3700	R							NA			NA		11/05/2001	
(3461) Silas Burke St	0.09	3700	R							NA			NA		11/05/2001	
(3461) Silas Burke St	0.10	3700	R							NA			NA		11/05/2001	
(3462) Hannah St	0.04	9	R							NA			NA		11/01/2001	
(3463) Eula St	0.04	8	R							NA			NA		11/01/2001	

Virginia Department of Transportation
Traffic Engineering Division
2008
Annual Average Daily Traffic Volume Estimates By Section of Route
Fairfax Maintenance Area

Route	Length	AADT	QA	4Tire	Bus	Truck				QC	K Factor	QK	Dir Factor	AAWDT	QW	Year
						2Axle	3+Axle	1Trail	2Trail							
Fairfax County																
(3464) Court Petit	0.05	50	R								NA		NA			1997
(3465) Espey Lane	0.07	100	R								NA		NA			1997
(3465) Espey Lane	0.09	290	R								NA		NA			1997
(3466) Mann Ct	0.08	40	R								NA		NA			1997
(3467) Westwood Park Lane	0.19	190	R								NA		NA			1997
(3468) Lansing Ct	0.09	130	R								NA		NA			1997
(3468) Lansing Ct	0.05	70	R								NA		NA			1997
(3469) Mary St	0.18	5300	R								NA		NA			11/19/2002
(3469) Mary St	0.03	600	R								NA		NA			11/19/2002
(3470) Morris St	0.13	690	R								NA		NA			11/19/2002
(3471) Boss St	0.10	710	R								NA		NA			12/10/2002
(3472) Tunlaw St	0.10	140	R								NA		NA			08/20/2003
(3472) Tunlaw St	0.14	100	R								NA		NA			08/20/2003
(3473) Litton Lane	0.19	60	R								NA		NA			1997
(3474) Forest Villa Lane	0.09	500	R								NA		NA			12/09/2002
(3474) Forest Villa Lane	0.66	560	R								NA		NA			12/09/2002
(3475) Furlong Rd	0.08	90	R								NA		NA			1997
(3476) Kingston Dr	0.16	470	R								NA		NA			08/11/2003
(3476) Kingston Lane	0.08	3200	R								NA		NA			08/11/2003
(3477) Winter Lane	0.05	130	R								NA		NA			08/11/2003

Virginia Department of Transportation
Traffic Engineering Division
2008
Annual Average Daily Traffic Volume Estimates By Section of Route
Fairfax Maintenance Area

Route	Length	AADT	QA	4Tire	Bus	Truck				QC	K Factor	QK	Dir Factor	AAWDT	QW	Year
						2Axle	3+Axle	1Trail	2Trail							
Fairfax County																
(3477) Winter Lane	0.12	100	R			From: 29-3476 Kingston Dr					NA			NA		08/11/2003
(3477) Winter Lane	0.06	20	R			From: 29-3512 Dodson Dr					NA			NA		1986
						To: Dead End										
(3478) Hessney Dr	0.07	90	R			From: 29-708 Kerns Rd					NA			NA		1997
						To: Cul-de-Sac										
(3479) Amphill Dr	0.17	290	R			From: Cul-de-Sac					NA			NA		08/20/2003
(3479) Amphill Dr	0.16	480	R			From: 29-2965 Pima St					NA			NA		08/20/2003
						To: 29-2244										
(3480) Olds Dr	0.06	220	R			From: 29-3481 Kimble Ct					NA			NA		1997
						To: 29-714 Glen Carlyn Rd										
(3481) Kimble Ct	0.07	190	R			From: Dead End					NA			NA		1997
(3481) Kimble Ct	0.06	200	R			From: 29-3480 Olds Dr					NA			NA		1997
						To: 0.06 ME 29-3480										
(3482) North Upland St	0.07	430	R			From: Dead End					NA			NA		1986
						To: Arlington County Line										
(3483) Xavier Ct	0.07	60	R			From: 29-2768 Baldwin Dr					NA			NA		1997
						To: Cul-de-Sac										
(3484) Purdue Pl	0.07	70	R			From: 29-2768 Baldwin Dr					NA			NA		1997
						To: Cul-de-Sac										
(3485) Arnheim St	0.06	520	R			From: 29-3292 Lincolnshire St					NA			NA		01/03/2006
						To: 29-711 Gallows Rd										
(3486) Girard St	0.20	290	R			From: 29-3272 Margie Dr					NA			NA		11/19/2002
						To: 29-2043 Rupert St										
(3487) Hillsman St	0.34	10	R			From: Cul-de-Sac					NA			NA		1986
						To: 29-703 Shreve Rd										
(3487) Hillsman St	0.10	310	R			From: 29-703 N, Shreve Rd					NA			NA		11/02/2005
						To: 29-2670 Roswell Dr										
(3487) Hillsman St	0.08	70	R			From: 29-2670 Roswell Dr					NA			NA		1986
						To: Dead End										
(3488) Stanrich Ct	0.06	110	R			From: 29-1244 Andes Dr					NA			NA		08/08/2001
						To: Cul-de-Sac										
(3489) Guy Pl	0.06	50	R			From: 29-3047 Long Pine Dr					NA			NA		1986
						To: Dead End										
(3490) Sheffield Ct	0.08	90	R			From: 29-649 Annandale Rd					NA			NA		1997
						To: Dead End										
(3491) Viceroy St	0.09	110	R			From: 29-3595 Flag Run Dr					NA			NA		10/28/2008
						To: 29-3657 Kevin Ct										

Virginia Department of Transportation
Traffic Engineering Division
2008
Annual Average Daily Traffic Volume Estimates By Section of Route
Fairfax Maintenance Area

Route	Length	AADT	QA	4Tire	Bus	-----Truck-----				QC	K Factor	QK	Dir Factor	AAWDT	QW	Year
						2Axle	3+Axle	1Trail	2Trail							
Fairfax County																
(3491) Viceroy St	0.16	120	R			From: 29-3657 Kevin Ct					NA		NA			1986
						To: 29-3492 Viceroy Ct										
(3492) Viceroy Ct	0.05	290	R			From: 29-3247 Queensberry Ave					NA		NA			10/28/2008
						To: 29-3491 Viceroy St										
(3492) Viceroy Ct	0.04	30	R			From: Dead End					NA		NA			1986
						To: Dead End										
(3493) Gordon Lane	0.08	30	R			From: Dead End					NA		NA			1996
						To: 29-3494 Odricks Lane										
(3493) Gordon Lane	0.12	230	R			From: 29-3494 Odricks Lane					NA		NA			09/22/2005
						To: 29-694 Lewinsville Rd										
(3494) Odricks Lane	0.03	40	R			From: 29-3493 Gordon Lane					NA		NA			1996
						To: Dead End										
(3495) Corliss Ct	0.08	80	R			From: 29-695 Kirby Rd					NA		NA			11/07/2002
						To: Dead End										
(3496) Larlynn Dr	0.21	210	R			From: 29-2894 Wendy Way					NA		NA			08/11/2003
						To: 29-617 Backlick Rd										
(3497) Annandale St	0.05	130	R			From: Dead End					NA		NA			01/07/2004
						To: 29-2246 Cherokee Ave										
(3498) Alpine Dr	0.09	130	R			From: 29-729 Roberts Ave					NA		NA			1986
						To: Dead End										
(3499) Irvin Ct	0.05	480	R			From: Cul-de-Sac					NA		NA			01/07/2004
						To: 29-620 Braddock Rd										
(3500) Holland Rd	0.56	990	R			From: 29-6008 Tis Well Dr					NA		NA			11/12/2008
						To: 29-626 Sherwood Hall Lane										
(3501) Loran Rd	0.07	110	R			From: Cul-de-Sac					NA		NA			1996
						To: 29-6752 Loran Ct										
(3501) Loran Rd	0.07	440	R			From: 29-717 Utterback Store Rd					NA		NA			09/12/2005
						To: Dead End										
(3502) Bowen Ave	0.34	300	R			From: Dead End					NA		NA			1996
						To: 29-717 Utterback Store Rd										
(3503) Revatom Ct	0.11	110	R			From: 29-650 Gallows Rd					NA		NA			1997
						To: Dead End										
(3504) Glenview Ct	0.09	100	R			From: 29-2786 Crestwood Dr					NA		NA			1997
						To: Dead End										
(3505) Burke View Ave	0.19	140	R			From: Dead End					NA		NA			10/29/2001
						To: 29-645 Burke Lake Rd										
(3506) Honey Lane	0.08	70	R			From: 29-3066 Watkins Trail					NA		NA			1997
						To: Dead End										

Virginia Department of Transportation
Traffic Engineering Division
2008
Annual Average Daily Traffic Volume Estimates By Section of Route
Fairfax Maintenance Area

Route	Length	AADT	QA	4Tire	Bus	Truck				QC	K Factor	QK	Dir Factor	AAWDT	QW	Year
						2Axle	3+Axle	1Trail	2Trail							
Fairfax County																
(3507) Oreana Dr	0.05	3800	R				From: 29-3619				NA		NA			12/16/2008
(3507) Oreana Dr	0.06	90	R				From: 29-2797 Killebrew Dr				NA		NA			01/30/2003
							To: Dead End									
(3508) Sheridan Ct	0.06	70	R				From: 29-3431 Noble Dr				NA		NA			1997
							To: Dead End									
(3509) Carlyn Hill Dr	0.10	570	R				From: SR 244 Columbia Pike				NA		NA			1986
							To: Dead End									
(3510) Bellington Ave	0.07	100	R				From: Dead End				NA		NA			02/11/2003
(3510) Bellington Ave	0.07	150	R				From: 29-3595 Flag Run Dr				NA		NA			10/28/2008
(3510) Bellington Ave	0.08	190	R				From: 29-3511 Bellington Ct				NA		NA			02/11/2003
							To: 29-3247 Queensberry Ave									
(3511) Bellington Ct	0.07	70	R				From: Dead End				NA		NA			01/23/2003
							To: 29-3510 Bellington Ave									
(3512) Dodson Dr	0.76	700	R				From: 29-620 Braddock Rd				NA		NA			10/15/2008
							To: 29-2448 Pacific Lane									
(3513) Colburn Dr	0.11	190	R				From: 29-3512 Dodson Dr				NA		NA			02/08/2003
							To: 29-6930; Kingston Dr									
(3513) Kingston Dr	0.29	60	R				From: 29-6930 Colburn Dr				NA		NA			02/04/2003
							To: End State Maintenance									
(3514) Shrine Ct	0.04	60	R				From: Dead End				NA		NA			02/04/2003
							To: 29-3512 Dodson Dr									
(3515) Rocky Mount Rd	0.19	160	R				From: 29-2902				NA		NA			12/18/2002
(3515) Rocky Mount Rd	0.04	110	R				From: 29-3777 Chapel Hill Ter				NA		NA			12/18/2002
							To: 29-3408 Santayana Dr									
(3516) Patricia St	0.08	130	R				From: 29-711 Gallows Rd				NA		NA			1997
							To: Dead End									
(3517) Downing Ct	0.06	40	R				From: 29-3283				NA		NA			1997
							To: Dead End									
(3518) Danby Dr	0.08	50	R				From: 29-2797 Killebrew Dr				NA		NA			1986
							To: Dead End									
(3519) Redwing Dr	0.13	200	R				From: 0.13 MS 29-2965				NA		NA			12/15/2008
(3519) Redwing Dr	0.08	50	R				From: 29-2965 Pima St				NA		NA			1986
							To: Dead End									
(3520) Midway St	0.08	210	R				From: 29-3260 Fairwood Lane				NA		NA			1986
							To: 29-2615 Pinewood St									

Virginia Department of Transportation
Traffic Engineering Division
2008
Annual Average Daily Traffic Volume Estimates By Section of Route
Fairfax Maintenance Area

Route	Length	AADT	QA	4Tire	Bus	Truck				QC	K Factor	QK	Dir Factor	AAWDT	QW	Year
						2Axle	3+Axle	1Trail	2Trail							
Fairfax County																
(3520) Midway St	0.15	350	R				From: 29-2615 Pinewood St					NA		NA		1986
							To: 29-2360 Tower St									
(3521) Westgate Dr	0.08	180	R				From: 29-3533					NA		NA		06/11/2003
							To: 29-3713 Chickawane Ct									
(3521) Westgate Dr	0.07	200	R				From: 29-3522 Volunteer Dr					NA		NA		06/11/2003
							To: 29-623 Old Mt Vernon Rd									
(3522) Volunteer Dr	0.04	40	R				From: Dead End					NA		NA		06/11/2003
							To: 29-3538 Continental Dr									
(3522) Volunteer Dr	0.16	120	R				From: 29-3712 Tidewater Ct					NA		NA		06/11/2003
							To: 29-3533									
(3522) Volunteer Dr	0.06	180	R				From: 29-3521 Westgate Dr					NA		NA		06/11/2003
							To: 29-3523 Densmore Ct									
(3522) Volunteer Dr	0.07	260	R				From: 29-624 Old Mill Rd					NA		NA		06/11/2003
							To: 29-3522 Volunteer Dr									
(3523) Densmore Ct	0.06	70	R				From: Dead End					NA		NA		06/11/2003
							To: Cul-de-Sac									
(3524) Antiopi St	0.20	190	R				From: 29-1177 Aston St					NA		NA		1997
							To: Cul-de-Sac									
(3525) McLean Park Rd	0.10	760	R				From: 29-695 Idylwood Rd					NA		NA		1986
							To: 29-2903									
(3526) Applegarth Ct	0.10	90	R				From: Cul-de-Sac					NA		NA		1997
							To: 29-613 Lincolnia Rd									
(3527) Deming Ave	0.22	130	R				From: Cul-de-Sac					NA		NA		1986
							To: 29-3151 McNair Dr									
(3528) McNair Ct	0.03	70	R				From: Cul-de-Sac					NA		NA		08/21/2003
							To: 29-3530 General Washington Dr									
(3529) General Green Way	0.23	7100	R				From: Cul-de-Sac					NA		NA		03/06/2003
							To: Cul-de-Sac									
(3530) General Washington Dr	0.27	3100	R				From: Cul-de-Sac					NA		NA		1986
							To: 29-3529 General Green Way									
(3530) General Washington Dr	0.22	7800	R				From: 29-1292 Bren Mar Dr					NA		NA		1986
							To: Dead End									
(3531) Belden St	0.03	1	R				From: 29-1463					NA		NA		08/08/2001
							To: 29-2916 Dawes Ave									
(3532) David Lane	0.22	270	R				From: Dead End					NA		NA		1997
							To: Dead End									

Virginia Department of Transportation
Traffic Engineering Division
2008
Annual Average Daily Traffic Volume Estimates By Section of Route
Fairfax Maintenance Area

Route	Length	AADT	QA	4Tire	Bus	-----Truck-----				QC	K Factor	QK	Dir Factor	AAWDT	QW	Year
						2Axle	3+Axle	1Trail	2Trail							
Fairfax County																
(3533) Cherrytree Lane	0.09	1200	R				From: SR 235 Mount Vernon Mem Hwy					NA		NA		06/09/2003
(3533) Cherrytree Lane	0.06	1100	R				To: 29-3521 Westgate Dr					NA		NA		06/09/2003
(3533) Cherrytree Lane	0.13	1100	R				From: 29-3541 Nellie Custis Ct					NA		NA		06/09/2003
(3533) Cherrytree Lane	0.08	400	R				To: 29-3538 Continental Dr					NA		NA		06/09/2003
(3533) Cherrytree Lane	0.07	380	R				From: 29-3542 Congressional Ct					NA		NA		06/09/2003
(3533) Cherrytree Lane	0.08	480	R				To: 29-3522 Volunteer Dr					NA		NA		06/09/2003
(3533) Cherrytree Lane	0.04	500	R				From: 29-3719 Presidential Dr					NA		NA		06/09/2003
(3533) Cherrytree Lane	0.06	530	R				To: 29-3721 Belwood Ct					NA		NA		06/09/2003
(3533) Riverwood Rd	0.05	800	R				From: 29-623 Old Mt Vernon Rd					NA		NA		11/17/2008
(3533) Riverwood Rd	0.05	650	R				To: 29-4254 Carriage House Ct					NA		NA		06/09/2003
(3533) Riverwood Rd	0.18	470	R				From: 29-4315 Riverwood Ct					NA		NA		06/09/2003
(3533) Riverwood Rd	0.07	310	R				To: 29-4314 Ludgate Dr					NA		NA		06/09/2003
(3533) Riverwood Rd	0.08	90	R				From: 29-4319 Old Mansion Rd					NA		NA		06/09/2003
(3534) Red Fox Dr	0.84	560	R				To: Cul-de-Sac					NA		NA		01/30/2002
(3534) Red Fox Dr							From: 29-620 W, Braddock Rd					NA		NA		01/30/2002
(3535) Orange Hunt Lane	0.12	310	R				To: 29-620 E, Braddock Rd					NA		NA		01/30/2002
(3535) Orange Hunt Lane	0.11	300	R				From: 29-3534 W, Red Fox Dr					NA		NA		01/30/2002
(3536) Colt Lane	0.10	590	R				To: 29-3788 Lipsner Ct					NA		NA		01/30/2002
(3536) Colt Lane							From: 29-3663					NA		NA		01/23/2003
(3537) Chilton Ct	0.05	80	R				To: 29-3534 Red Fox Dr					NA		NA		1997
(3537) Hawthorne St	0.09	80	R				From: Dead End					NA		NA		1997
(3538) Continental Dr	0.19	100	R				To: 29-1809 Longfellow St					NA		NA		09/15/2003
(3539) Pillow Lane	0.21	310	R				From: 29-3222 Volunteer Dr					NA		NA		08/21/2003
(3540) Ringold Pl	0.05	60	R				To: 29-3533					NA		NA		01/23/2003
(3540) Ringold Pl							From: 29-3429					NA		NA		01/23/2003
(3540) Ringold Pl							To: 29-3247 Queensberry Ave					NA		NA		01/23/2003
(3540) Ringold Pl							From: 29-3429					NA		NA		01/23/2003
(3540) Ringold Pl							To: Cul-de-Sac					NA		NA		01/23/2003

Virginia Department of Transportation
Traffic Engineering Division
2008
Annual Average Daily Traffic Volume Estimates By Section of Route
Fairfax Maintenance Area

Route	Length	AADT	QA	4Tire	Bus	-----Truck-----				QC	K Factor	QK	Dir Factor	AAWDT	QW	Year
						2Axle	3+Axle	1Trail	2Trail							
Fairfax County																
(3541) Nellie Custis Ct	0.05	70	R								NA		NA			06/09/2003
(3542) Congressional Ct	0.04	60	R								NA		NA			06/09/2003
(3543) Old Meadow Rd	0.65	11000	R								NA		NA			1986
(3543) Capital One Dr	0.02	5500	R								NA		NA			1986
(3543) Capital One Dr	0.73	2800	R								NA		NA			1986
(3544) Natahoa Ct	0.09	50	R								NA		NA			1997
(3545) Old Clifton Rd	0.38	450	R								NA		NA			08/02/2001
(3546) Springstone Dr	1.09	NA									NA		NA			
(3546) Springstone Dr	0.27	NA									NA		NA			
(3546) Twin Lakes Dr	1.15	780	R								NA		NA			06/29/2001
(3547) Chain Bridge Rd	0.08	16000	G	98%	1%	1%	0%	0%	0%	F	NA		17000	G		2008
(3547) Chain Bridge Rd	0.46	7600	G	98%	1%	1%	0%	0%	0%	F	NA		8300	G		2008
(3547) Chain Bridge Rd	0.71	25000	G	98%	1%	1%	0%	0%	0%	F	NA		27000	G		2008
(3547) Chain Bridge Rd	0.51	29000	G	98%	1%	1%	0%	0%	0%	F	NA		32000	G		2008
(3547) Chain Bridge Rd	0.24	23000	G	98%	1%	1%	0%	0%	0%	C	NA		25000	G		2008
(3547) Chain Bridge Rd	0.25	12000	G	98%	1%	1%	0%	0%	0%	F	NA		13000	G		2008
(3548) Briary Lane	0.02	90	R								NA		NA			12/07/2005
(3548) Briary Lane	0.06	200	R								NA		NA			12/07/2005
(3548) Briary Lane	0.07	210	R								NA		NA			12/07/2005
(3548) Briary Lane	0.06	270	R								NA		NA			12/07/2005
(3548) Briary Lane	0.07	360	R								NA		NA			12/07/2005
(3549) White Clover Ct	0.04	50	R								NA		NA			1997

Virginia Department of Transportation
Traffic Engineering Division
2008
Annual Average Daily Traffic Volume Estimates By Section of Route
Fairfax Maintenance Area

Route	Length	AADT	QA	4Tire	Bus	Truck				QC	K Factor	QK	Dir Factor	AAWDT	QW	Year
						2Axle	3+Axle	1Trail	2Trail							
Fairfax County																
(3550) Countrywood Ct	0.09	120	R											NA		02/11/2003
(3551) Hatteras Lane	0.23	190	R											NA		1986
(3551) Hatteras Lane	0.07	390	R											NA		1986
(3551) Hatteras Lane	0.21	180	R											NA		1986
(3552) Willet Dr	0.06	890	R											NA		01/28/2003
(3552) Willet Dr	0.15	440	R											NA		01/28/2003
(3552) Willet Dr	0.06	710	R											NA		01/28/2003
(3552) Willet Dr	0.05	830	R											NA		01/28/2003
(3552) Willet Dr	0.10	760	R											NA		01/28/2003
(3552) Willet Dr	0.21	310	R											NA		01/28/2003
(3552) Willow Woods Dr	0.16	470	R											NA		01/28/2003
(3552) Willow Woods Dr	0.21	280	R											NA		01/28/2003
(3552) Willow Woods Dr	0.04	200	R											NA		01/28/2003
(3552) Willow Woods Dr	0.15	270	R											NA		01/28/2003
(3552) Willow Woods Dr	0.06	510	R											NA		01/28/2003
(3552) Willow Woods Dr	0.08	510	R											NA		01/28/2003
(3553) Maurice Lane	0.08	90	R											NA		01/28/2003
(3554) Peaceful Ter	0.02	140	R											NA		03/04/2003
(3554) Peaceful Ter	0.06	60	R											NA		03/04/2003
(3555)	0.07	90	R											NA		03/04/2003
(3556) Tranquil Ct	0.04	60	R											NA		03/04/2003
(3557) Leisure Ct	0.07	70	R											NA		03/04/2003

Virginia Department of Transportation
Traffic Engineering Division
2008
Annual Average Daily Traffic Volume Estimates By Section of Route
Fairfax Maintenance Area

Route	Length	AADT	QA	4Tire	Bus	Truck				QC	K Factor	QK	Dir Factor	AAWDT	QW	Year
						2Axle	3+Axle	1Trail	2Trail							
Fairfax County																
(3558) Altura Ct	0.09	130	R											NA	NA	08/08/2001
(3559) Naoma Ct	0.08	120	R											NA	NA	08/08/2001
(3560) La Messa Dr	0.07	150	R											NA	NA	10/04/2001
(3560) La Messa Dr	0.08	140	R											NA	NA	10/04/2001
(3561) Sabra Lane	0.12	410	R											NA	NA	01/23/2003
(3562)	0.20	20	R											NA	NA	1986
(3563) Chain Bridge Rd	0.48	1700	G	97%	2%	1%	0%	0%	0%	C	NA		1800	G	2008	
(3564) Second Rd	0.15	60	R											NA	NA	05/11/2000
(3565) Beverly Dr	0.93	3200	R											NA	NA	1991
(3566) Knox Rd	0.10	80	R											NA	NA	01/15/2003
(3566) Knox Rd	0.15	150	R											NA	NA	01/15/2003
(3567) Gum St	0.21	200	R											NA	NA	03/05/2003
(3568) Woodway Dr	0.08	70	R											NA	NA	1986
(3568) Woodway Dr	0.08	40	R											NA	NA	1986
(3569) Ruby Dr	0.24	200	R											NA	NA	08/17/2001
(3569) Ruby Dr	0.03	40	R											NA	NA	05/11/2000
(3570) Sasher Lane	0.20	80	R											NA	NA	08/13/2001
(3571) Hilltop Ave	0.14	110	R											NA	NA	12/18/2002
(3572) Overlook St	0.09	40	R											NA	NA	12/18/2002
(3572) Overlook St	0.07	360	R											NA	NA	12/18/2002

Virginia Department of Transportation
Traffic Engineering Division
2008
Annual Average Daily Traffic Volume Estimates By Section of Route
Fairfax Maintenance Area

Route	Length	AADT	QA	4Tire	Bus	Truck				QC	K Factor	QK	Dir Factor	AAWDT	QW	Year
						2Axle	3+Axle	1Trail	2Trail							
Fairfax County																
(3573) Covington St	0.05	1700	R													12/18/2002
(3573) Covington St	0.08	1400	R													12/18/2002
(3573) Covington St	0.05	990	R													12/18/2002
(3573) Covington St	0.11	770	R													12/18/2002
(3573) Covington St	0.13	500	R													12/18/2002
(3574) Weyanoke Ct	0.08	80	R													08/21/2003
(3575) Parke Long Circle	0.16	1600	R													05/13/2003
(3575) Westmore St	0.10	NA														
(3575)	0.22	2100	R													01/23/2003
(3576) Springman St	0.10	60	R													06/17/2003
(3577) Kittery Ct	0.07	60	R													1997
(3578) Kilmarnock Dr	0.05	50	R													1997
(3578) Kilmarnock Dr	0.07	160	R													1997
(3579) Thomas Dr	0.21	2300	G	96%	3%	1%	0%	0%	0%	C	0.097	F	0.556	2500	G	2008
(3579) Thomas Dr	0.44	750	G	96%	3%	1%	0%	0%	0%	F	0.121	F	0.594	810	G	2008
(3579) Thomas Dr	0.09	280	R													02/25/2003
(3579) Thomas Dr	0.05	180	R													03/25/2003
(3580) Deepford St	0.10	1500	R													02/14/2003
(3580) Deepford St	0.05	45	R													02/25/2003
(3581) Burwell St	0.07	310	R													02/25/2003
(3581) Burwell St	0.07	450	R													02/25/2003
(3582) Wayles St	0.03	20	R													02/25/2003

Virginia Department of Transportation
Traffic Engineering Division
2008
Annual Average Daily Traffic Volume Estimates By Section of Route
Fairfax Maintenance Area

Route	Length	AADT	QA	4Tire	Bus	-----Truck-----				QC	K Factor	QK	Dir Factor	AAWDT	QW	Year
						2Axle	3+Axle	1Trail	2Trail							
Fairfax County																
(3582) Wayles St	0.21	200	R				From: 29-3581 Burwell St				NA			NA		02/25/2003
							To: 29-2178									
(3583) Mahoney Dr	0.20	140	R				From: 29-3302 W, Lagrange St				NA			NA		06/12/2003
							To: 29-3302 E, Lagrange St									
(3584) Algonquin Ct	0.05	47	R				From: 29-3512 Dodson Dr				NA			NA		02/24/2003
							To: Cul-de-Sac									
(3585) Valon Ct	0.08	80	R				From: 29-1594 Villamay Blvd				NA			NA		03/20/2003
							To: Cul-de-Sac									
(3586) Burtonwood Ct	0.07	80	R				From: 29-1524 Burtonwood Dr				NA			NA		03/20/2003
							To: Cul-de-Sac									
(3587) Gallant Green Dr	0.18	440	R				From: 29-760 Brook Rd				NA			NA		01/02/2003
							To: 29-3832									
(3587) Gallant Green Dr	0.16	320	R				From: 29-3832				NA			NA		01/02/2003
							To: 29-2752									
(3588) Alberta St	0.05	70	R				From: Dead End				NA			NA		12/20/2001
							To: 29-3338 Brompton St									
(3588) Alberta St	0.08	140	R				From: 29-3338 Brompton St				NA			NA		01/02/2002
							To: 29-3313 N, Alberta Ct									
(3588) Alberta St	0.07	170	R				From: 29-3313 N, Alberta Ct				NA			NA		01/02/2002
							To: 29-3313 S, Alberta Ct									
(3588) Alberta St	0.06	390	R				From: 29-3313 S, Alberta Ct				NA			NA		01/02/2002
							To: 29-3745 Martel Pl									
(3588) Alberta St	0.07	320	R				From: 29-3745 Martel Pl				NA			NA		01/02/2002
							To: 29-3746 Camilla St									
(3588) Alberta St	0.07	210	R				From: 29-3746 Camilla St				NA			NA		01/02/2002
							To: 29-3332 Greeley Blvd									
(3589) Gormley Pl	0.13	200	R				From: Cul-de-Sac				NA			NA		12/20/2001
							To: 29-3338 Brompton St									
(3590) Knapp Ct	0.03	48	R				From: Cul-de-Sac				NA			NA		1997
							To: 29-1151 Olney Rd									
(3591) Sonnet Ct	0.04	50	R				From: Cul-de-Sac				NA			NA		12/30/2002
							To: 29-1151 Olney Rd									
(3592) Hamel Hill Ct	0.09	110	R				From: 29-975 Davidson Rd				NA			NA		12/30/2002
							To: Cul-de-Sac									
(3593) Floris St	0.11	100	R				From: Dead End				NA			NA		1996
							To: 29-2527 Mustang Dr									
(3593) Floris St	0.22	1000	R				From: 29-2527 Mustang Dr				NA			NA		08/02/2005
							To: 29-657 Centreville Rd									
(3594) Clinch Rd	0.26	300	R				From: Dead End				NA			NA		1996
							To: 29-604 Sugarland Rd									

Virginia Department of Transportation
Traffic Engineering Division
2008
Annual Average Daily Traffic Volume Estimates By Section of Route
Fairfax Maintenance Area

Route	Length	AADT	QA	4Tire	Bus	-----Truck-----				QC	K Factor	QK	Dir Factor	AAWDT	QW	Year
						2Axle	3+Axle	1Trail	2Trail							
Fairfax County																
(3595) Flag Run Dr	0.18	180	R			From: 29-3510 Bellington Ave					NA			NA		1986
(3595) Flag Run Dr	0.07	190	R			To: 29-3247 Queensberry Ave					NA			NA		1986
(3595) Flag Run Dr	0.08	70	R			From: 29-3491 Viceroy St					NA			NA		1986
						To: Dead End										
(3596) Devries Dr	0.10	160	R			From: 29-3302 W, Lagrange St					NA			NA		12/20/2001
(3596) Devries Dr	0.18	320	R			To: 29-3597 Devries Ct					NA			NA		12/20/2001
						From: 29-3302 E, Lagrange St										
(3597) Devries Ct	0.05	80	R			To: Cul-de-Sac					NA			NA		06/12/2003
						From: 29-3596 Devries Dr										
(3598) Pennsylvania Blvd	0.02	20	R			To: Dead End					NA			NA		06/05/2003
(3598) Pennsylvania Blvd	0.10	270	R			From: 29-3599 Monticello Ave					NA			NA		06/05/2003
						To: 29-627 Elkin & Riverside										
(3599) Monticello Ave	0.11	230	R			To: Dead End					NA			NA		06/05/2003
						From: 29-3598 Pennsylvania Blvd										
(3600) Hinson Farm Rd	0.08	2600	R			From: 29-3500 Holland Rd					NA			NA		11/12/2008
(3600) Hinson Farm Rd	0.23	3800	R			To: 29-6008 Tis Well Dr					NA			NA		11/12/2008
						From: 29-628 Parker Lane										
(3601) Cloisters Dr	0.01	30	R			To: Dead End					NA			NA		1986
(3601) Cloisters Dr	0.03	30	R			From: 29-3602 Cloisters Dr					NA			NA		1986
						To: SR 193 Georgetown Pike										
(3602) Cloisters Dr	0.05	70	R			To: Dead End					NA			NA		1997
(3602) Cloisters Dr	0.09	130	R			From: 29-3603 Abbey Way					NA			NA		1997
						To: 29-3601 Cloisters Dr										
(3603) Abbey Way	0.05	50	R			From: Dead End					NA			NA		1997
						To: 29-3602										
(3604) Mori St	0.08	350	R			From: 29-3239 Kellogg Dr					NA			NA		1997
(3604) Mori St	0.17	740	R			To: 29-3372 W, Nelway Dr					NA			NA		1997
(3604) Mori St	0.13	930	R			From: 29-3615 Walden Dr					NA			NA		1997
(3604) Mori St	0.10	1000	R			To: 29-3240 Smith St					NA			NA		1997
(3604) Mori St	0.11	1300	R			From: 29-3372 E, Nelway Dr					NA			NA		1997
						To: 29-695 Kirby Rd										

Virginia Department of Transportation
Traffic Engineering Division
2008
Annual Average Daily Traffic Volume Estimates By Section of Route
Fairfax Maintenance Area

Route	Length	AADT	QA	4Tire	Bus	Truck				QC	K Factor	QK	Dir Factor	AAWDT	QW	Year
						2Axle	3+Axle	1Trail	2Trail							
Fairfax County																
(3605) Hardy Ct	0.05	60	R								NA		NA			01/19/2003
(3606) Beall Dr	0.04	30	R								NA		NA			01/14/2003
(3607) Arlen Ct	0.04	48	R								NA		NA			01/19/2003
(3608) Rowan Ct	0.10	100	R								NA		NA			01/18/2003
(3609) Windrock Dr	0.60	90	R								NA		NA			1996
(3610) Leghorn Pl	0.12	100	R								NA		NA			1997
(3611) Albion Ct	0.07	190	R								NA		NA			1997
(3611) Albion Ct	0.06	80	R								NA		NA			1997
(3612) Swinburne Ct	0.04	60	R								NA		NA			12/30/2002
(3613) Forbes Pl	0.13	2600	R								NA		NA			02/05/2003
(3614) Masonville Ct	0.04	50	R								NA		NA			1997
(3615) Walden Dr	0.12	20	R								NA		NA			1986
(3615) Walden Dr	0.07	60	R								NA		NA			1986
(3616) Gifford Pinchot Dr	0.12	110	R								NA		NA			08/21/2003
(3616) Gifford Pinchot Dr	0.05	30	R								NA		NA			08/21/2003
(3617) Wenruth Pl	0.05	40	R								NA		NA			02/04/2003
(3618) Tunlaw Ct	0.09	70	R								NA		NA			02/04/2003
(3619) Americana Dr	0.15	2900	R								NA		NA			08/21/2003
(3619) Americana Dr	0.94	3300	R								NA		NA			1987
(3619) Americana Dr	0.81	2700	R								NA		NA			12/16/2008

Virginia Department of Transportation
Traffic Engineering Division
2008
Annual Average Daily Traffic Volume Estimates By Section of Route
Fairfax Maintenance Area

Route	Length	AADT	QA	4Tire	Bus	Truck				QC	K Factor	QK	Dir Factor	AAWDT	QW	Year
						2Axle	3+Axle	1Trail	2Trail							
Fairfax County																
3620 Barr Pl	0.03	90	R				From: 29-2630 Heritage Dr				NA			NA		01/30/2003
3620 Barr Pl	0.03	30	R				From: 29-3621 Hoy Pl				NA			NA		01/30/2003
							To: Dead End									
3621 Hoy Pl	0.06	50	R				From: 29-3620 Barr Pl				NA			NA		01/30/2003
							To: Dead End									
3622 Yeatman Dr	0.03	1000	R				From: Dead End				NA			NA		01/30/2003
							To: 29-2630 Heritage Dr									
3623 Maris Ct	0.03	60	R				From: Cul-de-Sac				NA			NA		01/30/2003
							To: 29-2630 Heritage Dr									
3624 Vernon St	0.24	1300	R				From: 29-657 Walney Rd				NA			NA		11/20/2008
							To: 29-1010									
3625 Yorkshire St	0.06	580	R				From: 29-3294 Eastbourne Dr				NA			NA		12/17/2008
3625 Yorkshire St	0.28	360	R				From: 29-3647 Southampton Dr				NA			NA		01/29/2002
							To: 29-4450 Kenilworth Dr									
3625 Yorkshire St	0.06	220	R				From: 29-4450				NA			NA		01/29/2003
							To: 29-3295									
3625 Yorkshire St	0.06	250	R				From: 29-3295				NA			NA		01/29/2003
							To: 29-3296 Cromwell Dr									
3626 Maywood Lane	0.13	150	R				From: 29-2902 Glenbrook Rd				NA			NA		1997
							To: Dead End									
3627 Springbrook Dr	0.28	670	R				From: 29-2430 Braeburn Rd				NA			NA		01/28/2003
3627 Springbrook Dr	0.13	670	R				From: 29-3685				NA			NA		01/28/2003
3627 Springbrook Dr	0.03	1000	R				From: 29-3686				NA			NA		01/28/2003
3627 Springbrook Dr	0.04	460	R				From: 29-4455				NA			NA		01/28/2003
3627 Springbrook Dr	0.13	650	R				From: 29-4429 Redfern Ct				NA			NA		01/28/2003
							To: 29-3552									
3628 Rhyme Ct	0.04	60	R				From: 29-3552				NA			NA		01/29/2003
							To: Cul-de-Sac									
3629 Duntley Pl	0.05	100	R				From: 29-3338 Brompton St				NA			NA		03/19/2003
3629 Duntley Pl	0.05	90	R				From: 29-3630 Duntley Ct				NA			NA		03/13/2003
							To: 29-3336 Tyner St									
3630 Duntley Ct	0.05	70	R				From: 29-3629 Duntley Pl				NA			NA		12/20/2001
							To: Cul-de-Sac									
3631 Canal Dr	0.04	20	R				From: Dead End				NA			NA		1997
							To: 29-3632 Canal St									

Virginia Department of Transportation
Traffic Engineering Division
2008
Annual Average Daily Traffic Volume Estimates By Section of Route
Fairfax Maintenance Area

Route	Length	AADT	QA	4Tire	Bus	Truck				QC	K Factor	QK	Dir Factor	AAWDT	QW	Year
						2Axle	3+Axle	1Trail	2Trail							
Fairfax County																
(3631) Canal Dr	0.04	50	R				From: 29-3632 Canal St					NA		NA		1997
(3631) Canal Dr	0.25	160	R				From: 29-3633 Loughran Rd					NA		NA		1997
							To: SR 193 Georgetown Pike									
(3632) Canal St	0.07	40	R				From: 29-3631 Canal Dr					NA		NA		1997
							To: Cul-de-Sac									
(3633) Loughran Rd	0.05	6	R				From: Dead End					NA		NA		1986
							To: 29-3631 Canal Dr									
(3634) Orlo Dr	0.16	380	R				From: Dead End					NA		NA		01/02/2003
(3634) Orlo Dr	0.28	1200	R				From: 29-7843 Brookewood Ct					NA		NA		01/12/2003
							To: 29-3395 Portland Pl									
(3635) Weller Ave	0.10	740	R				From: 29-3395 Portland Pl					NA		NA		10/17/2005
(3635) Weller Ave	0.05	390	R				From: 29-3814 Vinita Lane					NA		NA		10/17/2005
(3635) Weller Ave	0.11	280	R				From: 29-3815 Ina Lane					NA		NA		10/17/2005
(3635) Weller Ave	0.21	140	R				From: 29-3103 Jossie Lane					NA		NA		1996
							To: Cul-de-Sac									
(3636) Stonewall Dr	0.08	2600	R				From: 29-698 Cedar Lane					NA		NA		12/16/2002
(3636) Stonewall Dr	0.12	1900	R				From: 29-3639 Rockbridge St					NA		NA		12/16/2002
(3636) Stonewall Dr	0.08	1800	R				From: 29-3637 Shenandoah St					NA		NA		12/16/2002
(3636) Stonewall Dr	0.09	1600	R				From: 29-3642					NA		NA		12/16/2002
(3636) Stonewall Dr	0.28	440	R				From: 29-2417					NA		NA		12/16/2002
(3636) Stonewall Dr	0.08	40	R				From: 29-2418					NA		NA		12/16/2002
							To: Cul-de-Sac									
(3637) Shenandoah St	0.11	190	R				From: 29-3636 Stonewall Dr					NA		NA		12/16/2002
(3637) Shenandoah St	0.05	170	R				From: 29-3638 Manassas Cir					NA		NA		12/16/2002
(3637) Shenandoah St	0.04	120	R				From: 29-3640 Winchester Cir					NA		NA		12/16/2002
							To: 29-3639 Rockbridge St									
(3638) Manassas Cir	0.07	30	R				From: Cul-de-Sac					NA		NA		12/20/2001
							To: 29-3637 Shenandoah St									
(3639) Rockbridge St	0.14	640	R				From: 29-3636 Stonewall Dr					NA		NA		12/16/2002
(3639) Rockbridge St	0.09	430	R				From: 29-3637 Shenandoah St					NA		NA		12/16/2002
							To: 29-3641 Academy St									

Virginia Department of Transportation
Traffic Engineering Division
2008
Annual Average Daily Traffic Volume Estimates By Section of Route
Fairfax Maintenance Area

Route	Length	AADT	QA	4Tire	Bus	Truck				QC	K Factor	QK	Dir Factor	AAWDT	QW	Year
						2Axle	3+Axle	1Trail	2Trail							
Fairfax County																
3639 Rockbridge St	0.10	120	R											NA		12/16/2002
3640 Winchester Cir	0.05	70	R											NA		12/16/2002
3641 Academy St	0.09	150	R											NA		12/16/2002
3642 Jackson Pkwy	0.13	160	R											NA		1997
3642 Jackson Pkwy	0.08	420	R											NA		1997
3642 Jackson Pkwy	0.23	130	R											NA		12/16/2002
3642 Jackson Pkwy	0.10	220	R											NA		1997
3642 Jackson Pkwy	0.08	230	R											NA		1997
3642 Jackson Pkwy	0.17	170	R											NA		1997
3643 Swift Run St	0.17	210	R											NA		1997
3644 Winder St	0.21	170	R											NA		12/16/2002
3645 McNeil St	0.07	300	R											NA		12/16/2002
3645 McNeil St	0.09	270	R											NA		12/16/2002
3645 McNeil St	0.14	190	R											NA		12/16/2002
3646 Dalewood Pl	0.06	120	R											NA		1997
3646 Dalewood Pl	0.04	60	R											NA		1997
3647 Lake Braddock Dr	1.07	2500	G	97%	1%	1%	0%	0%	0%	C	0.119	F	0.509	2700	G	2008
3647 Southampton Dr	1.19	5700	G	99%	0%	1%	0%	0%	0%	C	0.118	F	0.823	6200	G	2008
3647 Southampton Dr	0.23	640	R											NA		1991
3647 Blackpool Dr	0.18	NA												NA		
3648 London Ct	0.10	130	R											NA		01/29/2002

Virginia Department of Transportation
Traffic Engineering Division
2008
Annual Average Daily Traffic Volume Estimates By Section of Route
Fairfax Maintenance Area

Route	Length	AADT	QA	4Tire	Bus	-----Truck-----				QC	K Factor	QK	Dir Factor	AAWDT	QW	Year
						2Axle	3+Axle	1Trail	2Trail							
Fairfax County																
3649	Crimson Ct	0.13	110	R			From: 29-1008 Savile Lane					NA		NA		1997
							To: Cul-de-Sac									
3650	Matt Ct	0.04	30	R			From: Cul-de-Sac					NA		NA		1986
							To: 29-3450 Arden St									
3651	Andrea Ave	0.08	720	R			From: 29-3534 Red Fox Dr					NA		NA		01/30/2002
							To: 29-3653 Linette Lane									
3651	Andrea Ave	0.17	570	R			From: 29-3653 Linette Lane					NA		NA		01/30/2002
							To: 29-4692 Fleming Dr									
3651	Andrea Ave	0.08	730	R			From: 29-4692 Fleming Dr					NA		NA		01/30/2002
							To: 29-4693 Woodland Way									
3651	Andrea Ave	0.07	60	R			From: 29-4693 Woodland Way					NA		NA		1986
							To: Cul-de-Sac									
3652	Falling Creek Ct	0.13	110	R			From: Cul-de-Sac					NA		NA		1986
							To: 29-3534 Red Fox Dr									
3653	Linette Lane	0.13	170	R			From: Dead End					NA		NA		01/29/2003
							To: 29-3534 Red Fox Dr									
3653	Linette Lane	0.30	270	R			From: 29-3534 Red Fox Dr					NA		NA		01/30/2002
							To: 29-4472 Karver Lane									
3653	Linette Lane	0.05	190	R			From: 29-4472 Karver Lane					NA		NA		01/30/2002
							To: 29-3651 Andrea Ave									
3654	Ashmeade Dr	0.63	1500	R			From: 29-2430 Braeburn Rd					NA		NA		12/03/2008
							To: 29-651 Guinea Rd									
3655	Thrasher Rd	0.07	360	R			From: 29-687 Churchill Rd					NA		NA		10/17/2006
							To: 29-1984 Warbler Lane									
3655	Thrasher Rd	0.08	210	R			From: 29-1984 Warbler Lane					NA		NA		01/30/2006
							To: 29-1999 Thrasher Pl; Thrasher Rd									
3656	Durham Ct	0.11	170	R			From: Cul-de-Sac					NA		NA		01/29/2002
							To: 29-3647 Southampton Dr									
3657	Kevin Ct	0.04	60	R			From: 29-3491 Viceroy St					NA		NA		02/05/2003
							To: Cul-de-Sac									
3658	Derby Ct	0.07	120	R			From: 29-3297					NA		NA		01/29/2002
							To: Cul-de-Sac									
3659	Warbler Pl	0.05	48	R			From: 29-1984 Warbler Lane					NA		NA		1997
							To: Cul-de-Sac									
3660	Stoneleigh Ct	0.08	100	R			From: Dead End					NA		NA		1997
							To: 29-979									
3660	Stoneleigh Ct	0.08	210	R			From: 29-979					NA		NA		1997
							To: 29-2796									
3661	Highwood Dr	0.04	70	R			From: Dead End					NA		NA		01/14/2003
							To: 29-2592 Woodacre Dr									
3661	Highwood Dr	0.19	200	R			From: 29-2592 Woodacre Dr					NA		NA		01/14/2003
							To: 29-3075 Laburnum St									

Virginia Department of Transportation
Traffic Engineering Division
2008
Annual Average Daily Traffic Volume Estimates By Section of Route
Fairfax Maintenance Area

Route	Length	AADT	QA	4Tire	Bus	Truck				QC	K Factor	QK	Dir Factor	AAWDT	QW	Year
						2Axle	3+Axle	1Trail	2Trail							
Fairfax County																
(3661) Highwood Dr	0.04	560	R				29-3075 Laburnum St				NA			NA		01/17/2003
(3661) Highwood Dr	0.07	890	R				29-6083 Grady Randall Ct				NA			NA		01/14/2003
(3661) Highwood Dr	0.16	170	R				29-3989				NA			NA		01/14/2003
							Dead End									
(3662) Columbia Pike Frontage	0.06	20	R				29-2344 Whispering Lane				NA			NA		1997
							Dead End									
(3663) King David Blvd	0.66	3100	R				29-620 Braddock Rd				NA			NA		1991
(3663) El James Dr	0.29	NA					29-651 Guinea Rd				NA			NA		
							Dead End									
(3664) Lido Pl	0.14	2800	R				29-2571 Homer Ct				NA			NA		12/18/2002
(3664) Lido Pl	0.12	340	R				29-978				NA			NA		12/18/2002
							29-3666 Coronado Ter									
(3665) Landon Ct	0.04	40	R				29-978				NA			NA		1997
							Cul-de-Sac									
(3666) Coronado Ter	0.15	120	R				Dead End				NA			NA		1997
(3666) Coronado Ter	0.11	340	R				29-3412 Pr William Dr				NA			NA		1997
(3666) Coronado Ter	0.09	90	R				29-3664 Lido Pl				NA			NA		1997
							Dead End									
(3667) Stark Pl	0.10	100	R				29-1029				NA			NA		01/29/2003
							Cul-de-Sac									
(3668) Hartland Rd	0.35	8400	R				US 29 Lee Highway				NA			NA		01/15/2003
							Dead End									
(3669) Priory Pl	0.04	60	R				0.04 MS 29-3173				NA			NA		1997
(3669) Priory Pl	0.04	60	R				29-3173 Holsing Lane				NA			NA		1997
							Dead End									
(3670) Mims St	0.28	830	R				Dead End				NA			NA		06/18/2003
							US 1 Richmond Hwy									
(3671) Elm St	0.05	160	R				29-1813 Ingleside Ave				NA			NA		10/20/2005
(3671) Elm St	0.06	130	R				29-1814 Chelsea Rd				NA			NA		10/20/2005
(3671) Elm St	0.04	3000	R				SR 123 Dolley Madison Blvd				NA			NA		10/20/2005
(3671) Elm St	0.02	3600	R				29-1805 Moyer Pl				NA			NA		10/20/2005
							29-1825 Fleetwood Rd									

Virginia Department of Transportation
Traffic Engineering Division
2008
Annual Average Daily Traffic Volume Estimates By Section of Route
Fairfax Maintenance Area

Route	Length	AADT	QA	4Tire	Bus	Truck				QC	K Factor	QK	Dir Factor	AAWDT	QW	Year
						2Axle	3+Axle	1Trail	2Trail							
Fairfax County																
(3671) Elm St	0.21	4900	R									NA		NA		10/20/2005
(3671) Elm St	0.15	5600	R									NA		NA		10/20/2005
(3672) Corner Lane	0.13	1900	R									NA		NA		1986
(3673) Heming Pl	0.09	100	R									NA		NA		02/11/2003
(3674) Sleaford Rd	0.06	250	R									NA		NA		01/28/2003
(3674) Sleaford Rd	0.09	300	R									NA		NA		01/28/2003
(3674) Sleaford Rd	0.04	240	R									NA		NA		01/21/2003
(3674) Sleaford Rd	0.06	370	R									NA		NA		01/28/2003
(3674) Sleaford Rd	0.08	110	R									NA		NA		01/28/2003
(3675) Sleaford Pl	0.04	47	R									NA		NA		01/28/2003
(3676) Cheltenham Pl	0.04	50	R									NA		NA		01/28/2003
(3676) Narem Pl	0.07	70	R									NA		NA		01/28/2003
(3677) Moreland Lane	0.11	140	R									NA		NA		01/29/2003
(3678) Beauford Cir	0.04	50	R									NA		NA		1997
(3679) King Arthur	1.52	3200	G	98%	1%	1%	0%	0%	0%	C	NA		3500	G		2008
(3680) Brittainy Dr	0.08	290	R									NA		NA		01/15/2003
(3680) Brittainy Dr	0.06	450	R									NA		NA		01/15/2003
(3681) Frontage Rd	0.06	2000	R									NA		NA		01/15/2003
(3681) Frontage Rd	0.05	2100	R									NA		NA		01/15/2003
(3682) Renwood Lane	0.07	410	R									NA		NA		01/15/2003
(3682) Renwood Lane	0.12	310	R									NA		NA		01/15/2003

Virginia Department of Transportation
Traffic Engineering Division
2008
Annual Average Daily Traffic Volume Estimates By Section of Route
Fairfax Maintenance Area

Route	Length	AADT	QA	4Tire	Bus	-----Truck-----				QC	K Factor	QK	Dir Factor	AAWDT	QW	Year
						2Axle	3+Axle	1Trail	2Trail							
Fairfax County																
(3683) Columbia Pike Frontage	0.16	230	R			From: 0.16 MW 29-1845					NA		NA			1986
(3683) Columbia Pike Frontage	0.09	280	R			From: 29-1845 Carlin Spring Rd					NA		NA			1986
						To: Dead End										
(3684) Limerick Ct	0.06	49	R			From: Cul-de-Sac					NA		NA			12/20/2001
						To: 29-3337 Charnwood St										
(3685) Playfield St	0.23	130	R			From: 29-3627 Springbrook Dr					NA		NA			01/29/2003
						To: 29-3552 Willet Dr										
(3686) Eddystone St	0.15	310	R			From: 29-3627 Springbrook Dr					NA		NA			01/29/2003
						To: 29-3552 Willet Dr										
(3687) Manchester Way	0.30	440	R			From: Cul-de-Sac					NA		NA			1986
						To: WCL Alexandria										
(3688) Reservoir Heights Ave	0.22	70	R			From: Cul-de-Sac					NA		NA			1997
(3688) Reservoir Heights Ave	0.07	360	R			From: Carver Pl					NA		NA			1997
						To: 29-795										
(3689) Fourth St	0.10	50	R			From: 29-2246 Cherokee Ave					NA		NA			1986
						To: Dead End										
(3690) Sixth St	0.15	150	R			From: 29-2246 Cherokee Ave					NA		NA			12/15/2008
						To: 29-2241										
(3691) Colesbury Pl	0.13	140	R			From: Dead End					NA		NA			1997
						To: 29-2796										
(3691) Colesbury Pl	0.11	290	R			From: 29-2796					NA		NA			1997
						To: 29-3691 End Circle										
(3691) Colesbury Pl	0.44	590	R			From: 29-3691 End Circle					NA		NA			1997
						To: 29-2573 Laurel Leaf Lane										
(3691) Colesbury Pl	0.20	350	R			From: 29-2573 Laurel Leaf Lane					NA		NA			1997
						To: 29-3691 Begin Circle										
(3692) Dowell Pl	0.07	180	R			From: 29-2426 Selkirk Dr					NA		NA			12/03/2008
						To: 29-3654 Ashmeade Dr										
(3693) Dauphine Rd	0.14	170	R			From: 29-649 Annandale Rd					NA		NA			01/15/2003
						To: Dead End										
(3694) Galanis Dr	0.16	110	R			From: Cul-de-Sac					NA		NA			1997
						To: 29-650 Annandale Rd										
(3695) Perth Ct	0.09	160	R			From: 29-3383					NA		NA			01/29/2002
						To: Cul-de-Sac										
(3696) Sedgewick Lane	0.11	160	R			From: 29-3698 Ravenel Lane					NA		NA			02/05/2003
						To: 29-3697 Slidell Lane										
(3696) Sedgewick Lane	0.07	450	R			From: 29-3697 Slidell Lane					NA		NA			02/05/2003
						To: 29-3247 Queensberry Ave										

Virginia Department of Transportation
Traffic Engineering Division
2008
Annual Average Daily Traffic Volume Estimates By Section of Route
Fairfax Maintenance Area

Route	Length	AADT	QA	4Tire	Bus	-----Truck-----				QC	K Factor	QK	Dir Factor	AAWDT	QW	Year
						2Axle	3+Axle	1Trail	2Trail							
Fairfax County																
(3696) Sedgewick Lane	0.07	320	R			From: 29-3247 Queensberry Ave					NA			NA		03/23/2003
(3696) Sedgewick Lane	0.06	200	R			To: 29-3551 Hatteras Lane					NA			NA		02/05/2003
(3696) Sedgewick Lane	0.06	140	R			From: 29-3417 Gosport Lane					NA			NA		02/05/2003
						To: 29-3429										
(3697) Slidell Lane	0.15	120	R			From: 29-3698 Ravenel Lane					NA			NA		02/05/2003
						To: 29-3696 Sedgewick Lane										
(3698) Ravenel Lane	0.10	290	R			From: 29-3247 W, Queensberry Ave					NA			NA		02/05/2003
(3698) Ravenel Lane	0.05	320	R			To: 29-3699 Rathbone Pl					NA			NA		02/25/2003
(3698) Ravenel Lane	0.11	160	R			From: 29-3697 Slidell Lane					NA			NA		02/25/2003
(3698) Ravenel Lane	0.26	170	R			To: 29-3696 Sedgewick Lane					NA			NA		02/08/2003
(3698) Ravenel Lane	0.08	260	R			From: 29-3763 Penley Pl					NA			NA		02/05/2003
(3698) Ravenel Lane	0.06	340	R			To: 29-3267 Ravenel Ct					NA			NA		02/05/2003
(3698) Ravenel Lane	0.14	140	R			From: 29-3247 E, Queensberry Ave					NA			NA		02/05/2003
						To: Dead End										
(3699) Rathbone Pl	0.04	60	R			From: Cul-de-Sac					NA			NA		02/05/2003
						To: 29-3698 Ravenel Lane										
(3700) Lakeshire Dr	0.07	110	R			From: Cul-de-Sac					NA			NA		04/01/2003
(3700) Lakeshire Dr	0.07	340	R			To: 29-8004 Marble Dale Ct					NA			NA		04/01/2003
(3700) Lakeshire Dr	0.06	490	R			From: 29-8003 Centerbrook Pl					NA			NA		04/01/2003
(3700) Lakeshire Dr	0.08	640	R			To: 29-8002 Riverton Lane					NA			NA		04/01/2003
(3700) Lakeshire Dr	0.05	1500	R			From: 29-8001 Simsbury Pl					NA			NA		04/01/2003
(3700) Lakeshire Dr	0.07	990	R			To: 29-3369 Crown Court Rd					NA			NA		06/05/2003
						To: 29-627 Elkin & Riverside										
(3701) Larkspur Dr	0.12	500	R			From: 29-644 Franconia Rd					NA			NA		03/05/2003
(3701) Larkspur Dr	0.29	280	R			To: 29-3702 Marilyn Dr					NA			NA		03/05/2003
						To: Dead End										
(3702) Marilyn Dr	0.06	590	R			From: 29-5225 Tammy Dr					NA			NA		03/05/2003
(3702) Marilyn Dr	0.06	300	R			To: 29-5226 Lynley Ter					NA			NA		03/05/2003
(3702) Marilyn Dr	0.16	360	R			From: 29-3701 Larkspur Dr					NA			NA		03/05/2003
						To: 29-3703 Scotch Dr										

Virginia Department of Transportation
Traffic Engineering Division
2008
Annual Average Daily Traffic Volume Estimates By Section of Route
Fairfax Maintenance Area

Route	Length	AADT	QA	4Tire	Bus	Truck				QC	K Factor	QK	Dir Factor	AAWDT	QW	Year
						2Axle	3+Axle	1Trail	2Trail							
Fairfax County																
(3702) Marilyn Dr	0.20	250	R				From: 29-3703 Scotch Dr					NA		NA		03/05/2003
							To: Cul-de-Sac									
(3703) Scotch Dr	0.15	450	R				From: 29-718 Valley View Dr					NA		NA		03/05/2003
							To: 29-3702 Marilyn Dr									
(3704) Blowing Rock Rd	0.10	130	R				From: 29-3160					NA		NA		03/30/2003
							To: Cul-de-Sac									
(3705) Shirley St	0.03	30	R				From: Dead End					NA		NA		08/21/2003
(3705) Shirley St	0.07	90	R				From: 29-2961 Orville St					NA		NA		08/21/2003
(3705) Shirley St	0.08	180	R				From: 29-3012 Gap					NA		NA		08/21/2003
(3705) Shirley St	0.05	80	R				From: 29-3046 Ackley St					NA		NA		08/21/2003
							To: Dead End									
(3706) Kirkside Dr	0.08	430	R				From: 29-626 Sherwood Hall Lane					NA		NA		03/27/2003
(3706) Kirkside Dr	0.05	350	R				From: 29-3707 Lida Ct					NA		NA		03/27/2003
(3706) Kirkside Dr	0.08	180	R				From: 29-3708 Traies Ct					NA		NA		03/27/2003
							To: 29-3749 Wilkinson Rd									
(3707) Lida Ct	0.05	60	R				From: Cul-de-Sac					NA		NA		03/27/2003
							To: 29-3706 Kirkside Dr									
(3708) Traies Ct	0.05	60	R				From: Dead End					NA		NA		03/27/2003
(3708) Traies Ct	0.16	130	R				From: 29-3706 Kirkside Dr					NA		NA		03/27/2003
							To: Cul-de-Sac									
(3709) Corinth Dr	0.08	80	R				From: 29-3734 Lisbon Lane					NA		NA		03/27/2003
							To: Cul-de-Sac									
(3710) Forest Pl	0.17	NA					From: US 1 Richmond Hwy					NA		NA		
							To: Gateshead Rd									
(3710) Gateshead Rd	0.33	NA					From: Forest Pl					NA		NA		
							To: 29-888 Radford Ave									
(3710) Gateshead Rd	0.60	1600	R				From: 29-624 Old Mill Rd					NA		NA		1991
(3710) Union Farm Rd	0.18	1600	N				From: Dead End					NA		NA		1991
							To: Cul-de-Sac									
(3711) Phylliss St	0.08	60	R				From: Cul-de-Sac					NA		NA		06/09/2003
(3711) Phylliss St	0.12	160	R				From: 29-3182 Badger Dr					NA		NA		06/09/2003
							To: 29-3710									
(3712) Tidewater Ct	0.06	60	R				From: Cul-de-Sac					NA		NA		06/09/2003
							To: 29-3522 Volunteer Dr									

Virginia Department of Transportation
Traffic Engineering Division
2008
Annual Average Daily Traffic Volume Estimates By Section of Route
Fairfax Maintenance Area

Route	Length	AADT	QA	4Tire	Bus	Truck				QC	K Factor	QK	Dir Factor	AAWDT	QW	Year
						2Axle	3+Axle	1Trail	2Trail							
Fairfax County																
(3713) Chickawane Ct	0.11	90	R				0.11 MS 29-3521				NA			NA		08/21/2003
(3713) Chickawane Ct	0.06	120	R				29-3521 Westgate Dr				NA			NA		08/21/2003
							Dead End									
(3714) Anthony St	0.06	50	R				29-1510; 29-3084				NA			NA		03/20/2003
							Dead End									
(3715) Oak Pl	0.13	250	R				Dead End				NA			NA		1997
							Dead End									
(3716) Ramsgate Ct	0.07	70	R				Cul-de-Sac				NA			NA		03/30/2003
							29-3161 Ramsgate Ter									
(3717) Midwood St	0.09	150	R				29-4248 Rampart Dr				NA			NA		08/21/2003
							29-2159									
(3718) Blyth Pl	0.05	48	R				Cul-de-Sac				NA			NA		08/21/2003
							29-3710									
(3719) Presidential Dr	0.09	120	R				29-3533				NA			NA		06/09/2003
							29-3720 Mavis Ct									
(3719) Presidential Dr	0.11	150	R				29-623 Old Mt Vernon Rd				NA			NA		06/09/2003
							Cul-de-Sac									
(3720) Mavis Ct	0.04	90	R				29-3719 Presidential Dr				NA			NA		03/30/2003
							29-3533									
(3721) Belwood Ct	0.05	80	R				Cul-de-Sac				NA			NA		03/30/2003
							29-3191 Frye Rd									
(3722) Kidd St	0.06	520	R				29-3723 Steadman St				NA			NA		06/16/2003
(3722) Kidd St	0.11	400	R				29-3798 Kemper St				NA			NA		06/16/2003
(3722) Kidd St	0.16	350	R				29-3376 Lawrence St				NA			NA		06/16/2003
(3722) Kidd St	0.17	520	R				29-4206 Oxley St				NA			NA		06/16/2003
(3722) Kidd St	0.10	270	R				Dead End									
							Dead End									
(3723) Steadman St	0.03	40	R				29-5558 Grimsley St				NA			NA		06/16/2003
(3723) Steadman St	0.03	470	R				29-3797 Noel St				NA			NA		06/14/2003
(3723) Steadman St	0.06	430	R				29-5557 Caledonia St				NA			NA		06/16/2003
							29-5556 Fitzroy St									
							29-5556									
(3723) Steadman St	0.05	50	R				29-3191 Frye Rd				NA			NA		06/16/2003

Virginia Department of Transportation
 Traffic Engineering Division
 2008
 Annual Average Daily Traffic Volume Estimates By Section of Route
 Fairfax Maintenance Area

Route	Length	AADT	QA	4Tire	Bus	-----Truck-----				QC	K Factor	QK	Dir Factor	AAWDT	QW	Year
						2Axle	3+Axle	1Trail	2Trail							
Fairfax County																
(3723) Steadman St	0.23	220	R			From: 29-3191 Frye Rd					NA			NA		06/15/2003
(3723) Steadman St	0.05	130	R			To: 29-3376 Lawrence St					NA			NA		06/16/2003
(3723) Steadman St	0.09	140	R			From: 29-3724 Steadman Pl					NA			NA		06/16/2003
(3724) Steadman Pl	0.03	60	R			To: 29-3722 Kidd St					NA			NA		06/16/2003
(3725)	0.12	40	R			From: 29-3723 Steadman St					NA			NA		08/21/2003
(3726) Terminal Rd	0.65	8900	R			To: Cul-de-Sac					NA			NA		1991
(3726) Terminal Rd	0.03	8900	R			From: Dead End					NA			NA		1991
(3727) Fox Den Lane	0.09	50	R			To: 29-658 Compton Rd					NA			NA		1997
(3727) Fox Den Lane	0.19	230	R			From: Cul-de-Sac					NA			NA		1997
(3727) Fox Den Lane	0.13	530	R			To: 29-7100 N, Fairfax County Pkwy; Gap					NA			NA		1991
(3727) Fox Den Lane	0.09	700	R			From: Begin East Leg; Gap					NA			NA		1997
(3727) Fox Den Lane	0.15	930	R			To: 29-7100 S, Fairfax County Pkwy					NA			NA		1997
(3728) Sorrel Ridge Lane	0.30	140	R			From: Dead End					NA			NA		1997
(3729) Sweetwood Lane	0.18	510	R			To: 29-4919 Full Cry Ct					NA			NA		01/02/2003
(3729) Sweetwood Lane	0.07	290	R			From: 29-4697 Lapham Dr					NA			NA		01/02/2003
(3729) Sweetwood Lane	0.24	30	R			To: 29-3728 Sorrel Ridge Lane					NA			NA		01/02/2003
(3730) Rivanna Dr	0.07	140	R			From: 29-3729 Sweetwood Lane					NA			NA		02/25/2003
(3730) Rivanna Dr	0.16	160	R			To: 29-671 Hunt Rd; 29-672 Vale Rd					NA			NA		02/25/2003
(3730) Rivanna Dr	0.07	220	R			From: 29-3727 Fox Den Lane					NA			NA		02/25/2003
(3731) Lovington Cir	0.05	60	R			To: Cul-de-Sac					NA			NA		02/24/2003
(3732) Ashlawn Ct	0.10	130	R			From: 29-3727 Fox Den Lane					NA			NA		02/25/2003
						To: 29-3880 Country Pl					NA			NA		01/02/2003
						From: 0.07 ME 29-3880					NA			NA		01/02/2003
						To: Cul-de-Sac					NA			NA		01/02/2003
						From: 29-2178					NA			NA		02/25/2003
						To: 29-3732 Ashlawn Ct					NA			NA		02/25/2003
						From: 29-3731 Lovington Cir					NA			NA		02/25/2003
						To: 29-2181 Bowie St					NA			NA		02/25/2003
						From: 29-3730 Rivanna Dr					NA			NA		02/24/2003
						To: Cul-de-Sac					NA			NA		02/25/2003
						From: Cul-de-Sac					NA			NA		02/25/2003
						To: 29-3730 Rivanna Dr					NA			NA		02/25/2003

Virginia Department of Transportation
Traffic Engineering Division
2008
Annual Average Daily Traffic Volume Estimates By Section of Route
Fairfax Maintenance Area

Route	Length	AADT	QA	4Tire	Bus	Truck				QC	K Factor	QK	Dir Factor	AAWDT	QW	Year
						2Axle	3+Axle	1Trail	2Trail							
Fairfax County																
(3733) Crozet Ct	0.07	70	R				29-2178				NA		NA			1986
							Dead End									
(3734) Lisbon Lane	0.06	340	R				29-4230 Milway Dr				NA		NA			1986
							29-4296 Toll Ct				NA		NA			1986
(3734) Lisbon Lane	0.10	530	R				29-3709 Corinth Dr				NA		NA			1986
							29-2069 Elba Rd				NA		NA			1986
(3735) Hackamore Lane	0.27	170	R				29-3736 Stable Drive				NA		NA			06/04/2003
							29-3737 Buckboard Drive				NA		NA			06/04/2003
(3736) Stable Dr	0.14	180	R				29-3737 Buckboard Dr				NA		NA			06/04/2003
							29-3792 Stirrup Lane				NA		NA			06/04/2003
(3736) Stable Dr	0.08	270	R				29-3735 Hackamore Lane				NA		NA			06/04/2003
							29-1032 Stage Rd				NA		NA			06/04/2003
(3736) Stable Dr	0.03	20	R				Dead End				NA		NA			06/04/2003
							29-3736 Stable Dr				NA		NA			06/04/2003
(3737) Buckboard Dr	0.13	190	R				29-3793 Hitching Post Lane				NA		NA			06/04/2003
							29-3794 Birdle Lane				NA		NA			06/04/2003
(3737) Buckboard Dr	0.07	440	R				29-3792 Stirrup Lane				NA		NA			06/04/2003
							29-3735 Hackamore Lane				NA		NA			06/04/2003
(3737) Buckboard Dr	0.05	1000	R				29-1032 Stage Rd				NA		NA			06/04/2003
							29-6935 Northbourne Dr				NA		NA			08/21/2003
(3738) Doyle Lane	0.39	800	R				Cul-de-Sac				NA		NA			08/21/2003
							29-3740 Washington St				NA		NA			08/21/2003
(3739) First Rd	0.24	300	R				29-620 Braddock Rd				NA		NA			08/21/2003
							Dead End				NA		NA			08/21/2003
(3740) Washington St	0.34	120	R				29-3739 First Rd				NA		NA			08/21/2003
							US 29 Lee Highway				NA		NA			12/18/2002
(3741) Old Lee Hwy	0.34	4900	R				29-744 Hilltop Rd				NA		NA			12/18/2002
							29-629 Fort Hunt Rd				NA		NA			06/10/2003
(3742) Gladstone Pl	0.26	170	R				Mt Vernon Mem Hwy				NA		NA			06/10/2003
							29-804 Hunt Rd				NA		NA			01/28/2003
(3743) Kahle St	0.03	40	R				Dead End				NA		NA			01/28/2003
							29-804 Hunt Rd				NA		NA			01/28/2003
(3744) Shearman St	0.06	60	R				Dead End				NA		NA			01/28/2003

Virginia Department of Transportation
Traffic Engineering Division
2008
Annual Average Daily Traffic Volume Estimates By Section of Route
Fairfax Maintenance Area

Route	Length	AADT	QA	4Tire	Bus	Truck				QC	K Factor	QK	Dir Factor	AAWDT	QW	Year
						2Axle	3+Axle	1Trail	2Trail							
Fairfax County																
(3745) Martel Pl	0.05	200	R				From: 29-3588 Alberta St				NA			NA		03/13/2003
(3745) Martel Pl	0.08	150	R				From: 29-3746 Camilla St				NA			NA		12/20/2001
							To: Dead End									
(3746) Camilla St	0.15	110	R				From: 29-3588 Alberta St				NA			NA		03/13/2003
							To: 29-3745 Martel Pl									
(3747) Woodacre St	0.09	340	R				From: 29-4248 Rampart Dr				NA			NA		04/01/2003
(3747) Woodacre St	0.06	90	R				From: 29-2159				NA			NA		04/01/2003
							To: Dead End									
(3748) Fleetwood Ct	0.04	NA					From: Cul-de-Sac				NA			NA		
							To: 29-2159									
(3749) Wilkinson Place	0.07	70	R				From: Dead End				NA			NA		08/21/2003
(3749) Wilkinson Pl	0.13	380	R				From: 29-3706 Kirkside Dr				NA			NA		03/27/2003
(3749) Wilkinson Pl	0.10	570	R				From: 29-2197 Midday Lane				NA			NA		03/27/2003
(3749) Wilkinson Pl	0.05	49	R				From: 29-3456 Lookout Ct				NA			NA		03/27/2003
							To: Dead End									
(3750) Northanna Dr	0.03	9	R				From: 29-2181 Bowie St				NA			NA		02/25/2003
							To: Dead End: Gap									
(3750) Northanna Dr	0.04	45	R				From: Dead End: Gap Terminus				NA			NA		02/25/2003
(3750) Northanna Dr	0.08	80	R				From: 29-3579 Thomas Dr				NA			NA		02/25/2003
							To: Dead End									
(3751) Waynesboro Cir	0.07	80	R				From: Cul-de-Sac				NA			NA		03/25/2003
							To: 29-2181 Bowie St									
(3752) Carrsbrook Ct	0.07	80	R				From: Cul-de-Sac				NA			NA		02/25/2003
							To: 29-4105 Meriwether Lane									
(3753) Hocking Pl	0.06	80	R				From: Dead End				NA			NA		06/16/2003
							To: 29-3183 Gage Rd									
(3754) Glyn St	0.14	420	R				From: 29-3791 Wyres St				NA			NA		06/16/2003
							To: 29-3183 Gage Rd									
(3755) Norwich Ter	0.08	70	R				From: 29-3160				NA			NA		08/21/2003
							To: Cul-de-Sac									
(3756) Childs Lane	0.13	190	R				From: 29-4242 Stirrup Lane				NA			NA		06/05/2003
(3756) Childs Lane	0.12	290	R				From: 29-4256 Blakiston Lane				NA			NA		06/05/2003
(3756) Childs Lane	0.07	930	R				From: 29-4243 Porter Lane				NA			NA		06/05/2003
							To: 29-3783 Culpeper Rd									

Virginia Department of Transportation
Traffic Engineering Division
2008
Annual Average Daily Traffic Volume Estimates By Section of Route
Fairfax Maintenance Area

Route	Length	AADT	QA	4Tire	Bus	Truck				QC	K Factor	QK	Dir Factor	AAWDT	QW	Year
						2Axle	3+Axle	1Trail	2Trail							
Fairfax County																
(3756) Childs Lane	0.20	520	R			From: 29-3783 Culpeper Rd					NA			NA		06/05/2003
(3756) Childs Lane	0.06	800	R			To: 29-3757 Wendell Dr					NA			NA		06/05/2003
						From: 29-2052										
(3757) Wendell Dr	0.06	270	R			To: 29-3756 Childs Lane					NA			NA		06/05/2003
(3757) Wendell Dr	0.09	170	R			From: 29-3783 Culpeper Rd					NA			NA		06/05/2003
						To: 29-4242 Stirrup Lane										
(3758) Candlewood Dr	0.18	250	R			From: 29-3795 Chancery Ct					NA			NA		06/10/2003
(3758) Candlewood Dr	0.11	440	R			To: 29-3759 Oxbow Ct					NA			NA		06/10/2003
						From: 29-628 Collingwood Rd										
(3759) Oxbow Ct	0.03	60	R			To: 29-3758					NA			NA		06/05/2003
						From: Cul-de-Sac										
(3760) Beckner Ct	0.08	45	R			To: 29-3376 Lawrence St					NA			NA		08/21/2003
						From: Cul-de-Sac										
(3761) Gleaves Ct	0.07	60	R			To: 29-3197					NA			NA		06/16/2003
						From: Dead End										
(3762) Good Spring Ave	0.12	100	R			To: 29-674 Springvale Rd					NA			NA		12/30/2002
						From: Cul-de-Sac										
(3763) Penley Pl	0.06	80	R			To: 29-3698 Ravenel Lane					NA			NA		02/25/2003
						From: Dead End										
(3764) Lake Ridge Dr	0.09	80	R			To: 29-3765 Lake Ridge Ct					NA			NA		1996
(3764) Lake Ridge Dr	0.11	200	R			To: 29-674 Hunter Mill Rd					NA			NA		08/17/2005
						From: Dead End										
(3765) Lake Ridge Ct	0.03	50	R			To: 29-3764 Lake Ridge Dr					NA			NA		1996
						From: 29-3619 Americana Dr										
(3766) Patriot Dr	0.56	2700	R			To: 29-2630 Heritage Dr					NA			NA		01/30/2003
						From: 29-3295										
(3767) Weymouth Dr	0.15	440	R			To: 29-3768 Strand Ct					NA			NA		01/29/2003
(3767) Weymouth Dr	0.16	190	R			To: Dead End					NA			NA		01/29/2003
						From: Cul-de-Sac										
(3768) Strand Ct	0.04	50	R			To: 29-3767 Weymouth Dr					NA			NA		01/29/2003
						From: 29-3647 Southampton Dr										
(3769) Salisbury Ct	0.05	70	R			To: Cul-de-Sac					NA			NA		01/29/2002
						From: 29-3295										
(3770) Eton Ct	0.04	450	R			To: Dead End					NA			NA		1986

Virginia Department of Transportation
Traffic Engineering Division
2008
Annual Average Daily Traffic Volume Estimates By Section of Route
Fairfax Maintenance Area

Route	Length	AADT	QA	4Tire	Bus	Truck				QC	K Factor	QK	Dir Factor	AAWDT	QW	Year
						2Axle	3+Axle	1Trail	2Trail							
Fairfax County																
(3771) Harrow Way	0.03	1500	R				29-3295				NA			NA		01/30/2003
							Dead End									
(3772) Care Dr	0.11	220	R				29-3773 Justis Pl				NA			NA		03/04/2003
							29-996 Glenwood Dr									
(3773) Justis Pl	0.07	80	R				Dead End				NA			NA		03/04/2003
							29-3772 Care Dr				NA			NA		03/04/2003
							Dead End									
(3774) Deland Ct	0.04	70	R				Cul-de-Sac				NA			NA		12/20/2001
							29-3352									
(3775) Jennings Lane	0.16	160	R				29-4105 Meriwether Lane				NA			NA		02/25/2003
							29-2181 Bowie St				NA			NA		02/25/2003
(3775) Jennings Lane	0.07	60	R				Dead End				NA			NA		02/25/2003
							Dead End				NA			NA		
(3776) Polo Pl	0.09	NA					29-7901 Polo Club Ct				NA			NA		
							29-7901				NA			NA		04/22/2002
(3776) Polo Pl	0.34	190	R				SR 193 Georgetown Pike				NA			NA		
							Cul-de-Sac				NA			NA		1997
(3777) Chapel Hill Ter	0.07	70	R				29-3515 Rocky Mount Rd				NA			NA		1997
							29-3412 Pr William Dr				NA			NA		1997
(3778) Dorado Ct	0.16	150	R				Cul-de-Sac				NA			NA		1997
							29-3412 Pr William Dr				NA			NA		1997
(3779) Ponce Pl	0.07	160	R				29-3780 Cordova Pl				NA			NA		1997
							Dead End				NA			NA		1997
(3780) Cordova Pl	0.08	70	R				29-3779 Ponce Pl				NA			NA		1997
							Cul-de-Sac				NA			NA		1997
(3781) Kay Ct	0.18	320	R				29-4916 Frost Lane				NA			NA		01/15/2003
							29-4915 Whitman Rd				NA			NA		01/15/2003
(3781) Kay Ct	0.08	290	R				29-2687 Winterset Dr				NA			NA		01/15/2003
							29-3679 King Arthur				NA			NA		1997
(3781) Kay Ct	0.12	110	R				Dead End				NA			NA		1997
							Cul-de-Sac				NA			NA		1997
(3782) Lavaine Ct	0.05	40	R				29-3680 Brittainy Dr				NA			NA		1997
							29-2051 Londondery Rd				NA			NA		06/05/2003
(3783) Culpeper Rd	0.05	290	R				29-2090 Duxbury Pl				NA			NA		06/05/2003
							29-2073 Cavendish Dr				NA			NA		06/05/2003

Virginia Department of Transportation
Traffic Engineering Division
2008
Annual Average Daily Traffic Volume Estimates By Section of Route
Fairfax Maintenance Area

Route	Length	AADT	QA	4Tire	Bus	Truck				QC	K Factor	QK	Dir Factor	AAWDT	QW	Year
						2Axle	3+Axle	1Trail	2Trail							
Fairfax County																
(3783) Culpeper Rd	0.06	380	R				From: 29-2073 Cavendish Dr					NA		NA		06/05/2003
(3783) Culpeper Rd	0.24	170	R				From: 29-3756 Childs Lane					NA		NA		06/05/2003
							To: 29-3757 Wendell Dr									
(3784) Canterbury Dr	0.06	100	R				From: Cul-de-Sac					NA		NA		01/31/2002
(3784) Canterbury Dr	0.10	340	R				From: 29-3785 Fortune Ct					NA		NA		08/21/2003
(3784) Canterbury Dr	0.09	260	R				From: 29-3647					NA		NA		08/21/2003
(3784) Canterbury Dr	0.12	190	R				From: 29-4417 Bede Pl					NA		NA		01/31/2002
							To: Dead End									
(3785) Fortune Ct	0.04	60	R				From: Cul-de-Sac					NA		NA		01/31/2002
							To: 29-3784 Canterbury Dr									
(3786) Monza Rd	0.08	70	R				From: Dead End					NA		NA		1986
							To: 29-2827 Strine Dr									
(3787) Dade Dr	0.14	NA					From: Cul-de-Sac					NA		NA		
(3787) Dade Dr	0.06	50	R				From: 29-854 Walton Lane					NA		NA		1997
							To: Dead End									
(3788) Lipsner Ct	0.06	80	R				From: 29-3535 Orange Hunt Lane					NA		NA		01/29/2003
							To: Cul-de-Sac									
(3789) Charleson St	0.27	250	R				From: Dead End					NA		NA		1997
(3789) Charleson St	0.10	450	R				From: 29-2976					NA		NA		1997
							To: 29-2610									
(3790) Callander Dr	0.33	130	R				From: 29-3647 Southampton Dr					NA		NA		01/29/2002
							To: 29-4450									
(3791) Wyres St	0.10	560	R				From: 29-3184 Ingersol Rd					NA		NA		06/16/2003
(3791) Wyres St	0.02	1100	R				From: 29-3754 Glyn St					NA		NA		06/16/2003
(3791) Wyres St	0.13	900	R				From: 0.02 ME 29-3754					NA		NA		06/16/2003
							To: Dead End									
(3792) Stirrup Lane	0.05	720	R				From: 29-627 Riverside Rd					NA		NA		06/04/2003
(3792) Stirrup Lane	0.06	700	R				From: 29-4205 Masters Ct					NA		NA		06/04/2003
(3792) Stirrup Lane	0.05	670	R				From: 29-4204 Sulky Ct					NA		NA		06/04/2003
(3792) Stirrup Lane	0.06	540	R				From: 29-3736 Stable Drive					NA		NA		06/04/2003
(3792) Stirrup Lane	0.18	500	R				From: 29-3793 Hitching Post Lane					NA		NA		06/04/2003
							To: 29-3737 Buckboard Dr									

Virginia Department of Transportation
Traffic Engineering Division
2008
Annual Average Daily Traffic Volume Estimates By Section of Route
Fairfax Maintenance Area

Route	Length	AADT	QA	4Tire	Bus	Truck				QC	K Factor	QK	Dir Factor	AAWDT	QW	Year
						2Axle	3+Axle	1Trail	2Trail							
Fairfax County																
(3793) Hitching Post Lane	0.08	160	R			From: 29-3737 Buckboard Drive					NA			NA		06/04/2003
(3793) Hitching Post Lane	0.06	130	R			To: 29-3794 Birdle Lane					NA			NA		06/04/2003
(3794) Birdle Lane	0.13	120	R			From: 29-3792 Stirrup Lane					NA			NA		08/21/2003
(3794) Birdle Lane						To: 29-3793 Hitching Post Lane					NA			NA		
(3795) Chancery Ct	0.03	20	R			From: 29-3737 Buckboard Dr					NA			NA		06/10/2003
(3795) Chancery Ct	0.18	120	R			To: Dead End					NA			NA		06/10/2003
(3795) Chancery Ct	0.18	120	R			From: 29-4216 Apple Hill Rd					NA			NA		06/10/2003
(3795) Chancery Ct	0.08	90	R			To: 29-3758					NA			NA		06/10/2003
(3795) Chancery Ct	0.08	90	R			From: Dead End					NA			NA		06/10/2003
(3795) Chancery Ct	0.08	90	R			To: 29-3196 Keeler Ct					NA			NA		1997
(3796) Van Ct	0.05	110	R			From: Dead End					NA			NA		1997
(3796) Van Ct	0.05	110	R			To: Dead End					NA			NA		1997
(3797) Noel St	0.13	90	R			From: 29-3376 Lawrence St					NA			NA		11/20/2008
(3797) Noel St	0.05	120	R			To: 29-3196 Keeler Ct					NA			NA		06/17/2003
(3797) Noel St	0.05	120	R			From: 29-3723 Steadman St					NA			NA		06/17/2003
(3797) Noel St	0.05	120	R			To: 29-3723 Steadman St					NA			NA		06/17/2003
(3798) Kemper St	0.09	170	R			From: 29-3722 Kidd St					NA			NA		06/17/2003
(3798) Kemper St	0.09	170	R			To: 29-3376 Lawrence St					NA			NA		06/17/2003
(3799) Hammond St	0.17	280	R			From: 29-3376 Lawrence St					NA			NA		06/17/2003
(3799) Hammond St	0.07	160	R			To: 29-4206 Oxley St					NA			NA		06/17/2003
(3799) Hammond St	0.04	30	R			From: 29-4212 Perch Pl					NA			NA		06/17/2003
(3799) Hammond St	0.04	30	R			To: Dead End					NA			NA		06/17/2003
(3800) Vernon Palmer Ct	0.06	48	R			From: 29-3807 Perry William Dr					NA			NA		1997
(3800) Vernon Palmer Ct	0.06	48	R			To: Cul-de-Sac					NA			NA		1997
(3801) Carrhill Rd	0.09	1200	R			From: 29-673 Lawyers Rd					NA			NA		09/28/2006
(3801) Carrhill Rd	0.12	750	R			To: 29-3802 Post Rd					NA			NA		09/28/2006
(3801) Carrhill Rd	0.12	650	R			From: 29-3803 Coach Rd					NA			NA		09/28/2006
(3801) Carrhill Rd	0.12	650	R			To: 29-3803 Coach Rd					NA			NA		09/28/2006
(3801) Carrhill Rd	0.22	350	R			From: 29-3804 Saddle Rd					NA			NA		09/28/2006
(3801) Carrhill Rd	0.22	350	R			To: 29-3804 Saddle Rd					NA			NA		09/28/2006
(3801) Carrhill Rd	0.05	90	R			From: 29-3805 Carrhill Ct					NA			NA		11/17/2008
(3801) Carrhill Rd	0.05	90	R			To: 0.05 ME 29-3805					NA			NA		11/17/2008
(3801) Carrhill Rd	0.08	10	R			From: 0.05 ME 29-3805					NA			NA		1996
(3801) Carrhill Rd	0.08	10	R			To: Cul-de-Sac					NA			NA		1996
(3802) Post Rd	0.27	470	R			From: 29-3801 Carrhill Rd					NA			NA		09/28/2006
(3802) Post Rd	0.27	470	R			To: 29-3803 Coach Rd					NA			NA		09/28/2006
(3802) Post Rd	0.10	340	R			From: 29-3803 Coach Rd					NA			NA		09/28/2006
(3802) Post Rd	0.10	340	R			To: 29-4394 Carriage Ct					NA			NA		09/28/2006

Virginia Department of Transportation
Traffic Engineering Division
2008
Annual Average Daily Traffic Volume Estimates By Section of Route
Fairfax Maintenance Area

Route	Length	AADT	QA	4Tire	Bus	Truck				QC	K Factor	QK	Dir Factor	AAWDT	QW	Year
						2Axle	3+Axle	1Trail	2Trail							
Fairfax County																
(3802) Post Rd	0.06	220	R				From: 29-4394 Carriage Ct					NA		NA		09/28/2006
							To: 29-4397 Bridleridge Ct									
(3803) Coach Rd	0.10	20	R				From: Cul-de-Sac					NA		NA		1993
							To: 29-3801 Carrhill Rd									
(3803) Coach Rd	0.20	170	R				From: 29-3801 Carrhill Rd					NA		NA		01/29/2003
							To: 29-3802 Post Rd									
(3804) Saddle Rd	0.12	270	R				From: 29-6381					NA		NA		01/25/2003
							To: 29-3801 Carrhill Rd									
(3805) Carrhill Ct	0.05	110	R				From: Dead End					NA		NA		1996
							To: 29-3801 Carrhill Rd									
(3806) Danbury Forest Dr	0.13	1600	R				From: Cul-de-Sac					NA		NA		01/29/2003
							To: 29-3295									
(3806) Danbury Forest Dr	0.64	3600	R				From: 29-3295					NA		NA		01/29/2003
							To: 29-620 Braddock Rd									
(3807) Perry William Dr	0.03	40	R				From: Cul-de-Sac					NA		NA		1997
							To: 29-3800 Vernon Palmer Ct									
(3807) Perry William Dr	0.10	220	R				From: 29-3800 Vernon Palmer Ct					NA		NA		1997
							To: 29-1981									
(3807) Perry William Dr	0.06	690	R				From: 29-1981					NA		NA		01/14/2003
							To: 29-3955									
(3807) Perry William Dr	0.12	110	R				From: 29-3955					NA		NA		1997
							To: Dead End									
(3808) Arabian Ave	0.07	530	R				From: 29-677 Old Courthouse Rd					NA		NA		12/30/2002
							To: 29-1908 Hicks Dr									
(3808) Arabian Ave	0.05	470	R				From: 29-1908 Hicks Dr					NA		NA		12/30/2002
							To: 29-3809 Galloway Dr									
(3808) Arabian Ave	0.05	410	R				From: 29-3809 Galloway Dr					NA		NA		12/30/2002
							To: 29-3810 Gelding Lane									
(3808) Arabian Ave	0.08	100	R				From: 29-3810 Gelding Lane					NA		NA		1996
							To: Dead End									
(3809) Galloway Dr	0.10	80	R				From: Cul-de-Sac					NA		NA		1996
							To: 29-3808 Arabian Ave									
(3810) Gelding Lane	0.09	400	R				From: 29-3808 Arabian Ave					NA		NA		12/30/2002
							To: 29-3811 Hambletonian Pl									
(3810) Gelding Lane	0.07	430	R				From: 29-3811 Hambletonian Pl					NA		NA		12/30/2002
							To: 29-3203 Bois Ave									
(3810) Gelding Lane	0.03	540	R				From: 29-3203 Bois Ave					NA		NA		12/30/2002
							To: 29-676 Trap Rd									
(3811) Hambletonian Pl	0.03	140	R				From: 29-3810 Gelding Lane					NA		NA		08/25/2005
							To: 29-3812 Bronco Lane									
(3811) Hambletonian Pl	0.06	60	R				From: 29-3812 Bronco Lane					NA		NA		1996
							To: Cul-de-Sac									

Virginia Department of Transportation
 Traffic Engineering Division
 2008
 Annual Average Daily Traffic Volume Estimates By Section of Route
 Fairfax Maintenance Area

Route	Length	AADT	QA	4Tire	Bus	Truck				QC	K Factor	QK	Dir Factor	AAWDT	QW	Year
						2Axle	3+Axle	1Trail	2Trail							
Fairfax County																
(3812) Bronco Lane	0.05	40	R								NA			NA		1996
(3813) Mill Pond Valley Dr	0.14	90	R								NA			NA		1996
(3814) Vinita Lane	0.08	60	R								NA			NA		1996
(3815) Ina Lane	0.08	70	R								NA			NA		1996
(3816) McClintic Ct	0.04	47	R								NA			NA		12/18/2002
(3817) Holt St	0.14	290	R								NA			NA		12/16/2002
(3817) Holt St	0.08	150	R								NA			NA		12/16/2002
(3817) Holt St	0.08	100	R								NA			NA		12/16/2002
(3818) Garnett Ct	0.03	50	R								NA			NA		12/18/2002
(3819) Little Sorrel Ct	0.04	50	R								NA			NA		12/18/2002
(3820) Miller Lane	0.09	320	R								NA			NA		11/18/2008
(3820) Miller Lane	0.05	220	R								NA			NA		11/18/2008
(3820) Miller Lane	0.08	50	R								NA			NA		1996
(3821) Kildownet Ct	0.06	50	R								NA			NA		1996
(3822) Mountain View Ct	0.17	150	R								NA			NA		1996
(3823) Columbine St	0.04	130	R								NA			NA		01/13/2003
(3823) Columbine St	0.17	280	R								NA			NA		01/13/2003
(3823) Columbine St	0.09	450	R								NA			NA		01/13/2003
(3823) Columbine St	0.07	670	R								NA			NA		01/13/2003
(3823) Columbine St	0.10	850	R								NA			NA		09/15/2005
(3824) Minburn St	0.11	70	R								NA			NA		1996

Virginia Department of Transportation
 Traffic Engineering Division
 2008
 Annual Average Daily Traffic Volume Estimates By Section of Route
 Fairfax Maintenance Area

Route	Length	AADT	QA	4Tire	Bus	-----Truck-----				QC	K Factor	QK	Dir Factor	AAWDT	QW	Year
						2Axle	3+Axle	1Trail	2Trail							
Fairfax County																
(3824) Minburn St	0.06	280	R			From: 29-5667 Treton Woods Ave					NA			NA		09/15/2005
(3824) Minburn St	0.05	310	R			To: 29-5665 Lunenburg Rd					NA			NA		09/15/2005
(3824) Minburn St	0.09	510	R			From: 29-5666 Aaron Ct					NA			NA		09/15/2005
(3824) Minburn St	0.07	520	R			To: 29-3827 Golden Arrow St					NA			NA		09/15/2005
(3824) Minburn St	0.08	450	R			From: 29-3826 Constellation Dr					NA			NA		09/15/2005
(3825) Golden Falcon St	0.08	220	R			To: 29-681 Walker Rd					NA			NA		09/15/2005
(3825) Golden Falcon St	0.07	300	R			From: 29-3827 Golden Arrow St					NA			NA		09/15/2005
(3826) Constellation Dr	0.23	90	R			To: 29-3826 Constellation Dr					NA			NA		09/09/1999
(3826) Constellation Dr	0.21	180	R			From: Cul-de-Sac					NA			NA		09/09/1999
(3826) Constellation Dr	0.24	430	R			To: 29-3825					NA			NA		09/09/1999
(3827) Golden Arrow St	0.09	80	R			From: 29-3824 Minburn St					NA			NA		1996
(3827) Golden Arrow St	0.24	230	R			To: Dead End					NA			NA		1996
(3827) Golden Arrow St	0.23	90	R			From: 29-3825					NA			NA		09/15/2005
(3828) Chesapeake Dr	0.13	110	R			To: 29-3824 Minburn St					NA			NA		09/15/2005
(3828) Chesapeake Dr	0.14	260	R			From: 29-3823 Columbine St					NA			NA		09/15/2005
(3828) Chesapeake Dr	0.11	780	R			To: 29-3823 Columbine St					NA			NA		09/15/2005
(3828) Chesapeake Dr	0.17	510	R			From: Dead End					NA			NA		1996
(3828) Chesapeake Dr	0.17	460	R			To: 29-3829 Watts Rd					NA			NA		08/16/2005
(3828) Chesapeake Dr	0.17	510	R			From: 29-682 Arnon Chapel Rd					NA			NA		08/16/2005
(3828) Chesapeake Dr	0.17	460	R			To: 29-5670 Pamlico Lane					NA			NA		08/16/2005
(3828) Chesapeake Dr	0.37	340	R			From: 29-5669 Neuse Way					NA			NA		08/16/2005
(3829) Watts Rd	0.18	80	R			To: 29-5668 Darlene Lane					NA			NA		08/16/2005
(3830) Arnon Meadow Rd	0.28	140	R			From: 29-603 Beach Mill Rd					NA			NA		08/16/2005
(3831) Millwood Lane	0.21	120	R			To: Dead End					NA			NA		1996
(3831) Millwood Lane	0.21	120	R			From: 29-1125 Millwood Rd					NA			NA		1996

Virginia Department of Transportation
Traffic Engineering Division
2008
Annual Average Daily Traffic Volume Estimates By Section of Route
Fairfax Maintenance Area

Route	Length	AADT	QA	4Tire	Bus	Truck				QC	K Factor	QK	Dir Factor	AAWDT	QW	Year
						2Axle	3+Axle	1Trail	2Trail							
Fairfax County																
(3832) Gunnell Ct	0.11	80	R											NA		1996
(3833) Birch Dr	0.27	30	R											NA		1997
(3834) Southern Pines Ct	0.06	40	R											NA		1996
(3835) Westwood Dr	0.09	490	R											NA		12/30/2002
(3835) Westwood Dr	0.15	210	R											NA		12/18/2002
(3836) Burning Tree Dr	0.14	160	R											NA		1996
(3836) Burning Tree Dr	0.08	280	R											NA		12/30/2002
(3836) Burning Tree Dr	0.13	210	R											NA		12/30/2002
(3837) Pine Needles Ct	0.03	50	R											NA		1996
(3838) Vesper St	0.03	20	R											NA		1996
(3839) Pebble Beach Dr	0.10	390	R											NA		12/30/2002
(3839) Pebble Beach Dr	0.15	280	R											NA		12/30/2002
(3840) Palm Springs Dr	0.02	20	R											NA		1996
(3840) Palm Springs Dr	0.06	200	R											NA		09/22/2005
(3840) Palm Springs Dr	0.07	160	R											NA		09/22/2005
(3840) Palm Springs Dr	0.06	220	R											NA		09/22/2005
(3840) Palm Springs Dr	0.20	60	R											NA		1996
(3841) Olympia Fields Lane	0.06	290	R											NA		1997
(3841) Olympia Fields Lane	0.04	60	R											NA		1996
(3842) Skokie Lane	0.12	160	R											NA		1996
(3843) Doral Ct	0.03	40	R											NA		1996

Virginia Department of Transportation
Traffic Engineering Division
2008
Annual Average Daily Traffic Volume Estimates By Section of Route
Fairfax Maintenance Area

Route	Length	AADT	QA	4Tire	Bus	Truck				QC	K Factor	QK	Dir Factor	AAWDT	QW	Year
						2Axle	3+Axle	1Trail	2Trail							
Fairfax County																
(3844) Whitley Dr	0.10	40	R								NA			NA		1996
(3845) Montague Dr	0.12	60	R								NA			NA		1996
(3845) Montague Dr	0.01	180	R								NA			NA		1996
(3845) Montague Dr	0.26	450	R								NA			NA		08/30/2005
(3846) Pembroke Pl	0.12	80	R								NA			NA		1996
(3847) Verveille Dr	0.11	80	R								NA			NA		1996
(3848) Carrington Lane	0.13	140	R								NA			NA		1996
(3848) Carrington Lane	0.08	630	R								NA			NA		08/30/2005
(3849) Martingale Dr	0.16	160	R								NA			NA		1996
(3850) Kimberwicke Rd	0.15	1200	R								NA			NA		10/17/2005
(3850) Kimberwicke Rd	0.06	1100	R								NA			NA		10/17/2005
(3850) Kimberwicke Rd	0.19	1100	R								NA			NA		10/17/2005
(3850) Kimberwicke Rd	0.11	880	R								NA			NA		10/17/2005
(3851) Riding Ridge Pl	0.08	300	R								NA			NA		1997
(3851) Riding Ridge Pl	0.06	170	R								NA			NA		1997
(3851) Riding Ridge Pl	0.07	210	R								NA			NA		1997
(3851) Riding Ridge Pl	0.10	210	R								NA			NA		1997
(3851) Riding Ridge Pl	0.13	110	R								NA			NA		1997
(3852) Rail Ct	0.07	60	R								NA			NA		1996
(3853) Banbury Ct	0.05	40	R								NA			NA		1996
(3854) Brook Valley Lane	0.50	180	R								NA			NA		1996

Virginia Department of Transportation
Traffic Engineering Division
2008
Annual Average Daily Traffic Volume Estimates By Section of Route
Fairfax Maintenance Area

Route	Length	AADT	QA	4Tire	Bus	Truck				QC	K Factor	QK	Dir Factor	AAWDT	QW	Year
						2Axle	3+Axle	1Trail	2Trail							
Fairfax County																
(3855) Hunting Hill Lane	0.08	230	R									NA		NA		10/17/2005
						From: 29-3850 Kimberwicke Rd										
						To: 29-3856 Shetland Ct										
(3855) Hunting Hill Lane	0.23	140	R									NA		NA		1996
						From: 0.23 ME 29-3856										
(3855) Hunting Hill Lane	0.04	90	R									NA		NA		1996
						To: Cul-de-Sac										
(3856) Shetland Ct	0.06	30	R									NA		NA		1996
						From: 29-3855 Hunting Hill Lane										
						To: Cul-de-Sac										
(3857) Beekay Ct	0.15	240	R									NA		NA		1996
						From: 29-674 Hunter Mill Rd										
						To: Dead End										
(3858) Crowell Rd	0.27	750	R									NA		NA		01/23/2006
						From: 29-675 Browns Mill Rd										
(3858) Crowell Rd	0.06	130	R									NA		NA		1996
						From: 29-3859 Westford Dr										
						To: Dead End										
(3859) Westford Dr	0.11	250	R									NA		NA		01/23/2006
						From: 29-3858										
(3859) Westford Dr	0.16	80	R									NA		NA		1996
						From: 29-3860 Blandfield Dr										
						To: Dead End										
(3860) Blandfield Dr	0.08	60	R									NA		NA		1996
						From: Cul-de-Sac										
						To: 29-3859 Westford Dr										
(3861) Towerview Rd	0.18	8900	G	95%	1%	2%	1%	2%	0%	C	NA		9800	G		2008
						From: 29-668 McLearn Rd										
(3861) Towerview Rd	0.11	3800	R									NA		NA		1986
						From: 29-3865 Park Center Rd										
(3861) Towerview Rd	0.07	970	R									NA		NA		1986
						From: 29-3862 Redskin Dr										
						To: Cul-de-Sac										
(3862) Redskin Dr	0.22	2000	R									NA		NA		1986
						From: Dead End										
						To: 29-3861 Towerview Rd										
(3863) Glyndon St	0.03	290	R									NA		NA		12/18/2002
						From: ECL Vienna										
(3863) Glyndon St	0.09	250	R									NA		NA		12/18/2002
						From: 29-2770 Janet Lane										
						To: 29-2558 Redwood Dr										
(3864) Otis Ct	0.05	40	R									NA		NA		12/18/2002
						From: Cul-de-Sac										
						To: 29-2558 Redwood Dr										
(3865) Park Center Rd	0.59	5900	G	96%	1%	2%	0%	1%	0%	C	NA		6400	G		2008
						From: Dead End										
						To: 29-3861 Towerview Rd										
(3866) Helmont Dr	0.18	140	R									NA		NA		1996
						From: 29-665 Fox Mill Rd										
						To: Cul-de-Sac										
(3867) Jerry Lane	0.06	140	R									NA		NA		12/16/2002
						From: 29-3259 Carey Lane										
						To: WCL Vienna										

Virginia Department of Transportation
Traffic Engineering Division
2008
Annual Average Daily Traffic Volume Estimates By Section of Route
Fairfax Maintenance Area

Route	Length	AADT	QA	4Tire	Bus	Truck				QC	K Factor	QK	Dir Factor	AAWDT	QW	Year
						2Axle	3+Axle	1Trail	2Trail							
Fairfax County																
(3868) Riviera Dr	0.17	150	R											NA	NA	12/17/2002
(3868) Riviera Dr	0.15	260	R											NA	NA	12/17/2002
(3868) Riviera Dr	0.14	380	R											NA	NA	12/17/2002
(3868) Riviera Dr	0.18	570	R											NA	NA	12/17/2002
(3869) Montclair Ct	0.07	140	R											NA	NA	1996
(3870) Tanglevale Dr	0.12	280	R											NA	NA	12/17/2002
(3870) Tanglevale Dr	0.14	130	R											NA	NA	12/17/2002
(3871) Minuet Ct	0.05	60	R											NA	NA	1996
(3871) Madrigal Way	0.05	50	R											NA	NA	1996
(3872) Bruton Pl	0.04	40	R											NA	NA	1997
(3873) Vista Dr	0.16	50	R											NA	NA	1997
(3874) Rocky Branch Rd	0.24	240	R											NA	NA	1996
(3874) Rocky Branch Rd	0.26	400	R											NA	NA	09/27/2006
(3874) Corsica St	0.30	390	R											NA	NA	11/17/2008
(3874) Corsica St	0.10	140	R											NA	NA	1996
(3875) Pine Valley Dr	0.06	1100	R											NA	NA	12/30/2002
(3875) Pine Valley Dr	0.09	900	R											NA	NA	12/30/2002
(3875) Pine Valley Dr	0.06	830	R											NA	NA	12/30/2002
(3875) Pine Valley Dr	0.06	720	R											NA	NA	1997
(3875) Pine Valley Dr	0.01	480	R											NA	NA	1997
(3875) Pine Valley Dr	0.07	60	R											NA	NA	1996
(3876) Thunderbird Ct	0.04	60	R											NA	NA	1996

Virginia Department of Transportation
Traffic Engineering Division
2008
Annual Average Daily Traffic Volume Estimates By Section of Route
Fairfax Maintenance Area

Route	Length	AADT	QA	4Tire	Bus	-----Truck-----				QC	K Factor	QK	Dir Factor	AAWDT	QW	Year
						2Axle	3+Axle	1Trail	2Trail							
Fairfax County																
(3876) Thunderbird Ct	0.05	180	R			From: 29-3877 Tamerisk Ct					NA		NA			09/22/2005
						To: 29-3875 Pine Valley Dr										
(3877) Tamerisk Ct	0.05	70	R			From: Cul-de-Sac					NA		NA			1996
						To: 29-3876 Thunderbird Ct										
(3878) Coral Gables Lane	0.06	490	R			From: 29-3875 Pine Valley Dr					NA		NA			09/22/2005
						To: 29-6050 Paisley Blue Ct										
(3878) Coral Gables Lane	0.06	280	R			From: 29-6051					NA		NA			09/22/2005
						To: Cul-de-Sac										
(3878) Coral Gables Lane	0.06	150	R			From: 29-6051					NA		NA			1996
						To: Cul-de-Sac										
(3879) Lloyds Lane	0.05	45	R			From: 29-3881 Vale Spring Dr					NA		NA			1996
						To: Cul-de-Sac										
(3880) Country Pl	0.29	70	R			From: 29-3729 Sweetwood Lane					NA		NA			1997
						To: Dead End										
(3881) Vale Spring Dr	0.09	90	R			From: Dead End					NA		NA			1996
						To: 29-3879 Lloyds Lane										
(3881) Vale Spring Dr	0.20	170	R			From: 29-3879 Lloyds Lane					NA		NA			08/17/2005
						To: 29-3882										
(3881) Vale Spring Dr	0.08	260	R			From: 29-3882					NA		NA			08/17/2005
						To: 29-672 Vale Rd										
(3882) Lakin Pl	0.09	70	R			From: 29-3881 Vale Spring Dr					NA		NA			1996
						To: Cul-de-Sac										
(3883) Alps Dr	0.33	240	R			From: 29-760 Brook Rd					NA		NA			1996
						To: Dead End										
(3884) Miller Ave	0.24	420	R			From: SR 193 Georgetown Pike					NA		NA			09/15/2005
						To: 29-3886										
(3884) Miller Ave	0.24	270	R			From: 29-3886					NA		NA			09/15/2005
						To: 29-3887 Elizabeth St										
(3884) Miller Ave	0.05	30	R			From: 29-3887 Elizabeth St					NA		NA			1996
						To: Dead End										
(3885) Ellsworth Ave	0.24	810	R			From: SR 193 Georgetown Pike					NA		NA			09/15/2005
						To: 29-3886										
(3885) Ellsworth Ave	0.23	240	R			From: 29-3886					NA		NA			09/15/2005
						To: 29-3887 Elizabeth St										
(3886) Carol Court	0.22	20	R			From: Cul-de-Sac					NA		NA			1996
						To: 29-3884 Miller Ave										
(3886) Carol St	0.09	110	R			From: 29-3884 Miller Ave					NA		NA			09/15/2005
						To: 29-3885 Ellsworth Ave										
(3886) Carol St	0.11	670	R			From: 29-3885 Ellsworth Ave					NA		NA			09/15/2005
						To: 29-5091 Forest Ridge Dr										
(3886) Carol St	0.10	490	R			From: 29-5091 Forest Ridge Dr					NA		NA			09/15/2005
						To: 29-5092 Forest Park Rd										

Virginia Department of Transportation
Traffic Engineering Division
2008
Annual Average Daily Traffic Volume Estimates By Section of Route
Fairfax Maintenance Area

Route	Length	AADT	QA	4Tire	Bus	Truck				QC	K Factor	QK	Dir Factor	AAWDT	QW	Year
						2Axle	3+Axle	1Trail	2Trail							
Fairfax County																
3887 Elizabeth St	0.09	370	R									NA		NA		09/15/2005
3888 Westwood Center Dr	0.33	NA										NA		NA		
3888 Tyco Rd	0.46	4900	R									NA		NA		1991
3889 Chilcott Ct	0.03	20	R									NA		NA		1996
3889 Chilcott Ct	0.08	80	R									NA		NA		1996
3890 Babcock Rd	0.50	360	R									NA		NA		1997
3890 Babcock Rd	0.03	9	R									NA		NA		1997
3890 Babcock Rd	0.07	420	R									NA		NA		1997
3890 Babcock Rd	0.07	490	R									NA		NA		1997
3890 Babcock Rd	0.20	430	R									NA		NA		1997
3890 Babcock Rd	0.05	550	R									NA		NA		1997
3891 Oak Valley Dr	0.44	2800	G	98%	0%	1%	0%	0%	0%	C		NA	3000	G		2008
3891 Oak Valley Dr	0.93	1700	G	98%	0%	1%	0%	0%	0%	F		NA	1900	G		2008
3892 Newton St	0.20	100	R									NA		NA		01/02/2003
3892 Newton St	0.05	170	R									NA		NA		01/02/2003
3892 Newton St	0.01	300	R									NA		NA		01/12/2003
3893 Lindel Lane	0.26	160	R									NA		NA		1997
3893 Lindel Lane	0.09	110	R									NA		NA		1997
3894 West Meredith Dr	0.20	190	R									NA		NA		12/17/2002
3894 West Meredith Dr	0.21	220	R									NA		NA		12/17/2002
3894 West Meredith Dr	0.07	270	R									NA		NA		12/17/2002
3894 East Meredith Dr	0.12	260	R									NA		NA		12/17/2002
3894 East Meredith Dr	0.20	290	R									NA		NA		12/17/2002

Virginia Department of Transportation
Traffic Engineering Division
2008
Annual Average Daily Traffic Volume Estimates By Section of Route
Fairfax Maintenance Area

Route	Length	AADT	QA	4Tire	Bus	-----Truck-----				QC	K Factor	QK	Dir Factor	AAWDT	QW	Year
						2Axle	3+Axle	1Trail	2Trail							
Fairfax County																
(3894) East Meredith Dr	0.22	330	R			From: 29-3891 S, Oak Valley Dr					NA			NA		12/17/2002
(3894) East Meredith Dr	0.10	90	R			From: 29-3890 S, Babcock Rd					NA			NA		12/17/2002
						To: Dead End										
(3895) Lakevale Dr	0.07	70	R			From: Dead End					NA			NA		12/17/2002
(3895) Lakevale Dr	0.20	280	R			From: 29-3894 East Meredith Dr					NA			NA		12/17/2002
(3895) Lakevale Dr	0.21	890	R			From: 29-3891 Oak Valley Dr					NA			NA		12/17/2002
(3895) Lakevale Dr	0.08	1500	R			From: 29-3890 Babcock Rd					NA			NA		12/17/2002
(3895) Lakevale Dr	0.06	1400	G			From: 29-3893 Lindel Lane					NA		1400	G		2008
						To: 29-672 Vale Rd										
(3896) Brighton Ct	0.06	100	R			From: 29-3890 Babcock Rd					NA			NA		1996
						To: Cul-de-Sac										
(3898) Fernwood Dr	0.19	210	R			From: Cul-de-Sac					NA			NA		1996
						To: 29-3891 Oak Valley Dr										
(3899) Kenbrooke Ct	0.08	80	R			From: Cul-de-Sac					NA			NA		1996
						To: 29-3894										
(3900) Clovelly Ct	0.05	50	R			From: Cul-de-Sac					NA			NA		1996
						To: 29-3820 Miller Lane										
(3901) Alhambra Ct	0.05	60	R			From: Cul-de-Sac					NA			NA		1997
						To: 29-3431 Noble Dr										
(3902) Copely Lane	0.17	150	R			From: Cul-de-Sac					NA			NA		01/14/2003
						To: 29-3075 Laburnum St										
(3903) Virginia Ave	0.13	390	R			From: Arlington County Line					NA			NA		10/26/2005
						To: 29-2805 Nottingham St										
(3904) Elliott Ave	0.14	820	R			From: 29-2833 Powhatan St					NA			NA		10/26/2005
						To: 29-2805										
(3905) Arnon Lake Dr	0.21	130	R			From: Cul-de-Sac					NA			NA		12/30/2002
						To: 29-682 Arnon Chapel Rd										
(3906) Eighth Pl	0.04	70	R			From: Dead End					NA			NA		1997
						To: 29-3907 Washburn Ct										
(3906) Eighth Pl	0.05	170	R			From: 29-3907 Washburn Ct					NA			NA		1997
						To: 29-2808 Hitt Ave										
(3907) Washburn Ct	0.08	100	R			From: 29-3906 Eighth Pl					NA			NA		1997
						To: Cul-de-Sac										
(3908) Machodoc Ct	0.08	80	R			From: Cul-de-Sac					NA			NA		1986
						To: 29-2839										

Virginia Department of Transportation
Traffic Engineering Division
2008
Annual Average Daily Traffic Volume Estimates By Section of Route
Fairfax Maintenance Area

Route	Length	AADT	QA	4Tire	Bus	Truck				QC	K Factor	QK	Dir Factor	AAWDT	QW	Year
						2Axle	3+Axle	1Trail	2Trail							
Fairfax County																
3909 East Ave	0.09	220	R				From: 29-689 Linway Terrace				NA			NA		1997
3909 East Ave	0.09	110	R				From: 29-3910 Munhall Ct				NA			NA		1997
							To: Dead End									
3910 Munhall Ct	0.07	70	R				From: Cul-de-Sac				NA			NA		1997
							To: 29-3909 East Ave									
3911 Titania Lane	0.30	300	R				From: 29-3915				NA			NA		12/31/2002
3911 Titania Lane	0.08	690	R				From: 29-3912 Birnam Wood Dr				NA			NA		12/31/2002
							To: 29-694 Lewinsville Rd									
3912 Birnam Wood Dr	0.08	200	R				From: 29-3950 Dunsinane Ct				NA			NA		12/31/2002
3912 Birnam Wood Dr	0.19	280	R				From: 29-3917 W, Macbeth St				NA			NA		12/31/2002
3912 Birnam Wood Dr	0.23	200	R				From: 29-3915				NA			NA		12/31/2002
3912 Birnam Wood Dr	0.07	240	R				From: 29-3917 E, Macbeth St				NA			NA		12/31/2002
3912 Birnam Wood Dr	0.07	260	R				From: 29-3911 Titania Lane				NA			NA		12/31/2002
3912 Birnam Wood Dr	0.19	460	R				From: 29-3919 Oberon Way				NA			NA		12/31/2002
							To: 29-3913 Elsinore Ave									
3913 Elsinore Ave	0.16	190	R				From: 29-3915				NA			NA		12/31/2002
3913 Elsinore Ave	0.07	290	R				From: 29-3914 Timon Dr				NA			NA		12/21/2002
3913 Elsinore Ave	0.07	390	R				From: 29-3948 Calpurnia Ct				NA			NA		12/31/2002
3913 Elsinore Ave	0.05	720	R				From: 29-3912 Birnam Wood Dr				NA			NA		12/31/2002
							To: 29-694 Lewinsville Rd									
3914 Timon Dr	0.10	190	R				From: 29-3913 Elsinore Ave				NA			NA		12/31/2002
							To: 29-3915									
3915 Falstaff Rd	0.35	750	R				From: 29-694 W, Lewinsville Rd				NA			NA		10/19/2005
3915 Falstaff Rd	0.71	700	R				From: 29-3917 Macbeth St				NA			NA		10/19/2005
3915 Falstaff Rd	0.08	1600	R				From: 29-3911 Titania Lane				NA			NA		10/19/2005
							To: 29-3951 Falstaff Ct									
							To: 29-694 E, Lewinsville Rd									
3916 Touchstone Ter	0.14	140	R				From: Dead End				NA			NA		1997
							To: 29-3915									
3917 Macbeth St	0.09	250	R				From: 29-3912 W, Birnam Wood Dr				NA			NA		12/31/2002
3917 Macbeth St	0.13	180	R				From: 29-3918 Cawdor Ct				NA			NA		12/31/2002
							To: 29-3940 Banquo Ct									

Virginia Department of Transportation
Traffic Engineering Division
2008
Annual Average Daily Traffic Volume Estimates By Section of Route
Fairfax Maintenance Area

Route	Length	AADT	QA	4Tire	Bus	-----Truck-----				QC	K Factor	QK	Dir Factor	AAWDT	QW	Year
						2Axle	3+Axle	1Trail	2Trail							
Fairfax County																
(3917) Macbeth St	0.09	180	R			From: 29-3940 Banquo Ct					NA			NA		12/31/2002
(3917) Macbeth St	0.28	160	R			From: 29-3915					NA			NA		12/31/2002
						To: 29-3912 E, Bimam Wood Dr										
(3918) Cawdor Ct	0.11	120	R			From: 29-3917 Macbeth St					NA			NA		12/31/2002
						To: Cul-de-Sac										
(3919) Oberon Way	0.06	170	R			From: 29-3915					NA			NA		12/31/2002
(3919) Oberon Way	0.06	190	R			From: 29-3939 Lysander Ct					NA			NA		12/03/2002
(3919) Oberon Way	0.09	290	R			From: 29-3942 Ariel Way					NA			NA		12/31/2002
(3919) Oberon Way	0.11	500	R			From: 29-3941 Capulet Ct					NA			NA		12/31/2002
						To: 29-3912 Birnam Wood Dr										
(3920) Gower Ct	0.03	40	R			From: Cul-de-Sac					NA			NA		1997
						To: 29-3915										
(3921) Old Dominion Dr	0.15	70	R			From: 29-2807 Birch St					NA			NA		1997
						To: Dead End										
(3922) Chesterford Way	0.03	620	R			From: 29-689 Chesterbrook Rd					NA			NA		01/14/2003
(3922) Chesterford Way	0.05	380	R			From: 29-3923 Nethercombe Ct					NA			NA		01/19/2003
(3922) Chesterford Way	0.16	120	R			From: 29-3924 Kilcullen Dr					NA			NA		01/04/2003
						To: Cul-de-Sac										
(3923) Nethercombe Ct	0.05	100	R			From: 0.05 MW 29-3922					NA			NA		01/14/2003
(3923) Nethercombe Ct	0.08	70	R			From: 29-3922 Chesterford Way					NA			NA		01/14/2003
						To: Dead End										
(3924) Kilcullen Dr	0.08	80	R			From: Cul-de-Sac					NA			NA		01/19/2003
						To: 29-3922 Chesterford Way										
(3925) Division Ave	0.07	20	R			From: Dead End					NA			NA		1986
						To: 29-769 Oak St										
(3926) Briar Ridge Ct	0.12	140	R			From: Dead End					NA			NA		01/04/2003
(3926) Briar Ridge Ct	0.15	360	R			From: 29-3927 Callista Lane					NA			NA		01/14/2003
						To: 29-1127 Briar Ridge Rd										
(3927) Callista Lane	0.03	60	R			From: 29-3926 Briar Ridge Ct					NA			NA		01/14/2003
						To: Cul-de-Sac										
(3928) Gelston Cir	0.33	230	R			From: 29-685 Swinks Mill Rd					NA			NA		1997
						To: Cul-de-Sac										
(3929) James Payne Cir	0.10	80	R			From: Cul-de-Sac					NA			NA		01/15/2003
						To: 29-1949 Woodland Ter										

Virginia Department of Transportation
Traffic Engineering Division
2008
Annual Average Daily Traffic Volume Estimates By Section of Route
Fairfax Maintenance Area

Route	Length	AADT	QA	4Tire	Bus	-----Truck-----				QC	K Factor	QK	Dir Factor	AAWDT	QW	Year
						2Axle	3+Axle	1Trail	2Trail							
Fairfax County																
3930 Green Oak Dr	0.12	90	R				From: FR-269 Live Oak Dr				NA			NA		1997
							To: Dead End									
3931 Lear Rd	0.08	130	R				From: 29-3915				NA			NA		1997
							To: Cul-de-Sac									
3932 Shipyard Pl	0.06	310	R				From: 29-3933 Wellfleet Ct				NA			NA		1997
							To: 29-3975 Freedom Lane									
3932 Shipyard Pl	0.06	60	R				From: 29-3975 Freedom Lane				NA			NA		1997
							To: Dead End									
3933 Wellfleet Ct	0.10	150	R				From: 0.10 MS 29-3932				NA			NA		1997
							To: 29-3932 Shipyard Pl									
3933 Wellfleet Ct	0.07	120	R				From: 29-3932 Shipyard Pl				NA			NA		1997
							To: Dead End									
3934 Cape Ct	0.03	60	R				From: Cul-de-Sac				NA			NA		01/13/2003
							To: 29-3975 Freedom Lane									
3935 Yarmouth Ct	0.04	50	R				From: 29-3975 Freedom Lane				NA			NA		1997
							To: Cul-de-Sac									
3936 Byrns Pl	0.16	170	R				From: 29-1809 Longfellow St				NA			NA		1997
							To: Cul-de-Sac									
3937 Oakdale Rd	0.06	30	R				From: Dead End				NA			NA		1986
							To: 29-1007 Woodley Rd									
3938 Merriewood Lane	0.13	100	R				From: SR 193 Georgetown Pike				NA			NA		12/30/2002
							To: Cul-de-Sac									
3939 Lysander Ct	0.03	50	R				From: Cul-de-Sac				NA			NA		1997
							To: 29-3919 Oberon Way									
3940 Banquo Ct	0.06	70	R				From: 29-3917 Macbeth St				NA			NA		1997
							To: Dead End									
3941 Capulet Ct	0.08	210	R				From: 29-3919 Oberon Way				NA			NA		1997
							To: 29-3945 Horatio St									
3941 Capulet Ct	0.06	60	R				From: 29-3945 Horatio St				NA			NA		1997
							To: Dead End									
3942 Ariel Way	0.06	160	R				From: 29-3919 Oberon Way				NA			NA		1997
							To: 29-3943 Cordelia Ct									
3942 Ariel Way	0.09	90	R				From: 29-3943 Cordelia Ct				NA			NA		1997
							To: Dead End									
3943 Cordelia Ct	0.05	40	R				From: Cul-de-Sac				NA			NA		1997
							To: 29-3942 Ariel Way									
3944 Portia Pl	0.04	40	R				From: 29-3915				NA			NA		1997
							To: Cul-de-Sac									
3945 Horatio St	0.07	80	R				From: 29-3941 Capulet Ct				NA			NA		1997
							To: Cul-de-Sac									

Virginia Department of Transportation
Traffic Engineering Division
2008
Annual Average Daily Traffic Volume Estimates By Section of Route
Fairfax Maintenance Area

Route	Length	AADT	QA	4Tire	Bus	-----Truck-----				QC	K Factor	QK	Dir Factor	AAWDT	QW	Year
						2Axle	3+Axle	1Trail	2Trail							
Fairfax County																
(3946) Anderson Rd	0.44	8300	G	98%	1%	1%	0%	0%	0%	C	NA		9000	G	2008	
(3947) Long Meadow Rd	0.11	110	R								NA		NA		1997	
(3948) Calpurnia Ct	0.08	40	R								NA		NA		1997	
(3949) Agin Ct	0.07	90	R								NA		NA		1997	
(3950) Dunsinane Ct	0.12	120	R								NA		NA		1997	
(3950) Dunsinane Ct	0.07	80	R								NA		NA		1997	
(3951) Falstaff Ct	0.08	90	R								NA		NA		1997	
(3952) Desdemona Ct	0.07	80	R								NA		NA		1997	
(3953) Romeo Ct	0.05	60	R								NA		NA		1997	
(3954) Evermay Ct	0.05	60	R								NA		NA		1997	
(3955) Stoneham Lane	0.05	60	R								NA		NA		1997	
(3955) Stoneham Lane	0.21	240	R								NA		NA		1997	
(3955) Stoneham Lane	0.06	1100	R								NA		NA		01/14/2003	
(3955) Stoneham Lane	0.05	140	R								NA		NA		1997	
(3956) Evermay Dr	0.05	40	R								NA		NA		1997	
(3956) Evermay Dr	0.09	150	R								NA		NA		1997	
(3956) Evermay Dr	0.07	280	R								NA		NA		01/14/2003	
(3957) Meyer Ct	0.18	160	R								NA		NA		1997	
(3958) Friendship Lane	0.14	730	R								NA		NA		1997	
(3959) Penguin Pl	0.03	40	R								NA		NA		1997	

Virginia Department of Transportation
Traffic Engineering Division
2008
Annual Average Daily Traffic Volume Estimates By Section of Route
Fairfax Maintenance Area

Route	Length	AADT	QA	4Tire	Bus	Truck				QC	K Factor	QK	Dir Factor	AAWDT	QW	Year
						2Axle	3+Axle	1Trail	2Trail							
Fairfax County																
(3959) Penguin Pl	0.06	380	R				From: 29-3958 Friendship Lane					NA		NA		1997
(3959) Penguin Pl	0.07	280	R				To: 29-4090 Diplomat Ct					NA		NA		1997
(3959) Penguin Pl	0.05	80	R				From: 29-4064 Miracle Lane					NA		NA		1997
							To: Cul-de-Sac									
(3960) Hunt Country Lane	0.12	860	R				From: 29-674 Hunter Mill Rd					NA		NA		01/21/2003
(3960) Hunt Country Lane	0.07	710	R				To: 29-3962 Horseback Trail					NA		NA		01/02/2003
(3960) Hunt Country Lane	0.06	640	R				From: 29-3963 Trumpeter Ct					NA		NA		01/17/2003
(3960) Hunt Country Lane	0.06	480	R				To: 29-3965 Stone Ridge Lane					NA		NA		01/02/2003
(3960) Hunt Country Lane	0.08	390	R				From: 29-3964 Jumper Ct					NA		NA		01/02/2003
(3960) Hunt Country Lane	0.07	210	R				To: 29-3967 Fox Run Ct					NA		NA		01/02/2003
(3960) Hunt Country Lane	0.03	120	R				From: 29-3968 Saddle Ridge Ct					NA		NA		01/02/2003
(3960) Hunt Country Lane	0.05	70	R				To: 29-3969 Hunts End Ct					NA		NA		1996
							To: Dead End									
(3961) Huntrace Way	0.16	160	R				From: 29-674; 29-7495					NA		NA		1997
							To: 29-3962 Horseback Trail									
(3962) Horseback Trail	0.09	110	R				From: Dead End					NA		NA		1996
(3962) Horseback Trail	0.05	360	R				To: 29-5046 Whipping Post Way					NA		NA		1997
(3962) Horseback Trail	0.07	420	R				From: 29-5045 Saddle View Ct					NA		NA		1997
(3962) Horseback Trail	0.21	290	R				To: 29-3966 Tamarack Dr					NA		NA		1997
(3962) Horseback Trail	0.07	360	R				From: 29-3961 Huntrace Way					NA		NA		1997
							To: 29-3960 Hunt Country Lane									
(3963) Trumpeter Ct	0.07	70	R				From: Cul-de-Sac					NA		NA		1996
							To: 29-3960 Hunt Country Lane									
(3964) Jumper Ct	0.09	160	R				From: 29-3960 Hunt Country Lane					NA		NA		1996
(3964) Jumper Ct	0.03	30	R				To: Cul-de-Sac; Gap					NA		NA		1996
							From: Cul-de-Sac; Gap Terminus									
(3964) Jumper Ct	0.03	47	R				To: T-Intersection					NA		NA		1996
							From: Cul-de-Sac									
(3965) Stone Ridge Lane	0.14	120	R				From: Dead End					NA		NA		1997
							To: 29-3960 Hunt Country Lane									

Virginia Department of Transportation
Traffic Engineering Division
2008
Annual Average Daily Traffic Volume Estimates By Section of Route
Fairfax Maintenance Area

Route	Length	AADT	QA	4Tire	Bus	Truck				QC	K Factor	QK	Dir Factor	AAWDT	QW	Year
						2Axle	3+Axle	1Trail	2Trail							
Fairfax County																
(3966) Tamarack Dr	0.20	780	R				From: 29-674 Hunter Mill Rd				NA			NA		01/02/2003
(3966) Tamarack Dr	0.30	310	R				To: 29-3962 Horseback Trail				NA			NA		1997
(3966) Tamarack Dr	0.11	180	R				From: 29-3999 Satinwood Ct				NA			NA		1996
							To: Cul-de-Sac									
(3967) Fox Run Ct	0.19	140	R				From: Dead End				NA			NA		1996
(3967) Fox Run Ct	0.09	80	R				To: 29-3960 Hunt Country Lane				NA			NA		1996
							To: Dead End									
(3968) Saddle Ridge Ct	0.11	80	R				From: Cul-de-Sac				NA			NA		1996
							To: 29-3960 Hunt Country Lane									
(3969) Hunts End Ct	0.06	60	R				From: 29-3960 Hunt Country Lane				NA			NA		1996
							To: Cul-de-Sac									
(3970) Westerholme Way	0.07	180	R				From: Dead End				NA			NA		12/30/2002
(3970) Westerholme Way	0.09	280	R				To: 29-3973 Killarney Ct				NA			NA		12/17/2002
(3970) Westerholme Way	0.03	340	R				From: 29-3971 Santillane Cir				NA			NA		12/17/2002
(3970) Westerholme Way	0.07	370	R				To: 29-3972 Lockerbie Lane				NA			NA		12/30/2002
							To: 29-724 Creek Crossing Rd									
(3971) Santillane Cir	0.04	40	R				From: 29-3970 Westerholme Way				NA			NA		1996
							To: Cul-de-Sac									
(3972) Lockerbie Lane	0.05	70	R				From: 29-6616 Wexford Dr				NA			NA		12/30/2002
(3972) Lockerbie Lane	0.08	70	R				To: 0.06 MN 29-6616				NA			NA		12/30/2002
							To: 29-3970 Westerholme Way									
(3973) Killarney Ct	0.08	100	R				From: 29-3970 Westerholme Way				NA			NA		1996
							To: Cul-de-Sac									
(3974) Tysons Ct	0.18	200	R				From: 29-697 Woodford Rd				NA			NA		1997
							To: Cul-de-Sac									
(3975) Freedom Lane	0.04	1100	R				From: 29-695 Kirby Rd				NA			NA		12/30/2002
(3975) Freedom Lane	0.23	1100	R				To: 29-3976 Truman Lane				NA			NA		12/30/2002
(3975) Freedom Lane	0.06	510	R				From: 29-3932 Shipyard Pl				NA			NA		12/30/2002
(3975) Freedom Lane	0.05	450	R				To: 29-3934 Cape Ct				NA			NA		12/30/2002
(3975) Freedom Lane	0.04	490	R				From: 29-2839				NA			NA		12/17/2002
(3975) Freedom Lane	0.09	600	R				To: 29-3935 Yarmouth Ct				NA			NA		12/17/2002
							To: 29-3977 Powhatan St									

Virginia Department of Transportation
Traffic Engineering Division
2008
Annual Average Daily Traffic Volume Estimates By Section of Route
Fairfax Maintenance Area

Route	Length	AADT	QA	4Tire	Bus	Truck				QC	K Factor	QK	Dir Factor	AAWDT	QW	Year
						2Axle	3+Axle	1Trail	2Trail							
Fairfax County																
(3976) Truman Lane	0.13	150	R								NA		NA			1997
(3977) Powhatan St	0.56	2200	G	98%	1%	1%	0%	0%	0%	C	NA		2400	G		2008
(3978) Relda Ct	0.12	140	R								NA		NA			1997
(3979) Gerard Ct	0.07	90	R								NA		NA			1997
(3980) Sienna Ct	0.04	50	R								NA		NA			1997
(3981) Johns Rd	0.08	150	R								NA		NA			1997
(3982) Echo Pl	0.03	40	R								NA		NA			1997
(3983) Stratton Pl	0.03	50	R								NA		NA			1997
(3984) Addey Ct	0.05	40	R								NA		NA			1997
(3985) Foxstone Dr	0.10	NA									NA		NA			
(3985) Foxstone Dr	0.35	230	R								NA		NA			11/18/2008
(3986) Randolph Rd	0.22	1500	R								NA		NA			1986
(3987) Wheystone Ct	0.15	360	R								NA		NA			1997
(3988) Upton St	0.10	700	R								NA		NA			10/24/2005
(3989) N River St	0.08	1300	R								NA		NA			1986
(3989) N River St	0.17	940	R								NA		NA			10/24/2005
(3989) N River St	0.14	110	R								NA		NA			1986
(3990) Torregrossa Ct	0.07	100	R								NA		NA			1997
(3991) Abbotsford Dr	0.32	NA									NA		NA			
(3991) Abbotsford Dr	0.42	1600	R								NA		NA			11/17/2008

Virginia Department of Transportation
Traffic Engineering Division
2008
Annual Average Daily Traffic Volume Estimates By Section of Route
Fairfax Maintenance Area

Route	Length	AADT	QA	4Tire	Bus	-----Truck-----				QC	K Factor	QK	Dir Factor	AAWDT	QW	Year
						2Axle	3+Axle	1Trail	2Trail							
Fairfax County																
(3991) Abbotsford Dr	0.04	10	R				From: 29-4359 Center St							NA		11/17/2008
							To: 0.04 NE 29-4359 Gap									
(3991) Abbotsford Dr	0.02	NA					From: 0.02 MS 29-4058 Gap							NA		
							To: 29-4058 Delancey Dr									
(3991) Abbotsford Dr	0.04	300	R				From: 29-4062 Broome Ct							NA		11/18/2008
							To: 29-4072 Percussion Way									
(3991) Abbotsford Dr	0.10	370	R				From: 29-4068 Saint Boniface St							NA		11/18/2008
							To: 29-4061 Clifdale Ct									
(3991) Abbotsford Dr	0.05	2400	R				From: 29-4061 Clifdale Ct							NA		11/18/2008
							To: 29-675 Beulah Rd									
(3991) Abbotsford Dr	0.06	670	R				From: 29-3992 Saint Roman Dr							NA		11/18/2008
							To: 29-3994 Midlothian Ct									
(3991) Abbotsford Dr	0.18	470	R				From: 29-3994 Midlothian Ct							NA		11/18/2008
							To: Dead End									
(3992) Saint Roman Dr	0.04	550	R				From: 29-3996							NA		09/22/2005
							To: 29-3998 Clachan Ct									
(3992) Saint Roman Dr	0.16	400	R				From: 29-3998 Clachan Ct							NA		09/22/2005
							To: 29-3993 Telfer Ct									
(3992) Saint Roman Dr	0.05	520	R				From: 29-3993 Telfer Ct							NA		09/22/2005
							To: 29-3991									
(3993) Telfer Ct	0.06	80	R				From: 29-3992 Saint Roman Dr							NA		1996
							To: Cul-de-Sac									
(3994) Midlothian Ct	0.08	80	R				From: Cul-de-Sac							NA		1986
							To: 29-3995 Kilport Ct									
(3994) Midlothian Ct	0.10	260	R				From: 29-3995 Kilport Ct							NA		09/22/2005
							To: 29-3991									
(3995) Kilport Ct	0.04	30	R				From: Cul-de-Sac							NA		1986
							To: 29-3994 Midlothian Ct									
(3996) Talisman Dr	0.14	140	R				From: Dead End							NA		1986
							To: 29-4316 McKinley St									
(3996) Talisman Dr	0.18	270	R				From: 29-4316 McKinley St							NA		1986
							To: 29-4059 Quartet Cir									
(3996) Talisman Dr	0.06	640	R				From: 29-4059 Quartet Cir							NA		09/22/2005
							To: 29-675 Beulah Rd									
(3996) Talisman Dr	0.07	900	R				From: 29-675 Beulah Rd							NA		09/22/2005
							To: 29-3992 Saint Roman Dr									
(3996) Talisman Dr	0.09	510	R				From: 29-3992 Saint Roman Dr							NA		09/22/2005
							To: 29-3997 Nigel Ct									
(3996) Talisman Dr	0.24	220	R				From: 29-3997 Nigel Ct							NA		09/22/2005
							To: NCL Vienna									

Virginia Department of Transportation
Traffic Engineering Division
2008
Annual Average Daily Traffic Volume Estimates By Section of Route
Fairfax Maintenance Area

Route	Length	AADT	QA	4Tire	Bus	Truck				QC	K Factor	QK	Dir Factor	AAWDT	QW	Year
						2Axle	3+Axle	1Trail	2Trail							
Fairfax County																
3997 Nigel Ct	0.09	120	R								NA		NA			1996
3998 Clachan Ct	0.14	190	R								NA		NA			1996
3999 Satinwood Ct	0.08	130	R								NA		NA			1996
4000 Labrador Lane	0.10	140	R								NA		NA			1996
4000 Labrador Lane	0.12	470	R								NA		NA			11/18/2008
4000 Labrador Lane	0.15	690	R								NA		NA			11/18/2008
4001 Sleepy Hollow Rd	0.47	370	G	96%	2%	1%	0%	0%	0%	C	NA		410	G		2008
4002 Breezewood Lane	0.14	170	R								NA		NA			1997
4003 Parkedge Lane	0.08	150	R								NA		NA			1997
4004 Sulky Lane	0.03	20	R								NA		NA			1997
4004 Sulky Lane	0.05	70	R								NA		NA			1997
4005 Wolfree Lane	0.04	30	R								NA		NA			1997
4006 Kings Mill Lane	0.14	160	R								NA		NA			1997
4007 Commercial Dr	0.60	1800	R								NA		NA			12/02/2008
4008 Altamira Ct	0.14	90	R								NA		NA			1996
4009 Wherside St	0.21	5400	R								NA		NA			05/06/2003
4010 Royce St	0.15	220	R								NA		NA			1997
4010 Royce Ct	0.13	110	R								NA		NA			1997
4011 Remington St	0.06	50	R								NA		NA			1997
4012 Landing Lane	0.06	170	R								NA		NA			1997

Virginia Department of Transportation
 Traffic Engineering Division
 2008
 Annual Average Daily Traffic Volume Estimates By Section of Route
 Fairfax Maintenance Area

Route	Length	AADT	QA	4Tire	Bus	-----Truck-----				QC	K Factor	QK	Dir Factor	AAWDT	QW	Year
						2Axle	3+Axle	1Trail	2Trail							
Fairfax County																
(4013) Westford Ct	0.08	100	R			From: 0.08 MSE 20-4012					NA			NA		1997
(4013) Westford Ct	0.03	40	R			From: 29-4012 Landing Lane					NA			NA		1997
						To: Dead End										
(4014) Columbia Pike Frontage	0.03	20	R			From: 0.03 MN 29-2239					NA			NA		1986
(4014) Columbia Pike Frontage	0.07	120	R			From: 29-2239 Oak Hill Dr					NA			NA		1986
						To: Dead End										
(4015) Lainey Ct	0.04	48	R			From: 29-2239					NA			NA		1997
						To: Cul-de-Sac										
(4016) Ramblewood Ct	0.11	80	R			From: 29-2295 Wayne Dr					NA			NA		1997
						To: Cul-de-Sac										
(4017) Pleasant Ridge Rd	0.06	490	R			From: 29-854 Walton Lane					NA			NA		01/03/2006
(4017) Pleasant Ridge Rd	0.14	280	R			From: 29-6045 Rust Rd					NA			NA		01/03/2006
						To: 29-865 Marshall Dr										
(4018) Tyspring St	0.05	1900	R			From: Dead End					NA			NA		1986
						To: 29-939 Gosnell Rd										
(4019) Pinecrest Pkwy	0.14	820	R			From: SR 236; FR-236					NA			NA		1986
						To: Dead End										
(4020) Saxony Dr	0.09	440	R			From: 29-4474 Camelot Dr					NA			NA		01/12/2006
(4020) Saxony Dr	0.05	1100	R			From: 29-3679 King Arthur					NA			NA		01/12/2006
(4020) Saxony Dr	0.12	1100	R			From: 29-4021 Garth Ct					NA			NA		01/12/2006
						To: 29-4024 Guinevere Dr										
(4021) Garth Ct	0.04	40	R			From: Cul-de-Sac					NA			NA		1997
						To: 29-4020 Saxony Dr										
(4022) Balin Ct	0.05	30	R			From: Cul-de-Sac					NA			NA		1997
						To: 29-4474 Camelot Dr										
(4023) Garlot Dr	0.25	220	R			From: 29-3679 King Arthur					NA			NA		1997
						To: 29-3679 King Arthur										
(4024) Guinevere Dr	0.06	960	R			From: 29-846 Woodburn Rd					NA			NA		01/12/2006
(4024) Guinevere Dr	0.10	940	R			From: 29-4025 Chivalry Rd					NA			NA		01/12/2006
(4024) Guinevere Dr	0.11	910	R			From: 29-4026 Valor Ct					NA			NA		01/12/2006
(4024) Guinevere Dr	0.05	970	R			From: 29-4027 Round Table Ct					NA			NA		01/12/2006
(4024) Guinevere Dr	0.07	960	R			From: 29-4478 Launcelot Way					NA			NA		01/12/2006
						To: 29-4020 Saxony Dr										

Virginia Department of Transportation
Traffic Engineering Division
2008
Annual Average Daily Traffic Volume Estimates By Section of Route
Fairfax Maintenance Area

Route	Length	AADT	QA	4Tire	Bus	-----Truck-----				QC	K Factor	QK	Dir Factor	AAWDT	QW	Year
						2Axle	3+Axle	1Trail	2Trail							
Fairfax County																
(4024) Guinevere Dr	0.03	370	R				From: 29-4020 Saxony Dr				NA			NA		1986
							To: Dead End									
(4025) Chivalry Rd	0.03	50	R				From: Dead End				NA			NA		1997
							To: 29-4024 Guinevere Dr									
(4025) Chivalry Rd	0.30	440	R				From: 29-4024 Guinevere Dr				NA			NA		01/12/2006
							To: 29-4478 Launcelot Way									
(4025) Chivalry Rd	0.07	60	R				From: 29-4478 Launcelot Way				NA			NA		1986
							To: Dead End									
(4026) Valor Ct	0.03	40	R				From: 29-4024 Guinevere Dr				NA			NA		1997
							To: Cul-de-Sac									
(4027) Round Table Ct	0.03	40	R				From: 29-4024 Guinevere Dr				NA			NA		1997
							To: Cul-de-Sac									
(4028) Bannerwood Dr	0.08	40	R				From: Cul-de-Sac				NA			NA		1997
							To: 29-4029 Gale St									
(4028) Bannerwood Dr	0.12	300	R				From: 29-4029 Gale St				NA			NA		01/12/2006
							To: 29-4034 Collins St									
(4028) Bannerwood Dr	0.04	220	R				From: 29-4034 Collins St				NA			NA		1986
							To: Dead End									
(4029) Gale St	0.18	180	R				From: 29-4028 Bannerwood Dr				NA			NA		01/12/2006
							To: 29-3679 King Arthur									
(4030) Goldsboro Rd	0.03	20	R				From: Dead End				NA			NA		1997
							To: 29-4032 Goldsboro Ct									
(4030) Goldsboro Rd	0.08	300	R				From: 29-4032 Goldsboro Ct				NA			NA		1997
							To: 29-4033 Goldsboro Pl									
(4030) Goldsboro Rd	0.07	330	R				From: 29-4033 Goldsboro Pl				NA			NA		1997
							To: 29-4031 Clearwood Ct									
(4030) Goldsboro Rd	0.07	400	R				From: 29-4031 Clearwood Ct				NA			NA		1997
							To: 29-613 Sleepy Hollow Rd									
(4031) Clearwood Ct	0.08	80	R				From: 29-4030 Goldsboro Rd				NA			NA		1997
							To: Dead End									
(4032) Goldsboro Ct	0.03	40	R				From: 29-4030 Goldsboro Rd				NA			NA		1997
							To: Cul-de-Sac									
(4033) Goldsboro Pl	0.03	30	R				From: Cul-de-Sac				NA			NA		1997
							To: 29-4030 Goldsboro Rd									
(4034) Collins St	0.06	400	R				From: 29-4028 Bannerwood Dr				NA			NA		01/12/2006
							To: 29-4035 Pellinore Pl									
(4034) Collins St	0.06	490	R				From: 29-4035 Pellinore Pl				NA			NA		01/12/2006
							To: 29-4036 Bedivere Ct									
(4034) Collins St	0.06	610	R				From: 29-4036 Bedivere Ct				NA			NA		01/12/2006
							To: 29-3679 King Arthur									
(4035) Pellinore Pl	0.07	50	R				From: Cul-de-Sac				NA			NA		1997
							To: 29-4034 Collins St									

Virginia Department of Transportation
Traffic Engineering Division
2008
Annual Average Daily Traffic Volume Estimates By Section of Route
Fairfax Maintenance Area

Route	Length	AADT	QA	4Tire	Bus	Truck				QC	K Factor	QK	Dir Factor	AAWDT	QW	Year
						2Axle	3+Axle	1Trail	2Trail							
Fairfax County																
(4036) Bedivere Ct	0.07	70	R								NA		NA			1997
(4037) Gatehouse Rd	0.26	8900	N								NA		NA			11/02/2005
(4037) Gatehouse Rd	0.26	8900	R								NA		NA			11/02/2005
(4038) Telstar Ct	0.28	1800	R								NA		NA			1986
(4039) Normac Dr	0.02	20	R								NA		NA			1997
(4040) Frenora Ct	0.14	160	R								NA		NA			1997
(4041) Beechtree Lane	0.07	160	R								NA		NA			1986
(4042) Wheatley Ct	0.07	90	R								NA		NA			1997
(4043) Ashford Lane	0.27	340	R								NA		NA			12/17/2003
(4044) Ordinary Ct	0.06	140	R								NA		NA			12/17/2003
(4045) Cordell St	0.14	490	R								NA		NA			01/05/2006
(4046) Columbia Pike Frontage	0.03	10	R								NA		NA			1997
(4046) Columbia Pike Frontage	0.05	20	R								NA		NA			1997
(4047) Northfield Dr	0.04	40	R								NA		NA			1997
(4047) Northfield Dr	0.07	480	R								NA		NA			01/05/2006
(4047) Northfield Dr	0.04	380	R								NA		NA			01/05/2006
(4047) Northfield Dr	0.06	420	R								NA		NA			01/05/2006
(4047) Northfield Dr	0.06	350	R								NA		NA			01/05/2006
(4048) Webster Ct	0.08	100	R								NA		NA			1997
(4049) Sandhurst Ct	0.06	90	R								NA		NA			1997

Virginia Department of Transportation
Traffic Engineering Division
2008
Annual Average Daily Traffic Volume Estimates By Section of Route
Fairfax Maintenance Area

Route	Length	AADT	QA	4Tire	Bus	-----Truck-----				QC	K Factor	QK	Dir Factor	AAWDT	QW	Year
						2Axle	3+Axle	1Trail	2Trail							
Fairfax County																
(4050) Thompson Rd	0.04	120	R				From: 0.04 MW 29-3565				NA			NA		1997
(4050) Thompson Rd	0.11	1400	R				From: 29-3565				NA			NA		1997
(4051) Breckenridge Ct	0.04	190	R				From: Cul-de-Sac				NA			NA		1986
(4052) Stable Gate Ct	0.09	110	R				From: Cul-de-Sac				NA			NA		1997
(4053) Jube Ct	0.09	80	R				From: 29-4065 Shiver Dr				NA			NA		12/11/2003
(4054) Medford Dr	0.43	4600	G	99%	1%	0%	0%	0%	0%	C	NA		5000	G	2008	
(4055) Powell Lane	0.10	1600	R				From: Dead End				NA			NA		1986
(4056) Little River Tpke Frontag	0.23	530	R				From: FR-784 Little River Tpke Frontage				NA			NA		12/16/2008
(4057) Pickering Pl	0.16	150	R				From: 29-3124				NA			NA		12/15/2003
(4058) Delancey Dr	0.10	440	R				From: Cul-de-Sac				NA			NA		09/21/2005
(4058) Delancey Dr	0.10	280	R				From: 29-3991				NA			NA		09/21/2005
(4058) Delancey Dr	0.09	750	R				From: 29-4060 Grand Ct				NA			NA		09/21/2005
(4059) Quartet Cir	0.11	360	R				From: 29-4059 Quartet Cir				NA			NA		09/21/2005
(4060) Grand Ct	0.07	70	R				From: 29-675 Beulah Rd				NA			NA		1996
(4061) Clifdale Ct	0.04	60	R				From: 29-4058 Delancey Dr				NA			NA		1996
(4062) Broome Ct	0.05	50	R				From: 29-3991				NA			NA		1996
(4063) Chicamuxen Ct	0.07	60	R				From: Cul-de-Sac				NA			NA		1986
(4064) Miracle Lane	0.11	170	R				From: 29-3016 Red Pine St				NA			NA		1997
(4064) Miracle Lane	0.08	90	R				From: 0.11 MNW 29-3959				NA			NA		1997
(4065) Shiver Dr	0.10	300	R				From: 29-3959 Penguin Pl				NA			NA		12/11/2003
							From: Dead End									
							From: 29-1352 N, Colgate Dr									
							From: Cul-de-Sac									
							From: 29-4066 Ancilla Ct									

Virginia Department of Transportation
Traffic Engineering Division
2008
Annual Average Daily Traffic Volume Estimates By Section of Route
Fairfax Maintenance Area

Route	Length	AADT	QA	4Tire	Bus	Truck				QC	K Factor	QK	Dir Factor	AAWDT	QW	Year
						2Axle	3+Axle	1Trail	2Trail							
Fairfax County																
(4065) Shiver Dr	0.04	180	R				From: 29-4066 Ancilla Ct				NA			NA		12/11/2003
(4065) Shiver Dr	0.15	140	R				To: 29-4067 Joliette Ct				NA			NA		12/11/2003
(4065) Shiver Dr	0.14	110	R				From: 29-1352 S, Colgate Dr				NA			NA		12/11/2003
(4065) Shiver Dr	0.23	140	R				To: 29-4053 Jube Ct				NA			NA		12/11/2003
							From: 29-1355									
(4066) Ancilla Ct	0.03	60	R				To: 29-4065 Shiver Dr				NA			NA		12/11/2003
							From: Cul-de-Sac									
(4067) Joliette Ct	0.07	10	R				To: Cul-de-Sac				NA			NA		12/11/2003
							From: 29-4065 Shiver Dr									
(4068) Saint Boniface St	0.12	550	R				To: 29-3991				NA			NA		11/18/2008
(4068) Saint Boniface St	0.02	220	R				From: 29-4069 Scarab St				NA			NA		11/18/2008
(4068) Saint Boniface St	0.08	50	R				To: 0.02 MN 29-4069				NA			NA		1996
							From: Cul-de-Sac									
(4069) Scarab St	0.15	350	R				To: 29-4070 Toyon Way				NA			NA		11/18/2008
							From: 29-4068 Saint Boniface St									
(4070) Toyon Way	0.05	60	R				To: Dead End				NA			NA		1996
(4070) Toyon Way	0.12	160	R				From: 29-4069 Scarab St				NA			NA		1996
							To: Dead End									
(4071) Grampion Pl	0.08	100	R				From: 29-4072 Percussion Way				NA			NA		1996
							To: Cul-de-Sac									
(4072) Percussion Way	0.08	700	R				From: 29-676 Clarks Crossing Rd				NA			NA		09/21/2005
(4072) Percussion Way	0.07	660	R				To: 29-4073 Prelude Ct				NA			NA		09/21/2005
(4072) Percussion Way	0.16	900	R				From: 29-4076 Prelude Dr				NA			NA		09/21/2005
(4072) Percussion Way	0.05	890	R				To: 29-4075 Trumpet Ct				NA			NA		09/21/2005
(4072) Percussion Way	0.04	990	R				From: 29-4080 Memory Ct				NA			NA		09/21/2005
(4072) Percussion Way	0.07	1400	R				To: 29-4077 Baton Dr				NA			NA		09/21/2005
(4072) Percussion Way	0.04	2200	R				From: 29-4000 Labrador Lane				NA			NA		09/21/2005
(4072) Percussion Way	0.05	2700	R				To: 29-4071 Grampion Pl				NA			NA		09/21/2005
							From: 29-3991									
(4073) Prelude Ct	0.06	60	R				To: 29-4072 Percussion Way				NA			NA		1996
							From: Cul-de-Sac									

Virginia Department of Transportation
Traffic Engineering Division
2008
Annual Average Daily Traffic Volume Estimates By Section of Route
Fairfax Maintenance Area

Route	Length	AADT	QA	4Tire	Bus	-----Truck-----				QC	K Factor	QK	Dir Factor	AAWDT	QW	Year
						2Axle	3+Axle	1Trail	2Trail							
Fairfax County																
(4074) Alto Ct	0.04	40	R				From: 29-4075 Trumpet Ct					NA		NA		1996
							To: Cul-de-Sac									
(4075) Trumpet Ct	0.05	60	R				From: Dead End					NA		NA		1996
							To: 29-4074 Alto Ct									
(4075) Trumpet Ct	0.09	130	R				From: 29-4072 Percussion Way					NA		NA		11/18/2008
							To: 29-4072 Percussion Way									
(4076) Prelude Dr	0.07	690	R				From: 29-4077 Baton Dr					NA		NA		09/21/2005
							To: 29-4077 Baton Dr									
(4076) Prelude Dr	0.05	570	R				From: 29-4086 Woodwind Way					NA		NA		09/21/2005
							To: 29-4086 Woodwind Way									
(4076) Prelude Dr	0.14	200	R				From: 29-4085 Reprise Ct					NA		NA		09/21/2005
							To: 29-4085 Reprise Ct									
(4076) Prelude Dr	0.10	290	R				From: 29-4078 Podium Dr					NA		NA		09/21/2005
							To: 29-4078 Podium Dr									
(4076) Prelude Dr	0.11	350	R				From: 29-4000 Labrador Lane					NA		NA		09/21/2005
							To: 29-4000 Labrador Lane									
(4076) Prelude Dr	0.12	110	R				From: Abbotsford Dr					NA		NA		11/18/2008
							To: Abbotsford Dr									
(4077) Baton Dr	0.12	80	R				From: 29-4076 Prelude Dr					NA		NA		10/05/2005
							To: 29-4076 Prelude Dr									
(4077) Baton Dr	0.04	140	R				From: 29-4079 Concerto Cir					NA		NA		10/05/2005
							To: 29-4079 Concerto Cir									
(4077) Baton Dr	0.18	430	R				From: 29-4078 Podium Dr					NA		NA		10/05/2005
							To: 29-4078 Podium Dr									
(4077) Baton Dr							From: 29-4072 Percussion Way									
							To: 29-4072 Percussion Way									
(4078) Podium Dr	0.10	140	R				From: Cul-de-Sac					NA		NA		1996
							To: Cul-de-Sac									
(4078) Podium Dr	0.11	240	R				From: 29-4084 Cantata Ct					NA		NA		11/18/2008
							To: 29-4084 Cantata Ct									
(4078) Podium Dr	0.06	220	R				From: 29-4076 Prelude Dr					NA		NA		11/18/2008
							To: 29-4076 Prelude Dr									
(4078) Podium Dr							From: 29-4077 Baton Dr									
							To: 29-4077 Baton Dr									
(4079) Concerto Cir	0.04	30	R				From: Cul-de-Sac					NA		NA		1986
							To: Cul-de-Sac									
(4080) Memory Ct	0.08	70	R				From: Cul-de-Sac					NA		NA		1996
							To: Cul-de-Sac									
(4081) Bridle Path Lane	0.11	520	R				From: 29-694 Lewinsville Rd					NA		NA		1997
							To: 29-694 Lewinsville Rd									
(4081) Bridle Path Lane	0.09	470	R				From: 29-4083 Old Bridge Rd					NA		NA		1997
							To: 29-4083 Old Bridge Rd									
(4081) Bridle Path Lane	0.08	460	R				From: 29-4082 Huntmaster Lane					NA		NA		1997
							To: 29-4082 Huntmaster Lane									
(4081) Bridle Path Lane	0.16	540	R				From: 29-4052 Stable Gate Ct					NA		NA		1997
							To: 29-4052 Stable Gate Ct									
(4081) Bridle Path Lane							From: 29-685 Swinks Mill Rd									
							To: 29-685 Swinks Mill Rd									
(4082) Huntmaster Lane	0.14	180	R				From: 29-4081 Bridle Path Lane					NA		NA		1986
							To: 29-4081 Bridle Path Lane									
							From: 29-6198 Timberly Lane									
							To: 29-6198 Timberly Lane									

Virginia Department of Transportation
Traffic Engineering Division
2008
Annual Average Daily Traffic Volume Estimates By Section of Route
Fairfax Maintenance Area

Route	Length	AADT	QA	4Tire	Bus	Truck				QC	K Factor	QK	Dir Factor	AAWDT	QW	Year
						2Axle	3+Axle	1Trail	2Trail							
Fairfax County																
(4082) Huntmaster Lane	0.01	140	R				From: 29-6198 Timberly Lane				NA			NA		1986
(4082) Huntmaster Lane	0.18	NA					To: 0.01 ME 29-6198				NA			NA		
							To: Cul-de-Sac									
(4083) Old Bridge Rd	0.03	30	R				From: 29-4081				NA			NA		1997
							To: Dead End									
(4084) Cantata Ct	0.06	90	R				From: Cul-de-Sac				NA			NA		1996
							To: 29-4078 Podium Dr									
(4085) Reprise Ct	0.05	50	R				From: Cul-de-Sac				NA			NA		1996
							To: 29-4076 Prelude Dr									
(4086) Woodwind Way	0.11	220	R				From: 29-4088 Contralto Ct				NA			NA		11/18/2008
							To: 29-4076 Prelude Dr									
(4087) Holly Tree Dr	0.17	100	R				From: Cul-de-Sac				NA			NA		1986
							To: 29-1458 Beech Tree Dr									
(4088) Contralto Ct	0.11	180	R				From: Cul-de-Sac				NA			NA		1996
							To: 29-4086 Woodwind Way									
(4088) Contralto Ct	0.09	120	R				From: Cul-de-Sac				NA			NA		11/18/2008
							To: 29-4089 Cymbal Dr									
(4089) Cymbal Dr	0.03	80	R				From: Dead End				NA			NA		1996
							To: 29-4088 Contralto Ct									
(4089) Cymbal Dr	0.07	20	R				From: Cul-de-Sac				NA			NA		1996
							To: Dead End									
(4090) Diplomat Ct	0.10	130	R				From: Cul-de-Sac				NA			NA		1997
							To: 29-3959 Penguin Pl									
(4091) Idylwood Ct	0.08	100	R				From: Dead End				NA			NA		1997
							To: 29-4092 Crofton Pl									
(4091) Idylwood Ct	0.12	280	R				From: Cul-de-Sac				NA			NA		1997
							To: 29-695 Idylwood Rd									
(4092) Crofton Pl	0.06	240	R				From: Cul-de-Sac				NA			NA		10/20/2005
							To: 29-5006 Idylbrook Ct									
(4092) Crofton Pl	0.10	920	R				From: Cul-de-Sac				NA			NA		06/22/2005
							To: 29-1012									
(4093) Forestwood Dr	0.13	280	R				From: 29-738 Old Dominion Dr				NA			NA		1997
							To: 29-4094 Forestwood Ct									
(4093) Forestwood Dr	0.15	170	R				From: Cul-de-Sac				NA			NA		1997
							To: Dead End									
(4094) Forestwood Ct	0.05	40	R				From: Cul-de-Sac				NA			NA		1997
							To: 29-4093 Forestwood Dr									
(4095)	0.11	210	R				From: 29-738 E, Old Dominion Dr				NA			NA		1997
							To: T-Intersection									

Virginia Department of Transportation
Traffic Engineering Division
2008
Annual Average Daily Traffic Volume Estimates By Section of Route
Fairfax Maintenance Area

Route	Length	AADT	QA	4Tire	Bus	-----Truck-----				QC	K Factor	QK	Dir Factor	AAWDT	QW	Year
						2Axle	3+Axle	1Trail	2Trail							
Fairfax County																
(4095)	0.03	50	R								NA		NA			1997
(4095)	0.11	80	R								NA		NA			1997
(4096)	Joy Lane	0.06	190	R							NA		NA			11/17/2008
(4096)	Joy Lane	0.14	120	R							NA		NA			1996
(4097)	Nadine Dr	0.05	20	R							NA		NA			1996
(4097)	Nadine Dr	0.04	150	R							NA		NA			11/17/2008
(4097)	Nadine Dr	0.05	60	R							NA		NA			1996
(4098)	Tricia Ct	0.05	50	R							NA		NA			1996
(4099)	Center St	0.06	20	R							NA		NA			1986
(4100)	Andrus Rd	0.02	NA								NA		NA			
(4100)	Andrus Rd	0.17	330	R							NA		NA			11/12/2008
(4101)	Hopark Dr	0.09	100	R							NA		NA			12/16/2003
(4101)	Hopark Dr	0.05	420	R							NA		NA			12/16/2003
(4102)	Neville Ct	0.20	190	R							NA		NA			12/16/2003
(4103)	Waycross Dr	0.07	290	R							NA		NA			12/16/2003
(4103)	Waycross Dr	0.16	170	R							NA		NA			04/01/2003
(4104)	Thetford Pl	0.09	200	R							NA		NA			12/16/2003
(4105)	Meriwether Lane	0.13	240	R							NA		NA			11/05/2003
(4105)	Meriwether Lane	0.09	280	R							NA		NA			11/05/2003
(4105)	Meriwether Lane	0.16	380	R							NA		NA			11/05/2003
(4105)	Meriwether Lane	0.11	1000	R							NA		NA			11/03/2003

Virginia Department of Transportation
Traffic Engineering Division
2008
Annual Average Daily Traffic Volume Estimates By Section of Route
Fairfax Maintenance Area

Route	Length	AADT	QA	4Tire	Bus	-----Truck-----				QC	K Factor	QK	Dir Factor	AAWDT	QW	Year
						2Axle	3+Axle	1Trail	2Trail							
Fairfax County																
(4105) Meriwether Lane	0.09	840	R			From: 29-4110 Cloud Dr					NA		NA			11/05/2003
(4105) Meriwether Lane	0.06	670	R			From: 29-4113 Zekan Lane					NA		NA			11/05/2003
						To: Dead End										
(4106) Rives Ct	0.04	70	R			From: 29-3579 Thomas Dr					NA		NA			11/05/2003
						To: Cul-de-Sac										
(4107) Rotunda Ct	0.05	80	R			From: Cul-de-Sac					NA		NA			11/05/2003
						To: 29-3579 Thomas Dr										
(4108) Floridon Ct	0.04	60	R			From: 29-3579 Thomas Dr					NA		NA			11/05/2003
						To: Cul-de-Sac										
(4109) Cabell Ct	0.04	60	R			From: Cul-de-Sac					NA		NA			11/05/2003
						To: 29-3579 Thomas Dr										
(4110) Cloud Dr	0.11	80	R			From: Dead End					NA		NA			11/05/2003
(4110) Cloud Dr	0.04	370	R			From: 29-4105 Meriwether Lane					NA		NA			11/05/2003
(4110) Cloud Dr	0.06	190	R			From: 29-4111 Twin Ct					NA		NA			11/05/2003
(4110) Cloud Dr	0.05	49	R			From: 29-4112 Kroy Dr					NA		NA			11/15/2003
						To: Cul-de-Sac										
(4111) Twin Ct	0.06	80	R			From: Cul-de-Sac					NA		NA			11/15/2003
						To: 29-4110 Cloud Dr										
(4112) Kroy Dr	0.11	120	R			From: Cul-de-Sac					NA		NA			1986
						To: 29-4110 Cloud Dr										
(4113) Zekan Lane	0.12	280	R			From: Dead End					NA		NA			12/16/2003
(4113) Zekan Lane	0.07	510	R			From: 29-4115 True Lane					NA		NA			12/16/2003
(4113) Zekan Lane	0.09	680	R			From: 29-4114 Cory Pl					NA		NA			12/16/2003
						To: 29-4105 Meriwether Lane										
(4114) Cory Pl	0.03	40	R			From: Dead End					NA		NA			12/16/2003
						To: 29-4113 Zekan Lane										
(4115) True Lane	0.10	220	R			From: Cul-de-Sac					NA		NA			12/16/2003
						To: 29-4113 Zekan Lane										
(4116) Forest Ave	0.08	110	R			From: 29-803 Old Rolling Rd					NA		NA			12/16/2003
						To: Dead End										
(4117)	0.08	90	R			From: SR 241 Kings Hwy North					NA		NA			1986
						To: SR 241; 29-1332										
(4118) Locust Lane	0.09	70	R			From: 29-1551 Pine Brook Rd					NA		NA			11/13/2008
						To: 0.09 ME 29-1551										

Virginia Department of Transportation
Traffic Engineering Division
2008
Annual Average Daily Traffic Volume Estimates By Section of Route
Fairfax Maintenance Area

Route	Length	AADT	QA	4Tire	Bus	Truck				QC	K Factor	QK	Dir Factor	AAWDT	QW	Year
						2Axle	3+Axle	1Trail	2Trail							
Fairfax County																
(4118) Locust Lane	0.10	100	R			From: 0.09 ME 29-1551					NA		NA			1986
						To: 29-1500 Benfield Dr										
(4119) Silver Lane	0.05	100	R			From: 0.08 ME 29-3512					NA		NA			10/27/2003
						To: 29-3512 S, Dodson Dr										
(4119) Silver Lane	0.08	60	R			From: 29-3512 N, Dodson Dr					NA		NA			10/27/2003
						To: Dead End										
(4120) Conti Ct	0.06	30	R			From: 29-3512 Dodson Dr					NA		NA			1986
						To: Cul-de-Sac										
(4121) Riefton Ct	0.17	350	R			From: 29-1006 Delia Dr					NA		NA			12/16/2003
						To: 29-1006 Delia Dr										
(4122) Colebrook Pl	0.13	90	R			From: Cul-de-Sac					NA		NA			1986
						To: 29-2462										
(4123) Gravel Ave	0.24	3000	R			From: Dead End					NA		NA			12/16/2003
						To: 29-635 Fleet Dr										
(4124) Woodruff Ct	0.14	2100	R			From: Cul-de-Sac					NA		NA			1986
						To: 29-3090 Port Royal Rd										
(4125) Helmsdale Lane	0.29	780	R			From: 29-634 Old Telegraph Rd					NA		NA			11/17/2003
						To: 29-611 Telegraph Rd										
(4125) Helmsdale Lane	0.09	1100	R			From: 29-4129 Berwick Ct					NA		NA			11/17/2003
						To: 29-4127 Wexford Pl										
(4125) Helmsdale Lane	0.10	840	R			From: 29-4127 Wexford Pl					NA		NA			11/17/2003
						To: 29-4162 Lund Ct										
(4125) Helmsdale Lane	0.15	380	R			From: 29-4128 Kingsbury Rd					NA		NA			11/17/2003
						To: Dead End										
(4126) Bing Ct	0.08	130	R			From: Cul-de-Sac					NA		NA			12/01/2003
						To: 29-4193										
(4126) Bing Ct	0.05	1100	R			From: 29-4335 Wivenhoe Ct					NA		NA			12/01/2003
						To: 29-4129										
(4127) Wexford Pl	0.05	390	R			From: 29-4129					NA		NA			12/01/2003
						To: 29-4161 Ashfield Rd										
(4127) Wexford Pl	0.07	420	R			From: 29-4125					NA		NA			12/01/2003
						To: Cul-de-Sac										
(4128) Kingsbury Rd	0.13	270	R			From: 29-4129					NA		NA			12/01/2003
						To: 29-4161 Ashfield Rd										

Virginia Department of Transportation
Traffic Engineering Division
2008
Annual Average Daily Traffic Volume Estimates By Section of Route
Fairfax Maintenance Area

Route	Length	AADT	QA	4Tire	Bus	-----Truck-----				QC	K Factor	QK	Dir Factor	AAWDT	QW	Year
						2Axle	3+Axle	1Trail	2Trail							
Fairfax County																
(4128) Kingsbury Rd	0.08	290	R								NA			NA		12/01/2003
(4128) Kingsbury Rd	0.11	140	R								NA			NA		12/01/2003
(4129) Broadmoor St	0.21	1300	R								NA			NA		11/17/2003
(4129) Broadmoor St	0.18	720	R								NA			NA		11/17/2003
(4129) Broadmoor St	0.08	690	R								NA			NA		11/17/2003
(4129) Broadmoor St	0.06	890	R								NA			NA		11/17/2003
(4129) Broadmoor St	0.07	990	R								NA			NA		11/17/2003
(4129) Broadmoor St	0.07	370	R								NA			NA		11/17/2003
(4129) Broadmoor St	0.06	660	R								NA			NA		11/17/2003
(4129) Broadmoor St	0.05	480	R								NA			NA		11/19/2008
(4129) Broadmoor St	0.05	990	R								NA			NA		11/17/2003
(4129) Broadmoor St	0.05	510	R								NA			NA		11/17/2003
(4129) Broadmoor St	0.11	590	R								NA			NA		11/17/2003
(4129) Broadmoor St	0.07	840	R								NA			NA		11/17/2003
(4129) Broadmoor St	0.10	670	R								NA			NA		11/17/2003
(4129) Berwick Ct	0.04	1000	R								NA			NA		11/17/2003
(4129) Berwick Ct	0.04	880	R								NA			NA		11/17/2003
(4129) Berwick Ct	0.06	860	R								NA			NA		11/17/2003
(4129) Berwick Ct	0.05	400	R								NA			NA		11/19/2008
(4129) Berwick Ct	0.04	30	R								NA			NA		1986
(4130) Crawford Ct	0.11	120	R								NA			NA		12/01/2003
(4130) Crawford Ct	0.03	49	R								NA			NA		12/01/2003
(4131) Carrleigh Pkwy	0.66	6400	G	99%	0%	0%	0%	0%	0%	C	0.090	F	0.616	6900	G	2008
(4131) Carrleigh Pkwy	0.27	4900	G	99%	0%	0%	0%	0%	0%	F	0.09	F	0.519	5300	G	2008

Virginia Department of Transportation
Traffic Engineering Division
2008
Annual Average Daily Traffic Volume Estimates By Section of Route
Fairfax Maintenance Area

Route	Length	AADT	QA	4Tire	Bus	Truck				QC	K Factor	QK	Dir Factor	AAWDT	QW	Year
						2Axle	3+Axle	1Trail	2Trail							
Fairfax County																
(4131) Carrleigh Pkwy	1.10	2300	R				From: 29-3332 Greeley Blvd					NA		NA		1991
							To: Cul-de-Sac									
(4132) Traford Lane	0.23	6200	R				From: 29-638 Rollind Rd					NA		NA		10/29/2003
							To: 29-4131 Carrleigh Pkwy									
(4133) Donset Dr	0.18	1000	R				From: 29-4131 Carrleigh Pkwy					NA		NA		10/29/2003
							To: 29-3358 Femleigh Blvd									
(4134) Winslow Ave	0.09	1500	R				From: 29-4136 Roxbury Ave					NA		NA		10/29/2003
							To: 29-4135 Botsford Ct									
(4134) Winslow Ave	0.06	1600	R				From: 29-4131 Carrleigh Pkwy					NA		NA		10/29/2003
							To: 29-4131 Carrleigh Pkwy									
(4135) Botsford Ct	0.11	150	R				From: Cul-de-Sac					NA		NA		12/20/2001
							To: 29-4134 Winslow Ave									
(4136) Roxbury Ave	0.04	1600	R				From: 29-638; 29-4138					NA		NA		10/29/2003
							To: 29-4137 Sherborn Lane									
(4136) Roxbury Ave	0.15	940	R				From: 29-4134 Winslow Ave					NA		NA		10/29/2003
							To: 29-4134 Winslow Ave									
(4136) Roxbury Ave	0.12	710	R				From: 29-4140 Wyoma Ct					NA		NA		10/26/2003
							To: 29-4140 Wyoma Ct									
(4136) Roxbury Ave	0.05	660	R				From: 29-4139 Dominican Dr					NA		NA		10/29/2003
							To: 29-4139 Dominican Dr									
(4136) Roxbury Ave	0.12	670	R				From: 29-4181 Fenwood Dr					NA		NA		10/29/2003
							To: 29-4179 Grigsby Dr									
(4136) Roxbury Ave	0.07	370	R				From: 29-4180 Oakford Dr					NA		NA		10/29/2003
							To: 29-4180 Oakford Dr									
(4137) Sherborn Lane	0.20	370	R				From: Dead End					NA		NA		10/29/2003
							To: 29-4183 Forrester Blvd									
(4137) Sherborn Lane	0.20	460	R				From: 29-4179 Grigsby Dr					NA		NA		10/29/2003
							To: 29-4179 Grigsby Dr									
(4137) Sherborn Lane	0.29	330	R				From: 29-4139 Dominican Dr					NA		NA		10/29/2003
							To: 29-4139 Dominican Dr									
(4137) Sherborn Lane	0.08	440	R				From: 29-4136 Roxbury Ave					NA		NA		10/29/2003
							To: 29-4136 Roxbury Ave									
(4138)	0.03	230	R				From: Dead End					NA		NA		10/29/2003
							To: 29-638; 29-4136									
(4139) Dominican Dr	0.10	140	R				From: 29-4137 Sherborn Lane					NA		NA		10/29/2003
							To: 29-4136 Roxbury Ave									
(4140) Wyoma Ct	0.07	70	R				From: Cul-de-Sac					NA		NA		12/20/2001
							To: 29-4136 Roxbury Ave									
(4141) Caneel Ct	0.06	48	R				From: Cul-de-Sac					NA		NA		10/29/2003
							To: 29-3332 Greeley Blvd									

Virginia Department of Transportation
Traffic Engineering Division
2008
Annual Average Daily Traffic Volume Estimates By Section of Route
Fairfax Maintenance Area

Route	Length	AADT	QA	4Tire	Bus	Truck				QC	K Factor	QK	Dir Factor	AAWDT	QW	Year
						2Axle	3+Axle	1Trail	2Trail							
Fairfax County																
(4141) Caneel Ct	0.28	280	R				From: 29-3332 Greeley Blvd					NA		NA		10/29/2003
							To: Dead End									
(4142) Norview Ct	0.15	190	R				From: 29-3332 Greeley Blvd					NA		NA		12/30/2001
							To: Dead End									
(4143) Seton Ct	0.04	50	R				From: Cul-de-Sac					NA		NA		11/04/2003
							To: 29-3332 Greeley Blvd									
(4144) Bellamy Ave	0.05	220	R				From: 29-3332 W, Greeley Blvd					NA		NA		01/02/2002
							To: 29-4148 Marcy Ave									
(4144) Bellamy Ave	0.07	1600	R				From: 29-4149 Ashtonbirch Dr					NA		NA		11/04/2003
							To: 29-4145 Emporia Ct									
(4144) Bellamy Ave	0.09	140	R				From: 29-4145 Emporia Ct					NA		NA		01/02/2002
							To: 29-4145 Emporia Ct									
(4144) Bellamy Ave	0.07	230	R				From: 29-3332 E, Greeley Blvd					NA		NA		01/02/2002
							To: 29-3332 E, Greeley Blvd									
(4144) Bellamy Ave	0.06	1500	R				From: 29-4147 Smithfield Ave					NA		NA		12/15/2008
							To: 29-4147 Smithfield Ave									
(4144) Bellamy Ave	0.08	2500	R				From: 29-4168 Brisbane St					NA		NA		11/04/2003
							To: 29-4168 Brisbane St									
(4144) Bellamy Ave	0.08	3300	R				From: 29-638 Rolling Lane					NA		NA		11/04/2003
							To: 29-638 Rolling Lane									
(4145) Emporia Ct	0.06	70	R				From: 29-4144 Bellamy Ave					NA		NA		01/02/2002
							To: Cul-de-Sac									
(4146) Clelia Ct	0.05	70	R				From: 29-3332 Greeley Blvd					NA		NA		11/04/2003
							To: Cul-de-Sac									
(4147) Smithfield Ave	0.17	210	R				From: 29-3332 Greeley Blvd					NA		NA		11/04/2003
							To: 29-4167 Taft Dr									
(4147) Smithfield Ave	0.32	240	R				From: 29-4167 Taft Dr					NA		NA		11/04/2003
							To: 29-4144 Bellamy Ave									
(4148) Marcy Ave	0.08	160	R				From: Dead End					NA		NA		11/04/2003
							To: 29-4150 Carr Pl									
(4148) Marcy Ave	0.11	190	R				From: 29-4150 Carr Pl					NA		NA		11/04/2003
							To: 29-4149 Ashtonbirch Dr									
(4148) Marcy Ave	0.10	120	R				From: 29-4149 Ashtonbirch Dr					NA		NA		11/04/2003
							To: 29-4144 Bellamy Ave									
(4149) Ashtonbirch Dr	0.17	190	R				From: 29-4148 Marcy Ave					NA		NA		11/04/2003
							To: 29-4144 Bellamy Ave									
(4150) Carr Pl	0.05	370	R				From: 29-3332 Greeley Blvd					NA		NA		11/04/2003
							To: 29-4148 Marcy Ave									
(4150) Carr Pl	0.08	110	R				From: 29-4148 Marcy Ave					NA		NA		01/02/2002
							To: Cul-de-Sac									
(4151) Springfield Village Dr	0.13	140	R				From: Dead End					NA		NA		11/03/2003
							To: 29-4174 Bamack Dr									

Virginia Department of Transportation
Traffic Engineering Division
2008
Annual Average Daily Traffic Volume Estimates By Section of Route
Fairfax Maintenance Area

Route	Length	AADT	QA	4Tire	Bus	Truck				QC	K Factor	QK	Dir Factor	AAWDT	QW	Year
						2Axle	3+Axle	1Trail	2Trail							
Fairfax County																
(4151) Springfield Village Dr	0.06	390	R			From: 29-4174 Bamack Dr					NA		NA			11/03/2003
(4151) Springfield Village Dr	0.08	620	R			To: 29-4173 Vancouver Rd					NA		NA			11/03/2003
(4151) Springfield Village Dr	0.10	850	R			From: 29-4152 Ontario St					NA		NA			11/03/2003
(4151) Springfield Village Dr	0.05	970	R			To: 29-4166 Sherbrooke Ct					NA		NA			11/03/2003
(4151) Springfield Village Dr	0.07	470	R			From: 29-638 Rolling Rd					NA		NA			11/03/2003
(4151) Springfield Village Dr	0.11	380	R			To: 29-4168 Brisbane St					NA		NA			11/03/2003
(4151) Springfield Village Dr	0.13	280	R			From: 29-4341 Springfield Village Ct					NA		NA			11/03/2003
						To: Dead End										
(4152) Ontario St	0.07	110	R			From: Dead End					NA		NA			11/03/2003
(4152) Ontario St	0.06	310	R			To: 29-4177 Landor Lane					NA		NA			11/03/2003
(4152) Ontario St	0.13	230	R			From: 29-4153 Birmingham Lane					NA		NA			11/03/2003
(4152) Ontario St	0.14	170	R			To: 29-4154 Edmonton Ct					NA		NA			11/03/2003
						To: 29-4151										
(4153) Birmingham Lane	0.06	490	R			From: 29-4152 Ontario St					NA		NA			11/03/2003
						To: 29-638 Rolling Lane										
(4154) Edmonton Ct	0.15	230	R			From: Dead End					NA		NA			11/03/2003
						To: 29-4152 Ontario St										
(4155) Miller Dr	0.05	330	R			From: 29-613 Beulah St					NA		NA			11/18/2008
(4155) Miller Dr	0.05	250	R			To: 29-4156 W, Colette Dr					NA		NA			11/18/2008
(4155) Miller Dr	0.20	150	R			From: 29-4157 Simms Rd					NA		NA			11/19/2008
(4155) Miller Dr	0.03	20	R			To: 29-4156 E, Colette Dr					NA		NA			1986
						To: Dead End										
(4156) Colette Dr	0.13	130	R			From: 29-4155 W, Miller Dr					NA		NA			11/18/2008
(4156) Colette Dr	0.10	110	R			To: 29-994 Renee St					NA		NA			11/18/2008
(4156) Colette Dr	0.07	60	R			From: 29-995 Gene St					NA		NA			1986
						To: 29-4155 E, Miller Dr										
(4157) Simms Rd	0.06	140	R			From: 29-8008					NA		NA			04/01/2003
						To: 29-4155 Miller Dr										
(4158) Kincardine Ct	0.11	210	R			From: Cul-de-Sac					NA		NA			12/01/2003
						To: 29-4199 Cornish Way										

Virginia Department of Transportation
 Traffic Engineering Division
 2008
 Annual Average Daily Traffic Volume Estimates By Section of Route
 Fairfax Maintenance Area

Route	Length	AADT	QA	4Tire	Bus	-----Truck-----				QC	K Factor	QK	Dir Factor	AAWDT	QW	Year
						2Axle	3+Axle	1Trail	2Trail							
Fairfax County																
(4159) Grovenor Ct	0.09	90	R			From: 29-4165 Marble Arch Way					NA		NA			1986
						To: Cul-de-Sac										
(4160) Farmwood Ct	0.09	160	R			From: 29-4129					NA		NA			12/01/2003
						To: Cul-de-Sac										
(4161) Ashfield Rd	0.04	80	R			From: Dead End					NA		NA			12/01/2003
						To: 29-4163 Freshwood Ct										
(4161) Ashfield Rd	0.06	210	R			From: 29-4127 Wexford Pl					NA		NA			12/01/2003
						To: 29-4128 Kingsbury Rd										
(4162) Lund Ct	0.03	48	R			From: 29-4125					NA		NA			12/01/2003
						To: Cul-de-Sac										
(4163) Freshwood Ct	0.05	70	R			From: 29-4161 Ashfield Rd					NA		NA			12/01/2003
						To: Cul-de-Sac										
(4164) Buckingham Palace Ct	0.04	60	R			From: Dead End					NA		NA			12/01/2003
						To: 29-4129										
(4164) Buckingham Palace Ct	0.13	180	R			From: Dead End					NA		NA			12/01/2003
						To: Dead End										
(4165) Marble Arch Way	0.08	100	R			From: Dead End					NA		NA			12/01/2003
						To: 29-4178 Hereford Ct										
(4165) Marble Arch Way	0.07	320	R			From: 29-4129					NA		NA			12/01/2003
						To: 29-4159 Grovenor Ct										
(4165) Marble Arch Way	0.07	100	R			From: Cul-de-Sac					NA		NA			12/01/2003
						To: Dead End										
(4166) Sherbrooke Ct	0.03	60	R			From: 29-4151					NA		NA			11/03/2003
						To: 29-638 Rolling Lane										
(4167) Taft Dr	0.04	170	R			From: 29-4147 Smithfield Ave					NA		NA			11/04/2003
						To: 29-4144 Bellamy Ave										
(4168) Brisbane St	0.05	490	R			From: 29-4169					NA		NA			11/05/2003
						To: 29-4170 Hathaway St										
(4168) Brisbane St	0.06	250	R			From: 29-4151					NA		NA			11/05/2003
						To: Dead End										
(4169) Cabot Ct	0.05	80	R			From: Cul-de-Sac					NA		NA			11/05/2003
						To: 29-4168 Brisbane St										
(4169) Quebec Ct	0.06	80	R			From: Cul-de-Sac					NA		NA			11/05/2003
						To: Cul-de-Sac										

Virginia Department of Transportation
 Traffic Engineering Division
 2008
 Annual Average Daily Traffic Volume Estimates By Section of Route
 Fairfax Maintenance Area

Route	Length	AADT	QA	4Tire	Bus	-----Truck-----				QC	K Factor	QK	Dir Factor	AAWDT	QW	Year
						2Axle	3+Axle	1Trail	2Trail							
Fairfax County																
(4170) Hathaway St	0.09	90	R				From: 29-4168 Brisbane St					NA		NA		11/05/2003
							To: Dead End									
(4171) Glover Ct	0.06	100	R				From: 29-638 Rolling Lane					NA		NA		11/05/2003
							To: Cul-de-Sac									
(4172) Ashford Ct	0.04	60	R				From: Cul-de-Sac					NA		NA		11/05/2003
							To: 29-638 Rolling Lane									
(4173) Vancouver Rd	0.05	310	R				From: 29-4174 Bamack Dr					NA		NA		11/03/2003
							To: 29-4188 Bluefield Ct									
(4173) Vancouver Rd	0.07	210	R				From: 29-4177 Landor Lane					NA		NA		11/03/2003
							To: 29-4175 Truro Ct									
(4173) Vancouver Rd	0.10	260	R				From: 29-4151					NA		NA		11/03/2003
							To: Dead End									
(4174) Barnack Dr	0.08	90	R				From: 29-4151					NA		NA		11/04/2003
							To: 29-4185 Elkton Dr									
(4174) Barnack Dr	0.13	330	R				From: 29-4187 Smyth St					NA		NA		11/04/2003
							To: 29-4186 Loudoun Lane									
(4174) Barnack Dr	0.06	410	R				From: 29-4173 Vancouver Rd					NA		NA		11/04/2003
							To: 29-4189 Wythe Lane									
(4174) Barnack Dr	0.15	870	R				From: 29-4514 Harland Dr					NA		NA		11/04/2003
							To: 29-638 Rolling Lane									
(4175) Truro Ct	0.04	50	R				From: 29-4173 Vancouver Rd					NA		NA		11/03/2003
							To: Cul-de-Sac									
(4176) Seventh St	0.22	190	R				From: 29-2246 Cherokee Ave					NA		NA		12/15/2008
							To: 29-4173 Vancouver Rd									
(4177) Landor Lane	0.17	230	R				From: 29-4152 Ontario St					NA		NA		11/03/2003
							To: 29-4165 Marble Arch Way									
(4178) Hereford Ct	0.11	120	R				From: Cul-de-Sac					NA		NA		12/01/2003
							To: 29-638 Rollind Rd									
(4179) Grigsby Dr	0.05	640	R				From: 29-4137 Sherborn Lane					NA		NA		10/29/2003
							To: 29-4136 Roxbury Ave									

Virginia Department of Transportation
Traffic Engineering Division
2008
Annual Average Daily Traffic Volume Estimates By Section of Route
Fairfax Maintenance Area

Route	Length	AADT	QA	4Tire	Bus	Truck				QC	K Factor	QK	Dir Factor	AAWDT	QW	Year
						2Axle	3+Axle	1Trail	2Trail							
Fairfax County																
(4180) Oakford Dr	0.20	460	R								NA			NA		10/29/2003
(4180) Oakford Dr	0.13	200	R								NA			NA		10/29/2003
(4180) Oakford Dr	0.08	230	R								NA			NA		10/29/2003
(4180) Oakford Dr	0.15	230	R								NA			NA		12/20/2001
(4181) Fenwood Dr	0.16	400	R								NA			NA		10/29/2003
(4182) Filbert Ct	0.05	90	R								NA			NA		12/20/2001
(4183) Forrester Blvd	0.77	6500	G	99%	1%	0%	0%	0%	0%	C	0.101	F	0.595	7000	G	2008
(4184) Worthing Ct	0.10	130	R								NA			NA		12/02/2003
(4185) Elkton Dr	0.08	100	R								NA			NA		11/03/2003
(4186) Loudoun Lane	0.08	110	R								NA			NA		11/03/2003
(4187) Smyth St	0.06	60	R								NA			NA		11/03/2003
(4188) Bluefield Ct	0.11	170	R								NA			NA		11/03/2003
(4189) Wythe Lane	0.05	90	R								NA			NA		11/04/2003
(4189) Wythe Lane	0.05	210	R								NA			NA		11/04/2003
(4190) Dante Ct	0.04	60	R								NA			NA		11/04/2003
(4190) Dante Ct	0.04	49	R								NA			NA		11/04/2003
(4191) Palin Pl	0.03	10	R								NA			NA		1986
(4191) Palin Pl	0.03	90	R								NA			NA		1986
(4191) Palin Pl	0.04	45	R								NA			NA		1986
(4192) Tennessee Dr	0.05	30	R								NA			NA		1986

Virginia Department of Transportation
Traffic Engineering Division
2008
Annual Average Daily Traffic Volume Estimates By Section of Route
Fairfax Maintenance Area

Route	Length	AADT	QA	4Tire	Bus	Truck				QC	K Factor	QK	Dir Factor	AAWDT	QW	Year
						2Axle	3+Axle	1Trail	2Trail							
Fairfax County																
(4193) Hayfield Rd	0.08	2600	R				From: 29-611 Telegraph Rd				NA			NA		11/19/2008
(4193) Hayfield Rd	0.06	1400	R				To: 29-4126 Bing Ct				NA			NA		11/19/2008
(4193) Hayfield Rd	0.06	680	R				From: 29-4333 Luton Pl				NA			NA		11/19/2008
(4193) Hayfield Rd	0.25	1200	R				To: 29-4334 Bridgewater Ct				NA			NA		11/19/2008
(4193) Hayfield Rd	0.18	120	R				From: 29-4129 Broadmoor St				NA			NA		1986
							To: Dead End									
(4194) Welch Ct	0.04	900	R				From: 29-4129				NA			NA		12/02/2003
(4194) Welch Ct	0.05	390	R				To: 29-4195 Shropshire Ct				NA			NA		12/02/2003
(4194) Welch Ct	0.08	190	R				From: 29-4198 Buckhaven Ct				NA			NA		12/02/2003
(4194) Welch Ct	0.05	80	R				To: 29-4197 Strathdon Ct				NA			NA		12/02/2003
							To: Cul-de-Sac									
(4195) Shropshire Ct	0.09	350	R				From: 29-4194 Welch Ct				NA			NA		12/02/2003
(4195) Shropshire Ct	0.11	170	R				To: 29-4196 Suffolk Ct				NA			NA		12/02/2003
							To: Dead End									
(4196) Suffolk Ct	0.09	160	R				From: 29-4195 Shropshire Ct				NA			NA		12/02/2003
							To: Cul-de-Sac									
(4197) Strathdon Ct	0.03	60	R				From: 29-4194 Welch Ct				NA			NA		12/02/2003
							To: Cul-de-Sac									
(4198) Buckhaven Ct	0.05	70	R				From: 29-4194 Welch Ct				NA			NA		12/02/2003
							To: Cul-de-Sac									
(4199) Cornish Way	0.12	140	R				From: Dead End				NA			NA		12/02/2003
(4199) Cornish Way	0.07	300	R				To: 29-4184 Worthing Ct				NA			NA		12/02/2003
(4199) Cornish Way	0.04	370	R				From: 29-4158 Kincardine Ct				NA			NA		12/02/2003
							To: 29-4129									
(4200) Seaton St	0.09	90	R				From: Dead End				NA			NA		1986
							To: 29-4100 Andrus Rd									
(4201) McGeorge Ter	0.17	220	R				From: Cul-de-Sac				NA			NA		12/03/2003
							To: 29-3159 Battersea Lane									
(4202) Waterside Lane	0.18	200	R				From: 29-3159 Battersea Lane				NA			NA		12/03/2003
							To: Cul-de-Sac									
(4203) Little Creek Lane	0.18	180	R				From: 29-3159 Battersea Lane				NA			NA		12/03/2003
							To: Cul-de-Sac									

Virginia Department of Transportation
Traffic Engineering Division
2008
Annual Average Daily Traffic Volume Estimates By Section of Route
Fairfax Maintenance Area

Route	Length	AADT	QA	4Tire	Bus	-----Truck-----				QC	K Factor	QK	Dir Factor	AAWDT	QW	Year
						2Axle	3+Axle	1Trail	2Trail							
Fairfax County																
(4204) Sulky Ct	0.10	140	R			From: 29-3792 Stirrup Lane					NA		NA			12/08/2003
						To: Cul-de-Sac										
(4205) Masters Ct	0.11	130	R			From: 29-3792 Stirrup Lane					NA		NA			12/08/2003
						To: Cul-de-Sac										
(4206) Oxley St	0.06	50	R			From: 29-3799 Hammond St					NA		NA			12/03/2003
						To: 29-3722 Kidd St										
(4206) Oxley St	0.03	50	R			From: Dead End					NA		NA			12/03/2003
						To: Dead End										
(4207) Imperial St	0.24	420	R			From: 29-3376 Lawrence St					NA		NA			12/03/2003
						To: 29-4212 Perch Pl										
(4208) Donelson St	0.08	390	R			From: 29-3123					NA		NA			12/03/2003
						To: 29-4209 Corcoran St										
(4208) Donelson St	0.06	240	R			From: 29-4210 Alcott St					NA		NA			12/03/2003
						To: 29-4210 Alcott St										
(4208) Donelson St	0.04	100	R			From: 29-3122 Augustine St					NA		NA			12/03/2003
						To: 29-3122 Augustine St										
(4209) Corcoran St	0.03	10	R			From: Dead End					NA		NA			12/03/2003
						To: 29-4210 Alcott St										
(4209) Corcoran St	0.10	180	R			From: 29-3128 Ashboro Dr					NA		NA			12/03/2003
						To: 29-3128 Ashboro Dr										
(4209) Corcoran St	0.19	410	R			From: 29-4208 Donelson St					NA		NA			12/03/2003
						To: 29-4208 Donelson St										
(4210) Alcott St	0.22	250	R			From: 29-4209 Corcoran St					NA		NA			12/08/2003
						To: 29-4208 Donelson St										
(4211) McClelland Pl	0.05	490	R			From: 29-836 Buckman Rd					NA		NA			12/03/2003
						To: Cul-de-Sac										
(4212) Perch Pl	0.05	70	R			From: Cul-de-Sac					NA		NA			12/03/2003
						To: 29-4207 Imperial St										
(4212) Perch Pl	0.06	120	R			From: 29-3799 Hammond St					NA		NA			12/03/2003
						To: 29-3799 Hammond St										
(4213) Central Park Dr	0.30	2600	R			From: 29-3376 Lawrence St					NA		NA			1986
						To: Dead End										
(4214) Spring Mall Dr	0.49	8400	R			From: 29-789 Loisdale Rd					NA		NA			1986
						To: 29-2677 Frontier Dr										
(4215) Toron Ct	0.09	120	R			From: 29-4230 Millway Dr					NA		NA			12/10/2003
						To: Cul-de-Sac										
(4216) Apple Hill Rd	0.22	320	R			From: 29-3795 Chancery Ct					NA		NA			12/10/2003
						To: 29-628 Parker Lane										
(4217) Lynnfield Dr	0.10	150	R			From: 29-628 S. Collingwood Rd					NA		NA			12/10/2003
						To: 29-4218 Arrow Park Dr										

Virginia Department of Transportation
Traffic Engineering Division
2008
Annual Average Daily Traffic Volume Estimates By Section of Route
Fairfax Maintenance Area

Route	Length	AADT	QA	4Tire	Bus	Truck				QC	K Factor	QK	Dir Factor	AAWDT	QW	Year
						2Axle	3+Axle	1Trail	2Trail							
Fairfax County																
(4217) Lynnfield Dr	0.06	180	R			From: 29-4218 Arrow Park Dr					NA			NA		12/10/2003
(4217) Lynnfield Dr	0.11	170	R			From: 29-4219 Stovepoint Ct					NA			NA		12/10/2003
						To: 29-628 N; 29-3600										
(4218) Arrow Park Dr	0.04	49	R			From: Cul-de-Sac					NA			NA		12/10/2003
						To: 29-4217 Lynnfield Dr										
(4219) Stovepoint Ct	0.04	47	R			From: 29-4217 Lynnfield Dr					NA			NA		12/10/2003
						To: Cul-de-Sac										
(4220) Mason Hill Dr	0.84	2400	R			From: 29-4237 Range Rd					NA			NA		1991
						To: 29-629 Fort Hunt Rd										
(4221) Windmill Lane	0.14	230	R			From: Dead End					NA			NA		12/11/2003
						To: 29-4378 Windmill Ct										
(4221) Windmill Lane	0.07	650	R			From: 29-4222 Hollingwood Dr					NA			NA		12/11/2003
						To: 29-4223 Leigh Pl										
(4221) Windmill Lane	0.08	260	R			From: 29-4223 Leigh Pl					NA			NA		12/11/2003
						To: 29-4220 Mason Hill Dr										
(4221) Windmill Lane	0.09	180	R			From: 29-4220 Mason Hill Dr					NA			NA		12/11/2003
						To: Dead End										
(4222) Hollingwood Dr	0.21	260	R			From: 29-4221 Windmille Lane					NA			NA		12/11/2003
						To: Cul-de-Sac										
(4223) Leith Place	0.05	60	R			From: Cul-de-Sac					NA			NA		12/11/2003
						To: 29-4221 Windmill Lane										
(4224) Elba Ct	0.06	60	R			From: Cul-de-Sac					NA			NA		12/10/2003
						To: 29-2069 Elba Rd										
(4225) McCloud Ct	0.09	70	R			From: 29-3302 Lagrange St					NA			NA		1986
						To: Cul-de-Sac										
(4226) Hopa Ct	0.06	80	R			From: 29-4237 Range Rd					NA			NA		12/11/2003
						To: Cul-de-Sac										
(4227) Kimbro St	0.17	180	R			From: 29-1450 Rebecca Dr					NA			NA		12/11/2003
						To: Cul-de-Sac										
(4228) Maid Marian Ct	0.07	70	R			From: Cul-de-Sac					NA			NA		12/10/2003
						To: 29-3347 Courtland Rd										
(4229) Saville Ct	0.05	30	R			From: 29-923 White Oaks Dr					NA			NA		1986
						To: Cul-de-Sac										
(4230) Millway Dr	0.05	320	R			From: 29-10368					NA			NA		12/10/2003
						To: 29-4215 Toron Ct										
(4230) Millway Dr	0.06	490	R			From: 29-4215 Toron Ct					NA			NA		12/10/2003
						To: 29-4231 Appian Ct										

Virginia Department of Transportation
Traffic Engineering Division
2008
Annual Average Daily Traffic Volume Estimates By Section of Route
Fairfax Maintenance Area

Route	Length	AADT	QA	4Tire	Bus	-----Truck-----				QC	K Factor	QK	Dir Factor	AAWDT	QW	Year
						2Axle	3+Axle	1Trail	2Trail							
Fairfax County																
(4230) Millway Dr	0.07	730	R								NA			NA		12/10/2003
(4230) Milway Dr	0.07	80	R								NA			NA		12/10/2003
(4231) Appian Ct	0.11	160	R								NA			NA		12/10/2003
(4232) Southwood Dr	0.04	30	R								NA			NA		12/15/2003
(4232) Southwood Dr	0.17	360	R								NA			NA		12/15/2003
(4232) Southwood Dr	0.05	390	R								NA			NA		12/15/2003
(4233) Mount Vernon Mem Hwy	0.03	10	R								NA			NA		12/15/2003
(4233) Mount Vernon Mem Hwy	0.09	120	R								NA			NA		12/15/2003
(4233) Mount Vernon Mem Hwy	0.02	8	R								NA			NA		12/15/2003
(4234) Nomini Lane	0.13	110	R								NA			NA		12/15/2003
(4235) Admiral Vernon Terrace	0.02	90	R								NA			NA		12/15/2003
(4236) Dandridge Ter	0.23	240	R								NA			NA		12/15/2003
(4237) Range Rd	0.19	440	R								NA			NA		12/15/2003
(4237) Range Rd	0.10	570	R								NA			NA		12/11/2003
(4237) Range Rd	0.05	1200	G	99%	0%	0%	0%	0%	0%	C	0.109	F	0.610	1300	G	2008
(4237) Range Rd	0.06	250	R								NA			NA		12/11/2003
(4237) Range Rd	0.23	120	R								NA			NA		12/11/2003
(4238) Eugene Pl	0.10	140	R								NA			NA		12/08/2003
(4239) Fircrest Pl	0.23	160	R								NA			NA		12/08/2003
(4240) Eaglebrook Ct	0.13	200	R								NA			NA		12/08/2003
(4241) Firglen Pl	0.03	130	R								NA			NA		12/08/2003

Virginia Department of Transportation
Traffic Engineering Division
2008
Annual Average Daily Traffic Volume Estimates By Section of Route
Fairfax Maintenance Area

Route	Length	AADT	QA	4Tire	Bus	-----Truck-----				QC	K Factor	QK	Dir Factor	AAWDT	QW	Year
						2Axle	3+Axle	1Trail	2Trail							
Fairfax County																
(4242) Stirrup Lane	0.06	80	R								NA			NA		12/08/2003
(4242) Stirrup Lane	0.07	170	R								NA			NA		12/08/2003
(4242) Stirrup Lane	0.11	230	R								NA			NA		12/08/2003
(4242) Stirrup Lane	0.21	480	R								NA			NA		12/08/2003
(4242) Stirrup Lane	0.02	620	R								NA			NA		12/08/2003
(4242) Stirrup Lane	0.05	790	R								NA			NA		12/08/2003
(4242) Stirrup Lane	0.05	30	R								NA			NA		12/08/2003
(4243) Porter Lane	0.16	130	R								NA			NA		12/08/2003
(4243) Porter Lane	0.23	180	R								NA			NA		12/08/2003
(4244) Brewster Dr	0.06	100	R								NA			NA		12/08/2003
(4244) Brewster Dr	0.15	260	R								NA			NA		12/08/2003
(4245) Leo Lane	0.15	330	R								NA			NA		12/08/2003
(4246) Sword Lane	0.15	120	R								NA			NA		12/08/2003
(4246) Sword Lane	0.04	250	R								NA			NA		12/08/2003
(4247) Parry Lane	0.11	60	R								NA			NA		12/08/2003
(4247) Parry Lane	0.03	180	R								NA			NA		12/08/2003
(4248) Rampart Dr	0.19	260	R								NA			NA		12/10/2003
(4248) Rampart Dr	0.13	360	R								NA			NA		12/10/2003
(4248) Rampart Dr	0.03	350	R								NA			NA		12/10/2003
(4248) Rampart Dr	0.16	260	R								NA			NA		12/10/2003
(4248) Rampart Dr	0.05	210	R								NA			NA		04/01/2003
(4248) Rampart Dr	0.07	80	R								NA			NA		04/01/2003
(4249) Stockade Dr	0.11	170	R								NA			NA		12/10/2003

Virginia Department of Transportation
Traffic Engineering Division
2008
Annual Average Daily Traffic Volume Estimates By Section of Route
Fairfax Maintenance Area

Route	Length	AADT	QA	4Tire	Bus	-----Truck-----				QC	K Factor	QK	Dir Factor	AAWDT	QW	Year
						2Axle	3+Axle	1Trail	2Trail							
Fairfax County																
(4249) Stockade Dr	0.05	170	R			From: 29-4251 Volley Ct					NA			NA		12/10/2003
(4249) Stockade Dr	0.08	270	R			From: 29-4250 Kenley Ct					NA			NA		12/10/2003
						To: 29-4248 Rampart Dr										
(4250) Kenley Ct	0.06	80	R			From: Cul-de-Sac					NA			NA		12/10/2003
						To: 29-4249 Stockade Dr										
(4251) Volley Ct	0.05	70	R			From: Cul-de-Sac					NA			NA		12/08/2003
						To: 29-4249 Stockade Dr										
(4252) Seven Woods Dr	0.30	3100	R			From: 29-836 Buckman Rd					NA			NA		12/03/2003
(4252) Seven Woods Dr	0.18	3000	R			From: 29-6005 Tamarind St					NA			NA		12/03/2003
(4252) Seven Woods Dr	0.07	1900	R			From: 29-3123 Fielding St					NA			NA		12/03/2003
						To: Cul-de-Sac										
(4253) Windbreak Dr	0.26	1900	R			From: 29-4293 Arlington Drive					NA			NA		12/10/2003
						To: Cul-de-Sac										
(4254) Carriage House Ct	0.14	220	R			From: 29-3533					NA			NA		12/15/2003
						To: Cul-de-Sac										
(4255) Craig Ave	0.13	100	R			From: 29-623 Ferry Landing Rd					NA			NA		11/12/2008
(4255) Craig Ave	0.13	70	R			From: 29-4261 Scotland Rd					NA			NA		11/12/2008
						To: 29-3109 Robertson Blvd										
(4256) Blakiston Lane	0.25	120	R			From: 29-3756 Childs Lane					NA			NA		12/08/2003
						To: 29-4242 Stirrup Lane										
(4257) Boothe St	0.13	100	R			From: 29-623 Ferry Landing Rd					NA			NA		11/12/2008
(4257) Boothe St	0.13	80	R			From: 29-4261 Scotland Rd					NA			NA		11/12/2008
						To: 29-3109 Robertson Blvd										
(4258) Maybrook Pl	0.05	40	R			From: Cul-de-Sac					NA			NA		1986
(4258) Maybrook Pl	0.13	120	R			From: 29-4261 Scotland Rd					NA			NA		11/12/2008
						To: 29-3109 Robertson Blvd										
(4259) Fairfax St	0.17	90	R			From: Dead End					NA			NA		1986
						To: 29-3109 Robertson Blvd										
(4260) Brambly Lane	0.10	110	R			From: Dead End					NA			NA		12/15/2003
						To: 29-3109 Robertson Blvd										
(4261) Scotland Rd	0.06	45	R			From: 29-4255 Craig Ave					NA			NA		11/12/2008
(4261) Scotland Rd	0.12	40	R			From: 29-4700 Heather Glen Dr					NA			NA		11/12/2008
						To: 29-4258 Maybrook Pl										

Virginia Department of Transportation
Traffic Engineering Division
2008
Annual Average Daily Traffic Volume Estimates By Section of Route
Fairfax Maintenance Area

Route	Length	AADT	QA	4Tire	Bus	-----Truck-----				QC	K Factor	QK	Dir Factor	AAWDT	QW	Year
						2Axle	3+Axle	1Trail	2Trail							
Fairfax County																
(4262) Wilton Woods Lane	0.09	90	R								NA		NA			1986
(4262) Wilton Woods Lane	0.07	690	R								NA		NA			1986
(4263) Shannon Hill Rd	0.18	580	R								NA		NA			11/13/2008
(4264) Falkstone Lane	0.09	980	R								NA		NA			12/03/2003
(4264) Falkstone Lane	0.06	980	R								NA		NA			12/03/2003
(4264) Falkstone Lane	0.21	970	R								NA		NA			12/03/2003
(4264) Falkstone Lane	0.07	910	R								NA		NA			12/03/2003
(4264) Falkstone Lane	0.08	900	R								NA		NA			12/03/2003
(4265) Fenimore Pl	0.08	60	R								NA		NA			1986
(4266) Wood Dr	0.04	40	R								NA		NA			12/15/2003
(4266) Wood Dr	0.08	190	R								NA		NA			12/15/2003
(4267) Granada St	0.08	170	R								NA		NA			12/15/2003
(4267) Granada St	0.21	330	R								NA		NA			12/15/2003
(4268) Aragon Pl	0.09	120	R								NA		NA			12/03/2003
(4269) Sevor Lane	0.12	120	R								NA		NA			12/09/2003
(4270) Wessynton Way	0.09	170	R								NA		NA			12/09/2003
(4270) Wessynton Way	0.09	210	R								NA		NA			12/09/2003
(4270) Wessynton Way	0.29	450	R								NA		NA			12/09/2003
(4270) Wessynton Way	0.11	300	R								NA		NA			12/09/2003
(4270) Wessynton Way	0.04	220	R								NA		NA			12/09/2003
(4270) Wessynton Way	0.05	170	R								NA		NA			12/09/2003
(4271) Anne Tucker Lane	0.07	160	R								NA		NA			12/09/2003

Virginia Department of Transportation
Traffic Engineering Division
2008
Annual Average Daily Traffic Volume Estimates By Section of Route
Fairfax Maintenance Area

Route	Length	AADT	QA	4Tire	Bus	Truck				QC	K Factor	QK	Dir Factor	AAWDT	QW	Year
						2Axle	3+Axle	1Trail	2Trail							
Fairfax County																
(4272) Cunningham Dr	0.50	580	R				From: SR 235 Mount Vernon Hwy				NA			NA		1991
							To: Dead End									
(4273) Doeg Indian Ct	0.07	140	R				From: 29-4270 Wessynton Way				NA			NA		12/09/2003
							To: Cul-de-Sac									
(4274) Edward Gibbs Pl	0.05	70	R				From: 29-4272 Cunningham Dr				NA			NA		12/09/2003
							To: Cul-de-Sac									
(4275) Mansion Farm Pl	0.06	80	R				From: 29-4272 Cunningham Dr				NA			NA		12/09/2003
							To: Cul-de-Sac									
(4276) Day St	0.20	710	R				From: 29-3726 Terminal Rd				NA			NA		1986
							To: Dead End									
(4277) Woodward Ave	0.19	220	R				From: 29-4278 Braddock Ave				NA			NA		12/09/2003
							To: 29-2145									
(4278) Braddock Ave	0.14	230	R				From: SR 235; 29-4279				NA			NA		12/09/2003
							To: 29-4277 Woodward Ave									
(4278) Braddock Ave	0.22	180	R				From: 29-2145				NA			NA		12/09/2003
							To: 29-2145									
(4279)	0.01	NA					From: 0.01 MS 29-4278				NA			NA		
							To: SR 235; 29-4278									
(4279)	0.01	60	R				From: Dead End				NA			NA		1986
							To: Dead End									
(4280) Vernon Ave	0.15	260	R				From: Dead End				NA			NA		12/09/2003
							To: 29-2145									
(4281)	0.16	100	R				From: Dead End				NA			NA		1986
							To: 29-623 Ferry Landing Rd									
(4282) Hadrian Ct	0.04	48	R				From: 0.04 MW 29-997				NA			NA		12/16/2003
							To: 29-997 Clermont Dr									
(4282) Hadrian Ct	0.04	60	R				From: Dead End				NA			NA		12/16/2003
							To: Dead End									
(4283) Kerrybrooke Dr	0.05	45	R				From: Dead End				NA			NA		12/16/2003
							To: 29-4284 Wessex Lane									
(4283) Kerrybrooke Dr	0.05	310	R				From: 29-4285 Shalott Ct				NA			NA		12/16/2003
							To: 29-997 Clermont Dr									
(4283) Kerrybrooke Dr	0.10	510	R				From: Dead End				NA			NA		12/16/2003
							To: Dead End									
(4284) Wessex Lane	0.10	140	R				From: 0.23 MS 29-4283				NA			NA		12/16/2003
							To: 0.13 MS 29-4283									
(4284) Wessex Lane	0.13	200	R				From: 29-4283				NA			NA		12/16/2003
							To: Dead End									
(4284) Wessex Lane	0.05	47	R				From: Dead End				NA			NA		12/16/2003
							To: Dead End									

Virginia Department of Transportation
Traffic Engineering Division
2008
Annual Average Daily Traffic Volume Estimates By Section of Route
Fairfax Maintenance Area

Route	Length	AADT	QA	4Tire	Bus	Truck				QC	K Factor	QK	Dir Factor	AAWDT	QW	Year
						2Axle	3+Axle	1Trail	2Trail							
Fairfax County																
(4285) Shalott Ct	0.08	100	R								NA		NA			12/16/2003
(4286) Dartmoor Lane	0.07	70	R								NA		NA			1986
(4286) Dartmoor Lane	0.06	40	R								NA		NA			1986
(4287) Arcross Ct	0.04	40	R								NA		NA			1986
(4288) Montell Dr	0.18	190	R								NA		NA			12/16/2003
(4289) Parkridge Lane	0.07	240	R								NA		NA			06/02/2003
(4289) Parkridge Lane	0.09	10	R								NA		NA			12/16/2003
(4290) Bedford Dr	0.17	1500	R								NA		NA			12/03/2003
(4291) Cheshire Lane	0.03	60	R								NA		NA			12/11/2003
(4291) Cheshire Lane	0.06	130	R								NA		NA			12/11/2003
(4292) Cheshire Court	0.05	45	R								NA		NA			12/11/2003
(4293) Arlington Dr	0.61	6900	R								NA		NA			12/10/2003
(4294) Delafield Place	0.13	600	R								NA		NA			1986
(4295) Richmond Hwy Frontag	0.03	60	R								NA		NA			1986
(4296) Toll Ct	0.09	130	R								NA		NA			12/10/2003
(4297) Four Seasons Ct	0.05	60	R								NA		NA			12/09/2003
(4298) Service Dr	0.06	80	R								NA		NA			12/09/2003
(4299) Currey Lane	0.06	550	R								NA		NA			12/17/2008
(4299) Currey Lane	0.06	390	R								NA		NA			12/17/2008
(4299) Currey Lane	0.03	3	R								NA		NA			1986

Virginia Department of Transportation
Traffic Engineering Division
2008
Annual Average Daily Traffic Volume Estimates By Section of Route
Fairfax Maintenance Area

Route	Length	AADT	QA	4Tire	Bus	Truck				QC	K Factor	QK	Dir Factor	AAWDT	QW	Year
						2Axle	3+Axle	1Trail	2Trail							
Fairfax County																
(4300) Macy Ave	0.13	100	R				From: 29-4000 Labrador Lane					NA		NA		1996
							To: Cul-de-Sac									
(4301) Anita Dr	0.08	590	R				From: 29-611 S, Old Colchester Rd					NA		NA		12/08/2008
							To: 29-4303 Alverton St									
(4301) Anita Dr	0.08	520	R				From: 29-4303 Alverton St					NA		NA		12/08/2008
							To: 29-4304 Amity St									
(4301) Anita Dr	0.07	710	R				From: 29-4304 Amity St					NA		NA		1986
							To: 29-4305 S, Arcade St									
(4301) Anita Dr	0.07	400	R				From: 29-4305 S, Arcade St					NA		NA		12/08/2008
							To: 29-4306 S, Apollo St									
(4301) Anita Dr	0.07	320	R				From: 29-4306 S, Apollo St					NA		NA		12/08/2008
							To: 29-4307 W, Cardiff St									
(4301) Anita Dr	0.17	230	R				From: 29-4307 W, Cardiff St					NA		NA		12/08/2008
							To: 29-4308 W, Crosby St									
(4301) Anita Dr	0.07	150	R				From: 29-4308 W, Crosby St					NA		NA		12/08/2008
							To: 29-4309 W, Dayton St									
(4301) Anita Dr	0.12	100	R				From: 29-4309 W, Dayton St					NA		NA		12/08/2008
							To: 29-4310 Lazy Point Lane									
(4301) Greene Dr	0.20	190	R				From: 29-4310 Lazy Point Lane					NA		NA		1986
							To: 29-4309 E, Dayton St									
(4301) Greene Dr	0.10	70	R				From: 29-4309 E, Dayton St					NA		NA		12/08/2008
							To: 29-4308 E, Crosby St									
(4301) Greene Dr	0.19	90	R				From: 29-4308 E, Crosby St					NA		NA		12/08/2008
							To: 29-4307 E, Cardiff St									
(4301) Greene Dr	0.14	160	R				From: 29-4307 E, Cardiff St					NA		NA		12/08/2008
							To: 29-4306 N, Apollo St									
(4301) Greene Dr	0.08	660	R				From: 29-4306 N, Apollo St					NA		NA		07/07/2000
							To: 29-4305 N, Arcade St									
(4301) Greene Dr	0.07	670	R				From: 29-4305 N, Arcade St					NA		NA		07/07/2000
							To: 29-4302 Bard St									
(4301) Greene Dr	0.06	45	R				From: 29-4302 Bard St					NA		NA		07/07/2000
							To: Dead End: Gap									
(4301) Greene Dr	0.18	120	R				From: Dead End: Gap					NA		NA		07/07/2000
							To: 29-611 Old Colchester Rd									
(4302) Bard St	0.09	820	R				From: 29-611 Old Colchester Rd					NA		NA		07/07/2000
							To: 29-4303 Alverton St									
(4302) Bard St	0.08	730	R				From: 29-4303 Alverton St					NA		NA		07/07/2000
							To: 29-4304 Amity St									
(4302) Bard St	0.09	700	R				From: 29-4304 Amity St					NA		NA		07/07/2000
							To: 29-4301									
(4303) Alverton St	0.12	150	R				From: 29-4301					NA		NA		07/07/2000
							To: 29-4302 Bard St									
(4304) Amity St	0.13	190	R				From: 29-4302 Bard St					NA		NA		07/07/2000
							To: 29-4301									
(4305) Arcade St	0.16	180	R				From: 29-4301					NA		NA		07/07/2000
							To: 29-4301									

Virginia Department of Transportation
 Traffic Engineering Division
 2008
 Annual Average Daily Traffic Volume Estimates By Section of Route
 Fairfax Maintenance Area

Route	Length	AADT	QA	4Tire	Bus	Truck				QC	K Factor	QK	Dir Factor	AAWDT	QW	Year
						2Axle	3+Axle	1Trail	2Trail							
Fairfax County																
4306 Apollo St	0.15	170	R				29-4301				NA			NA		07/07/2000
							29-4301									
4307 Cardiff St	0.06	20	R				Dead End				NA			NA		07/07/2000
							29-4301 WEST									
4307 Cardiff St	0.08	190	R				29-4301 EAST				NA			NA		07/07/2000
							29-4301									
4308 Crosby St	0.08	100	R				29-4301				NA			NA		07/07/2000
							29-4301									
4309 Dayton St	0.10	80	R				29-4301				NA			NA		07/07/2000
							29-4301									
4310 Lazy Point Lane	0.04	60	R				Dead End				NA			NA		07/07/2000
							29-4301									
4311 Rive Dr	0.04	460	R				29-623 Old Mt Vernon Rd				NA			NA		12/15/2003
							29-4313 Macklin Ct									
4311 Rive Dr	0.15	440	R				29-4312 Belle Rive Ter				NA			NA		12/15/2003
							Cul-de-Sac									
4312 Belle Rive Ter	0.17	270	R				29-4311 Rive Dr				NA			NA		12/15/2003
							Dead End									
4312 Belle Rive Ter	0.04	40	R				Cul-de-Sac				NA			NA		12/15/2003
							29-4311 Rive Dr									
4313 Macklin Ct	0.09	80	R				Cul-de-Sac				NA			NA		12/15/2003
							29-4311 Rive Dr									
4314 Ludgate Dr	0.05	150	R				Cul-de-Sac				NA			NA		05/21/2003
							29-7673 Washington Woods Dr									
4314 Ludgate Dr	0.15	80	R				29-3533				NA			NA		05/21/2003
							29-3533									
4315 Riverwood Ct	0.07	60	R				Cul-de-Sac				NA			NA		1986
							29-3996									
4316 McKinley St	0.13	640	R				29-4317 Wareham Ct				NA			NA		11/18/2008
							29-2563 Rockport Rd									
4316 McKinley St	0.06	540	R				Dead End				NA			NA		09/27/2006
							29-4316 McKinley St									
4316 McKinley St	0.03	470	R				29-4318 Saybrook Ct				NA			NA		1986
							Cul-de-Sac									
4317 Wareham Ct	0.10	320	R				29-4317 Wareham Ct				NA			NA		09/27/2006
							Cul-de-Sac									
4317 Wareham Ct	0.03	40	R				29-4317 Wareham Ct				NA			NA		1986
							Cul-de-Sac									
4318 Saybrook Ct	0.03	30	R				Cul-de-Sac				NA			NA		1986

Virginia Department of Transportation
Traffic Engineering Division
2008
Annual Average Daily Traffic Volume Estimates By Section of Route
Fairfax Maintenance Area

Route	Length	AADT	QA	4Tire	Bus	-----Truck-----				QC	K Factor	QK	Dir Factor	AAWDT	QW	Year
						2Axle	3+Axle	1Trail	2Trail							
Fairfax County																
(4319) Old Mansion Rd	0.13	100	R			From: Cul-de-Sac					NA			NA		12/15/2003
(4319) Old Mansion Rd	0.06	60	R			To: 29-3533					NA			NA		12/15/2003
(4320) River Rd	0.15	80	R			From: 29-1085 Gunston Road Way					NA			NA		07/07/2000
(4320) River Rd	0.05	100	R			To: 29-4323 Evergreen Trail					NA			NA		07/07/2000
(4320) River Rd	0.05	90	R			From: 29-1400 Fox Glove Trail					NA			NA		07/07/2000
(4321) Hunter Ridge Dr	0.10	500	R			To: 29-768 Mount Vernon Blvd					NA			NA		08/22/2005
(4321) Hunter Ridge Dr	0.20	560	R			From: 29-4385 Adel Rd					NA			NA		08/22/2005
(4322) Ankeny St	0.16	80	R			To: 29-4322 Ankeny St					NA			NA		07/07/2000
(4323) Evergreen Trail	0.20	70	R			From: 29-674 Hunter Mill Rd					NA			NA		12/08/2008
(4323) Evergreen Trail	0.13	30	R			To: 29-4321 Hunter Ridge Dr					NA			NA		1987
(4324) Shaffer Dr	0.19	1900	R			From: 29-4382 Samaga Dr					NA			NA		11/13/2008
(4324) Shaffer Dr	0.08	810	R			To: 29-1052 French Rd					NA			NA		05/19/2003
(4324) Shaffer Dr	0.09	420	R			From: 29-1647 School St					NA			NA		05/19/2003
(4324) Shaffer Dr	0.04	220	R			To: 29-8206 Bayliss Pl					NA			NA		05/19/2003
(4325) Budd Way	0.10	110	R			From: 29-8118 Bayliss Knoll Ct					NA			NA		1986
(4326) Stegen Dr	0.28	130	R			To: Cul-de-Sac					NA			NA		1986
(4327) Teresa Ann Ct	0.13	300	R			From: 29-1536					NA			NA		12/09/2003
(4328) Lantana Trail	0.15	80	R			To: 29-891 Florence Lane					NA			NA		07/07/1997
(4329) Glamis Dr	0.05	170	R			From: 29-629 Vernon View Dr					NA			NA		12/02/2003
(4329) Glamis Dr	0.04	110	R			To: Dead End					NA			NA		12/02/2003
(4329) Glamis Dr	0.05	190	R			From: 29-1085 Gunston Road Way					NA			NA		12/02/2003
(4329) Glamis Dr	0.05	190	R			To: 29-4129 NORTH					NA			NA		12/02/2003
(4329) Glamis Dr	0.04	110	R			From: 29-4332 Charlton Ct					NA			NA		12/02/2003
(4329) Glamis Dr	0.05	190	R			To: 29-4331 Sunderland Ct					NA			NA		12/02/2003
(4329) Glamis Dr	0.05	190	R			From: 29-4330 Gifford Ct					NA			NA		12/02/2003

Virginia Department of Transportation
 Traffic Engineering Division
 2008
 Annual Average Daily Traffic Volume Estimates By Section of Route
 Fairfax Maintenance Area

Route	Length	AADT	QA	4Tire	Bus	Truck				QC	K Factor	QK	Dir Factor	AAWDT	QW	Year
						2Axle	3+Axle	1Trail	2Trail							
Fairfax County																
4329 Glamis Dr	0.06	210	R			From: 29-4330 Gifford Ct					NA			NA		12/02/2003
						To: 29-4129 SOUTH										
4330 Gifford Ct	0.05	110	R			From: 29-4329 Glamis Dr					NA			NA		12/02/2003
						To: Cul-de-Sac										
4331 Sunderland Ct	0.07	140	R			From: Cul-de-Sac					NA			NA		12/02/2003
						To: 29-4329 Glamis Dr										
4332 Charlton Ct	0.06	50	R			From: Cul-de-Sac					NA			NA		12/02/2003
						To: 29-4329 Glamis Dr										
4333 Luton Pl	0.10	380	R			From: 29-4339 Bond Ct					NA			NA		12/02/2003
						To: 29-4193										
4334 Bridgewater Ct	0.03	48	R			From: Cul-de-Sac					NA			NA		12/02/2003
						To: 29-4193										
4335 Wivenhoe Ct	0.05	80	R			From: Cul-de-Sac					NA			NA		10/22/2001
						To: 29-4126 Bing Ct										
4336 Sandringham Ct	0.05	60	R			From: Cul-de-Sac					NA			NA		11/17/2003
						To: 29-4129										
4337 Castle Riding Ct	0.05	40	R			From: Cul-de-Sac					NA			NA		11/17/2003
						To: 29-4129										
4338 Farland Ct	0.04	60	R			From: Cul-de-Sac					NA			NA		11/17/2003
						To: 29-4129										
4339 Bond Ct	0.10	70	R			From: 0.10 MNW 29-4333					NA			NA		12/03/2003
						To: 29-4333 Luton Pl										
4339 Bond Ct	0.05	190	R			From: Cul-de-Sac					NA			NA		12/03/2003
						To: Dead End										
4340	0.03	40	R			From: Cul-de-Sac					NA			NA		1986
						To: 29-4129										
4341 Springfield Village Ct	0.05	80	R			From: Cul-de-Sac					NA			NA		11/05/2003
						To: 29-4151										
4342 Ferry Harbour Ct	0.12	130	R			From: Cul-de-Sac					NA			NA		12/15/2003
						To: 29-623 Ferry Landing Rd										
4343 Picardy Ct	0.07	70	R			From: 29-623 Old Mt Vernon Rd					NA			NA		12/15/2003
						To: Cul-de-Sac										
4344 Hoover Lane	0.13	230	R			From: Cul-de-Sac					NA			NA		12/08/2003
						To: 29-2192										
4345 Yardley Dr	0.08	140	R			From: Wittington Blvd					NA			NA		12/08/2003
						To: 29-4346										
4345 Yardley Dr	0.11	190	R			From: Cul-de-Sac					NA			NA		12/08/2003
						To: 29-2051 Londonderry Rd										

Virginia Department of Transportation
Traffic Engineering Division
2008
Annual Average Daily Traffic Volume Estimates By Section of Route
Fairfax Maintenance Area

Route	Length	AADT	QA	4Tire	Bus	Truck				QC	K Factor	QK	Dir Factor	AAWDT	QW	Year
						2Axle	3+Axle	1Trail	2Trail							
Fairfax County																
(4346) Yardley Ct	0.05	40	R								NA		NA			1986
(4347) Creek Dr	0.26	230	R								NA		NA			12/09/2003
(4347) Creek Dr	0.06	60	R								NA		NA			12/09/2003
(4348) Juneberry Ct	0.05	80	R								NA		NA			1986
(4349) Mulberry Ct	0.05	70	R								NA		NA			1986
(4350) Counsellor Dr	0.09	210	R								NA		NA			11/17/2008
(4350) Counsellor Dr	0.10	370	R								NA		NA			09/27/2006
(4350) Counsellor Dr	0.06	490	R								NA		NA			09/27/2006
(4350) Counsellor Dr	0.06	190	R								NA		NA			11/17/2008
(4350) Counsellor Dr	0.17	140	R								NA		NA			1986
(4351) Decree Lane	0.06	50	R								NA		NA			1986
(4352) Deed Ct	0.04	40	R								NA		NA			1986
(4353) Witness Ct	0.01	30	R								NA		NA			1986
(4354) Darrow Ct	0.04	40	R								NA		NA			1986
(4355) Statute Lane	0.08	70	R								NA		NA			1986
(4355) Statute Lane	0.07	380	R								NA		NA			09/28/2006
(4355) Statute Lane	0.07	350	R								NA		NA			09/28/2006
(4355) Statute Lane	0.09	420	R								NA		NA			09/28/2006
(4356) Judge Ct	0.06	40	R								NA		NA			1986
(4357) Sheriff Ct	0.15	120	R								NA		NA			1986
(4358) Client Dr	0.04	230	R								NA		NA			10/05/2005

Virginia Department of Transportation
Traffic Engineering Division
2008
Annual Average Daily Traffic Volume Estimates By Section of Route
Fairfax Maintenance Area

Route	Length	AADT	QA	4Tire	Bus	Truck				QC	K Factor	QK	Dir Factor	AAWDT	QW	Year
						2Axle	3+Axle	1Trail	2Trail							
Fairfax County																
(4359) Center St	0.05	60	R											NA		1986
(4359) Center St	0.06	690	R											NA		10/05/2005
(4359) Center St	0.04	2000	R											NA		10/05/2005
(4359) Center St	0.08	2200	R											NA		10/05/2005
(4359) Center St	0.08	1900	R											NA		1986
(4360) Docket Lane	0.10	90	R											NA		1986
(4361) Verdict Dr	0.04	50	R											NA		1986
(4361) Verdict Dr	0.08	620	R											NA		10/05/2005
(4362) Freda Dr	0.22	180	R											NA		1986
(4363) Richelieu Dr	0.05	160	R											NA		1997
(4363) Richelieu Dr	0.12	330	R											NA		1997
(4363) Richelieu Dr	0.06	710	R											NA		1997
(4364) Minerva Ct	0.06	80	R											NA		1997
(4365) Malraux Dr	0.07	70	R											NA		1997
(4365) Malraux Dr	0.15	170	R											NA		1997
(4365) Malraux Dr	0.11	130	R											NA		1997
(4366) Loch Lomond Dr	0.05	680	R											NA		09/27/2006
(4366) Loch Lomond Dr	0.06	320	R											NA		09/27/2006
(4366) Loch Lomond Dr	0.16	210	R											NA		09/27/2006
(4366) Loch Lomond Dr	0.04	180	R											NA		09/27/2006
(4366) Loch Lomond Dr	0.06	150	R											NA		09/27/2006
(4366) Loch Lomond Dr	0.13	340	R											NA		09/27/2006

Virginia Department of Transportation
Traffic Engineering Division
2008
Annual Average Daily Traffic Volume Estimates By Section of Route
Fairfax Maintenance Area

Route	Length	AADT	QA	4Tire	Bus	-----Truck-----				QC	K Factor	QK	Dir Factor	AAWDT	QW	Year
						2Axle	3+Axle	1Trail	2Trail							
Fairfax County																
(4367) Clyde Ct	0.05	270	R			From: 0.05 MW 29-4366					NA			NA		11/17/2008
(4367) Firth Ct	0.04	40	R			From: 29-4366 Loch Lomond Dr					NA			NA		1996
						To: Dead End										
(4368) Carmichael Dr	0.12	100	R			From: 29-4366 Loch Lomond Dr					NA			NA		1996
						To: Cul-de-Sac										
(4369) Arroyo Ct	0.03	45	R			From: Cul-de-Sac					NA			NA		1996
						To: 29-4366 Loch Lomond Dr										
(4370) Marcliff Ct	0.15	170	R			From: 29-4366 Loch Lomond Dr					NA			NA		1996
						To: Cul-de-Sac										
(4371) McChesney Ct	0.06	140	R			From: 29-3217 Garrett St					NA			NA		11/17/2008
						To: 29-4372 Lochness Ct										
(4371) McChesney Ct	0.06	70	R			From: 29-4372 Lochness Ct					NA			NA		1996
						To: Cul-de-Sac										
(4372) Lochness Ct	0.11	90	R			From: 29-4371 McChesney Ct					NA			NA		1996
						To: Cul-de-Sac										
(4373) Tartan Ct	0.08	70	R			From: 29-3217 Garrett St					NA			NA		1996
						To: Cul-de-Sac										
(4374) Steeple Run	0.09	90	R			From: 29-3217 Garrett St					NA			NA		1996
						To: Cul-de-Sac										
(4375) McDuff Ct	0.08	70	R			From: Cul-de-Sac					NA			NA		1996
						To: 29-3217 Garrett St										
(4376) Triumph Ct	0.07	110	R			From: 29-2010 Wittington Blvd					NA			NA		12/08/2003
						To: Cul-de-Sac										
(4377) Mercedes Ct	0.08	70	R			From: Cul-de-Sac					NA			NA		1986
						To: 29-2010 Wittington Blvd										
(4378) Windmill Ct	0.07	90	R			From: Cul-de-Sac					NA			NA		12/11/2003
						To: 29-4221 Windmill Lane										
(4379) Pilgrim Ct	0.10	80	R			From: 29-627 Elkin & Riverside					NA			NA		12/08/2003
						To: Cul-de-Sac										
(4380) Delphinium Trail	0.15	70	R			From: 29-600 Gunston Rd					NA			NA		07/07/2000
						To: Dead End										
(4381) Phyllmar Pl	0.11	60	R			From: 29-672 Vale Rd					NA			NA		1986
						To: Cul-de-Sac										
(4382) Samaga Dr	0.43	2	R			From: Cul-de-Sac					NA			NA		1997
						To: 0.02 MNW 29-4385										
(4382) Samaga Dr	0.02	110	R			From: 0.02 MNW 29-4385					NA			NA		1996
						To: 29-4385 Adel Rd										
(4382) Samaga Dr	0.10	510	R			From: 29-4385 Adel Rd					NA			NA		1996
						To: 29-4384 Chariton St										

Virginia Department of Transportation
Traffic Engineering Division
2008
Annual Average Daily Traffic Volume Estimates By Section of Route
Fairfax Maintenance Area

Route	Length	AADT	QA	4Tire	Bus	Truck				QC	K Factor	QK	Dir Factor	AAWDT	QW	Year
						2Axle	3+Axle	1Trail	2Trail							
Fairfax County																
(4382) Samaga Dr	0.13	800	R								NA			NA		1997
(4382) Samaga Dr	0.03	890	R								NA			NA		1997
(4382) Samaga Dr	0.23	910	R								NA			NA		1997
(4383) Clide Ct	0.11	60	R								NA			NA		1996
(4384) Chariton St	0.16	90	R								NA			NA		08/22/2005
(4384) Chariton St	0.12	70	R								NA			NA		1996
(4385) Adel Rd	0.13	90	R								NA			NA		1996
(4385) Adel Rd	0.16	190	R								NA			NA		1997
(4385) Adel Rd	0.29	310	R								NA			NA		1997
(4386) Fidelity Ct	0.13	190	R								NA			NA		12/17/2003
(4387) Sugarbush Ct	0.09	190	R								NA			NA		12/17/2003
(4388) Bromley Ct	0.06	110	R								NA			NA		12/17/2003
(4389) Whistler Ct	0.04	60	R								NA			NA		12/17/2003
(4390) Gunnell Farms Dr	0.04	500	R								NA			NA		11/17/2008
(4390) Gunnell Farms Dr	0.10	390	R								NA			NA		11/17/2008
(4390) Gunnell Farms Dr	0.11	190	R								NA			NA		11/17/2008
(4390) Gunnell Farms Dr	0.05	100	R								NA			NA		1996
(4391) Meadow Dale Ct	0.06	110	R								NA			NA		1996
(4392) Meadow Valley Dr	0.11	110	R								NA			NA		1996
(4392) Meadow Valley Dr	0.19	100	R								NA			NA		11/17/2008
(4392) Meadow Valley Dr	0.04	6	R								NA			NA		11/17/2008

Virginia Department of Transportation
Traffic Engineering Division
2008
Annual Average Daily Traffic Volume Estimates By Section of Route
Fairfax Maintenance Area

Route	Length	AADT	QA	4Tire	Bus	-----Truck-----				QC	K Factor	QK	Dir Factor	AAWDT	QW	Year
						2Axle	3+Axle	1Trail	2Trail							
Fairfax County																
(4393) Meadow Knoll Ct	0.06	90	R			From: 29-4390 Gunnell Farms Dr					NA			NA		1996
						To: Cul-de-Sac										
(4394) Carriage Ct	0.07	90	R			From: 29-3802 Post Rd					NA			NA		1996
						To: Cul-de-Sac										
(4395) Rhapsody Dr	0.09	110	R			From: Cul-de-Sac					NA			NA		1997
						To: 29-4396 Concert Ct										
(4395) Rhapsody Dr	0.05	220	R			From: 29-4395 Rhapsody Dr					NA			NA		1997
						To: 29-3991										
(4396) Concert Ct	0.14	120	R			From: 29-4395 Rhapsody Dr					NA			NA		1996
						To: Cul-de-Sac										
(4397) Bridleridge Ct	0.07	70	R			From: 0.07 MW 29-3802					NA			NA		11/17/2008
						To: 29-3802 Post Rd										
(4397) Bridleridge Ct	0.08	80	R			From: 29-3802 Post Rd					NA			NA		1996
						To: Dead End										
(4398) Pulley Ct	0.06	50	R			From: 29-710 Wakefield Chapel Rd					NA			NA		1996
						To: Cul-de-Sac										
(4399) Saddleback Ct	0.04	50	R			From: Cul-de-Sac					NA			NA		1996
						To: 29-3851 Riding Ridge Pl										
(4400) Westmeath Ct	0.05	80	R			From: Cul-de-Sac					NA			NA		12/10/2008
						To: 29-4551 Galgate Dr										
(4400) Canima Spring Ct	0.03	20	R			From: 29-4551 Galgate Dr					NA			NA		1986
						To: Cul-de-Sac										
(4401) Marlborough Rd	0.13	560	R			From: SR 123 Ox Rd					NA			NA		09/11/2001
						To: 29-4402 Buckingham Rd										
(4401) Marlborough Rd	0.13	400	R			From: 29-4402 Buckingham Rd					NA			NA		09/11/2001
						To: 29-4406 Portsmouth Rd										
(4402) Buckingham Rd	0.05	560	R			From: 29-4401 Marlborough Rd					NA			NA		09/11/2001
						To: 29-4403 Princess Anne Ct										
(4402) Buckingham Rd	0.02	90	R			From: 29-4403 Princess Anne Ct					NA			NA		1986
						To: 0.02 ME 29-4403										
(4402) Buckingham Rd	0.05	410	R			From: 0.02 ME 29-4403					NA			NA		1986
						To: 29-4406 Portsmouth Rd										
(4403) Princess Anne Ct	0.06	70	R			From: 29-4402 Buckingham Rd					NA			NA		08/15/2001
						To: Cul-de-Sac										
(4405) Ames St	0.22	140	R			From: 29-4404					NA			NA		09/11/2001
						To: 29-4685 Almond St										
(4405) Ames St	0.05	160	R			From: 29-4685 Almond St					NA			NA		1986
						To: 29-4406 Portsmouth Rd										
(4406) Portsmouth Rd	0.08	510	R			From: 29-4404					NA			NA		1986
						To: 29-4685 Almond St										
(4406) Portsmouth Rd	0.05	440	R			From: 29-4685 Almond St					NA			NA		09/10/2001
						To: 29-4686										

Virginia Department of Transportation
Traffic Engineering Division
2008
Annual Average Daily Traffic Volume Estimates By Section of Route
Fairfax Maintenance Area

Route	Length	AADT	QA	4Tire	Bus	-----Truck-----				QC	K Factor	QK	Dir Factor	AAWDT	QW	Year
						2Axle	3+Axle	1Trail	2Trail							
Fairfax County																
(4406) Portsmouth Rd	0.29	390	R				From: 29-4686							NA	NA	09/10/2001
(4406) Portsmouth Rd	0.10	500	R				To: 29-4405 Ames St							NA	NA	09/10/2001
(4406) Portsmouth Rd	0.10	430	R				From: 29-4401 Marlborough Rd							NA	NA	09/10/2001
(4406) Portsmouth Rd	0.16	820	R				To: 29-4402 Buckingham Rd							NA	NA	09/10/2001
(4406) Portsmouth Rd	0.07	840	R				From: 29-4835 Glenville St							NA	NA	09/10/2001
(4406) Portsmouth Rd	0.21	710	R				To: 29-4871 Gadsen Dr							NA	NA	09/10/2001
(4406) Portsmouth Rd	0.17	840	R				From: 29-4611 Elmira Ct							NA	NA	09/10/2001
(4406) Portsmouth Rd	0.07	2100	R				To: 29-4610 Earlham St							NA	NA	09/10/2001
(4406) Portsmouth Rd							From: 29-653 Sideburn Rd									
(4407) Mauck Ct	0.11	130	R				From: Cul-de-Sac							NA	NA	12/17/2003
(4407) Mauck Ct							To: 29-4408									
(4408) Glen Rose St	0.03	47	R				From: Dead End							NA	NA	12/17/2003
(4408) Glen Rose St	0.10	290	R				To: 29-4407 Mauck Ct							NA	NA	12/17/2003
(4408) Glen Rose St	0.14	420	R				From: 29-4409 Winterberry Lane							NA	NA	12/17/2003
(4408) Glen Rose St							To: 29-1596 Athens Rd									
(4409) Winterberry Lane	0.12	110	R				From: 29-4410							NA	NA	12/17/2003
(4409) Winterberry Lane							To: 29-4408									
(4410) Pickett Rd	0.26	1300	R				From: 29-620 Braddock Rd							NA	NA	01/29/2002
(4410) Pickett Rd	0.30	350	R				To: 29-4617 Helenwood Dr							NA	NA	01/29/2002
(4410) Pickett Rd	0.22	1600	R				From: 29-4619 Twinbrook Rd; Gap							NA	NA	1991
(4410) Pickett Rd	0.23	NA					To: Dead End; Gap									
(4410) Pickett Rd							From: 29-1596 Athens Rd									
(4410) Pickett Rd							To: Dead End									
(4411) Ardath Pl	0.03	49	R				From: 29-4410							NA	NA	12/17/2003
(4411) Ardath Pl							To: Cul-de-Sac									
(4412) Old Creek Dr	0.09	840	R				From: 29-4410							NA	NA	12/17/2003
(4412) Old Creek Dr	0.05	790	R				To: 29-4413 Hollowview Ct							NA	NA	12/17/2003
(4412) Old Creek Dr	0.17	590	R				From: 29-4414 Branchview Way							NA	NA	12/17/2003
(4412) Old Creek Dr	0.13	1100	R				To: 29-4425 Waller Rd							NA	NA	12/17/2003
(4412) Old Creek Dr							From: 29-4423 Nutwood Way									

Virginia Department of Transportation
Traffic Engineering Division
2008
Annual Average Daily Traffic Volume Estimates By Section of Route
Fairfax Maintenance Area

Route	Length	AADT	QA	4Tire	Bus	-----Truck-----				QC	K Factor	QK	Dir Factor	AAWDT	QW	Year
						2Axle	3+Axle	1Trail	2Trail							
Fairfax County																
(4413) Hollowview Ct	0.07	170	R								NA		NA			12/17/2003
(4414) Branchview Way	0.08	210	R								NA		NA			12/17/2003
(4415) Barkwood Ct	0.03	60	R								NA		NA			12/17/2003
(4415) Barkwood Ct	0.04	70	R								NA		NA			12/17/2003
(4416) Savoy Dr	0.20	150	R								NA		NA			1986
(4416) Savoy Dr	0.09	330	R								NA		NA			05/14/2002
(4417) Bede Pl	0.03	40	R								NA		NA			01/31/2002
(4418) Convento Ter	0.05	290	R								NA		NA			1997
(4418) Convento Ter	0.08	210	R								NA		NA			1997
(4418) Convento Ter	0.10	80	R								NA		NA			1997
(4419) Prado Pl	0.17	140	R								NA		NA			1997
(4420) Mill Springs Dr	0.06	190	R								NA		NA			01/07/2006
(4420) Mill Springs Dr	0.06	130	R								NA		NA			01/07/2006
(4420) Mill Springs Dr	0.08	250	R								NA		NA			01/07/2006
(4420) Mill Springs Dr	0.04	NA									NA		NA			
(4421) Pentland Pl	0.04	180	R								NA		NA			1997
(4422) Brookings Ct	0.08	100	R								NA		NA			1997
(4423) Nutwood Way	0.04	1600	R								NA		NA			12/03/2008
(4423) Nutwood Way	0.07	1800	R								NA		NA			12/03/2008
(4423) Nutwood Way	0.06	2000	R								NA		NA			12/03/2008
(4423) Nutwood Way	0.04	40	R								NA		NA			1986

Virginia Department of Transportation
Traffic Engineering Division
2008
Annual Average Daily Traffic Volume Estimates By Section of Route
Fairfax Maintenance Area

Route	Length	AADT	QA	4Tire	Bus	Truck				QC	K Factor	QK	Dir Factor	AAWDT	QW	Year
						2Axle	3+Axle	1Trail	2Trail							
Fairfax County																
(4424) Farmview Ct	0.13	110	R								NA		NA			1986
(4425) Waller Rd	0.03	80	R								NA		NA			1986
(4425) Waller Rd	0.03	9	R								NA		NA			1986
(4426) Smokewood Pl	0.07	60	R								NA		NA			1986
(4427) Kilbourne Dr	0.08	250	R								NA		NA			12/03/2008
(4427) Kilbourne Dr	0.14	210	R								NA		NA			12/03/2008
(4428) Spartan Rd	0.03	60	R								NA		NA			06/06/2000
(4428) Spartan Rd	0.12	120	R								NA		NA			06/06/2000
(4429) Redfern Ct	0.03	30	R								NA		NA			1986
(4430) Hercules Ct	0.07	90	R								NA		NA			01/31/2002
(4431) Pontiac Dr	0.09	700	R								NA		NA			12/04/2008
(4432) Tempest Pl	0.11	90	R								NA		NA			1986
(4433) Rockcrest Dr	0.10	740	R								NA		NA			1986
(4433) Rockcrest Dr	0.04	770	R								NA		NA			1986
(4433) Rockcrest Dr	0.25	820	R								NA		NA			1986
(4434) Sonata Ct	0.13	20	R								NA		NA			1986
(4435) Woodfield St	0.03	40	R								NA		NA			1986
(4436) Marley Rd	0.08	30	R								NA		NA			1986
(4437) Hillyer St	0.12	120	R								NA		NA			12/04/2008
(4437) Hillyer St	0.12	90	R								NA		NA			12/04/2008

Virginia Department of Transportation
 Traffic Engineering Division
 2008
 Annual Average Daily Traffic Volume Estimates By Section of Route
 Fairfax Maintenance Area

Route	Length	AADT	QA	4Tire	Bus	-----Truck-----				QC	K Factor	QK	Dir Factor	AAWDT	QW	Year
						2Axle	3+Axle	1Trail	2Trail							
Fairfax County																
(4438) Murdock Rd	0.08	190	R			From: 29-4427 Kilbourne Dr					NA			NA		1986
(4438) Murdock Rd	0.12	60	R			From: 29-4437 Hillier St					NA			NA		12/03/2008
(4439) Hurst Ct	0.04	40	R			From: 29-2426 Selkirk Dr					NA			NA		1986
(4440) Westfield Dr	0.13	110	R			From: 29-4437 Hillier St					NA			NA		1986
(4441) Ruffin Dr	0.08	110	R			From: Cul-de-Sac					NA			NA		07/05/2000
(4441) Ruffin Dr	0.09	210	R			From: Cul-de-Sac					NA			NA		07/05/2000
(4441) Ruffin Dr	0.06	320	R			From: 29-4442 Butler Dr					NA			NA		07/05/2000
(4442) Butler Dr	0.05	60	R			From: 29-4443 Rhett Lane					NA			NA		07/05/2000
(4443) Rhett Lane	0.14	110	R			From: 29-656 Legato Rd					NA			NA		07/05/2000
(4444) Georgian Pl	0.04	30	R			From: 29-4441 Ruffin Dr					NA			NA		1986
(4444) Georgian Way	0.21	170	R			From: Dead End					NA			NA		12/09/2008
(4444) Georgian Way	0.08	150	R			From: 29-710 Wakefield Chapel Rd					NA			NA		12/09/2008
(4445) Paul Revere Ct	0.12	100	R			From: 29-4594 Oak Forest Dr					NA			NA		1986
(4446) Leamington Ct	0.09	50	R			From: 29-4604 Declaration Ct					NA			NA		1986
(4447) Latrobe Ct	0.03	40	R			From: Cul-de-Sac					NA			NA		1997
(4448) Lynn Regis Ct	0.11	70	R			From: 29-4496 Acosta Rd					NA			NA		1986
(4449) Newdale Dr	0.08	130	R			From: Cul-de-Sac					NA			NA		12/16/2008
(4450) Kenilworth Dr	0.35	690	R			From: 29-3552					NA			NA		1991
(4450) Kenilworth Dr	0.09	1500	R			From: 29-2423					NA			NA		05/08/2003
(4450) Kenilworth Dr	0.47	1100	R			From: 29-6454 Point Longstreet Way					NA			NA		01/29/2002
						From: 29-638 Rolling Rd					NA			NA		
						From: 29-638 Rolling Lane					NA			NA		
						From: 29-3294 Kings Park Dr					NA			NA		
						From: 29-3647 Southampton Dr					NA			NA		

Virginia Department of Transportation
 Traffic Engineering Division
 2008
 Annual Average Daily Traffic Volume Estimates By Section of Route
 Fairfax Maintenance Area

Route	Length	AADT	QA	4Tire	Bus	Truck				QC	K Factor	QK	Dir Factor	AAWDT	QW	Year
						2Axle	3+Axle	1Trail	2Trail							
Fairfax County																
(4451) Kempton Dr	0.07	190	R			From: 29-3647 Southampton Dr					NA			NA		01/29/2002
(4451) Kempton Dr	0.15	210	R			From: 29-4452 Margate St					NA			NA		01/29/2002
						To: 29-4450										
(4452) Margate St	0.16	120	R			From: 29-4451 Kempton Dr					NA			NA		01/29/2002
						To: 29-4450										
(4453) Avon Ct	0.05	70	R			From: Cul-de-Sac					NA			NA		01/29/2002
						To: 29-4450										
(4454) Ventnor Lane	0.34	180	R			From: 29-3647 Southampton Dr					NA			NA		01/29/2002
						To: 29-4450										
(4455) Queen Elizabeth Blvd	0.99	1500	R			From: 29-3627 Springbrook Dr					NA			NA		12/09/2008
(4455) Queen Elizabeth Blvd	0.47	830	R			From: 29-710 Wakefield Chapel Rd					NA			NA		05/12/2003
						To: Dead End										
(4456) King Richard Dr	0.29	140	R			From: 29-4455 WEST					NA			NA		12/09/2008
(4456) King Richard Dr	0.05	200	R			From: 29-4459 Chanticleer Ave					NA			NA		12/09/2008
(4456) King Richard Dr	0.10	470	R			From: 29-4458 Ganelon Ct					NA			NA		1986
(4456) King Richard Dr	0.05	410	R			From: 29-4457 Damian Ct					NA			NA		12/09/2008
(4456) King Richard Dr	0.19	210	R			From: 29-4455 EAST					NA			NA		12/09/2008
(4456) King Richard Dr	0.10	210	R			From: 29-4445 Paul Revere Ct					NA			NA		12/09/2008
						To: 29-2430 Braeburn Rd										
(4457) Damian Ct	0.04	30	R			From: Cul-de-Sac					NA			NA		1986
						To: 29-4456 King Richard Dr										
(4458) Ganelon Ct	0.05	40	R			From: 29-4456 King Richard Dr					NA			NA		1986
						To: Cul-de-Sac										
(4459) Chanticleer Ave	0.24	90	R			From: 29-4456 King Richard Dr					NA			NA		12/09/2008
(4459) Chanticleer Ave	0.12	270	R			From: 29-4455					NA			NA		12/09/2008
(4459) Chanticleer Ave	0.02	20	R			From: 29-4629 Helen Ter					NA			NA		1986
						To: Dead End										
(4460) Centaurs Ct	0.05	70	R			From: Dead End					NA			NA		01/31/2002
(4460) Centaurs Ct	0.12	190	R			From: 29-4455					NA			NA		01/31/2002
						To: Dead End										
(4461) Ponderosa Dr	0.04	790	R			From: 29-4455 Queen Elizabeth Blvd					NA			NA		12/09/2008
						To: 29-4633 Sinon St										

Virginia Department of Transportation
Traffic Engineering Division
2008
Annual Average Daily Traffic Volume Estimates By Section of Route
Fairfax Maintenance Area

Route	Length	AADT	QA	4Tire	Bus	Truck				QC	K Factor	QK	Dir Factor	AAWDT	QW	Year
						2Axle	3+Axle	1Trail	2Trail							
Fairfax County																
(4461) Ponderosa Dr	0.08	400	R											NA	NA	12/09/2008
(4461) Ponderosa Dr	0.08	600	R											NA	NA	12/09/2008
(4461) Ponderosa Dr	0.05	630	R											NA	NA	12/09/2008
(4461) Ponderosa Dr	0.15	730	R											NA	NA	12/09/2008
(4461) Ponderosa Dr	0.05	580	R											NA	NA	12/09/2008
(4462) Regor Lane	0.10	100	R											NA	NA	12/09/2008
(4463) Willowridge Lane	0.07	50	R											NA	NA	1986
(4464) Harling Lane	0.03	20	R											NA	NA	1986
(4465) Pixie Ct	0.07	630	R											NA	NA	1997
(4465) Pixie Ct	0.05	60	R											NA	NA	1997
(4466) Chantal Lane	0.09	340	R											NA	NA	1997
(4466) Chantal Lane	0.07	140	R											NA	NA	1997
(4466) Chantal Lane	0.03	40	R											NA	NA	1997
(4467) Petros Ct	0.05	40	R											NA	NA	1997
(4468) Denise Lane	0.14	170	R											NA	NA	12/07/2005
(4469) Taylor Lane	0.08	210	R											NA	NA	01/12/2006
(4469) Taylor Lane	0.06	180	R											NA	NA	1986
(4470) Palmer St	0.16	130	G	97%	0%	2%	1%	0%	0%	C	0.152	F	0.688	130	G	2008
(4471) Willowmere Dr	0.08	580	R											NA	NA	11/02/2005
(4471) Willowmere Dr	0.09	510	R											NA	NA	11/02/2005
(4471) Willowmere Dr	0.11	670	R											NA	NA	11/02/2005

Virginia Department of Transportation
Traffic Engineering Division
2008
Annual Average Daily Traffic Volume Estimates By Section of Route
Fairfax Maintenance Area

Route	Length	AADT	QA	4Tire	Bus	Truck				QC	K Factor	QK	Dir Factor	AAWDT	QW	Year
						2Axle	3+Axle	1Trail	2Trail							
Fairfax County																
(4472) Karver Lane	0.11	250	R				From: 29-3653 Linette Lane					NA		NA		12/17/2008
							To: 29-4692 Fleming Dr									
(4473) Ector Ct	0.03	40	R				From: 29-4478 Launcelot Way					NA		NA		1997
							To: Cul-de-Sac									
(4474) Camelot Dr	0.29	270	R				From: 29-3679 King Arthur					NA		NA		01/12/2006
							To: 29-4020 Saxony Dr									
(4474) Camelot Dr	0.10	220	R				From: 29-4022 Balin Ct					NA		NA		1997
							To: Cul-de-Sac									
(4474) Camelot Dr	0.09	110	R				From: Dead End					NA		NA		1986
(4475) Merlin Way	0.07	90	R				To: 29-4477 Druid Lane					NA		NA		01/12/2006
(4475) Merlin Way	0.05	490	R				From: 29-4479 Gawaine Ct					NA		NA		01/12/2006
(4475) Merlin Way	0.08	680	R				To: 29-3679 King Arthur					NA		NA		01/12/2006
							From: Cul-de-Sac									
(4476) Galahad Ct	0.06	60	R				To: 29-3679 King Arthur					NA		NA		1997
							From: 29-4475 Merlin Way									
(4477) Druid Lane	0.10	40	R				To: 29-4478 Launcelot Way					NA		NA		1997
							From: Dead End									
(4478) Launcelot Way	0.02	30	R				To: 29-4480 Tristan Ct					NA		NA		1986
(4478) Launcelot Way	0.05	150	R				From: 29-4477 Druid Lane					NA		NA		01/12/2006
(4478) Launcelot Way	0.14	280	R				To: 29-4499 Excalibur Ct					NA		NA		01/12/2006
(4478) Launcelot Way	0.07	260	R				From: 29-4473 Ector Ct					NA		NA		01/12/2006
(4478) Launcelot Way	0.08	290	R				To: 29-4024 Guinevere Dr					NA		NA		01/12/2006
(4478) Launcelot Way	0.10	190	R				From: 29-4025 Chivalry Rd					NA		NA		01/12/2006
							To: 29-4475 Merlin Way									
(4479) Gawaine Ct	0.03	50	R				To: Cul-de-Sac					NA		NA		1997
							From: Cul-de-Sac									
(4480) Tristan Ct	0.05	40	R				To: 29-4478 Launcelot Way					NA		NA		1986
							From: 29-4483 Forsgate Pl									
(4481) Sedgfield Rd	0.10	130	R				To: 29-2538					NA		NA		09/15/2001
(4481) Sedgfield Rd	0.10	80	R				To: 29-4482 Brookridge Pl					NA		NA		09/15/2001
							From: 0.10 MS 29-4481									
(4482) Brookridge Pl	0.10	90	R				To: 29-4481 Sedgfield Rd					NA		NA		08/08/2001

Virginia Department of Transportation
Traffic Engineering Division
2008
Annual Average Daily Traffic Volume Estimates By Section of Route
Fairfax Maintenance Area

Route	Length	AADT	QA	4Tire	Bus	Truck				QC	K Factor	QK	Dir Factor	AAWDT	QW	Year
						2Axle	3+Axle	1Trail	2Trail							
Fairfax County																
(4482) Brookridge Pl	0.04	20	R			From: 29-4481 Sedgefield Rd					NA			NA		08/08/2001
						To: Dead End										
(4483) Forsgate Pl	0.05	100	R			From: 0.05 MS 29-4481					NA			NA		09/15/2001
						To: 29-4481 Sedgefield Rd										
(4483) Forsgate Pl	0.04	50	R			From: 29-4481 Sedgefield Rd					NA			NA		09/15/2001
						To: Dead End										
(4484) Ramsey Ct	0.04	30	R			From: Cul-de-Sac					NA			NA		1986
						To: 29-3294										
(4485) Minton Dr	0.07	90	R			From: Dead End					NA			NA		01/30/2002
						To: 29-4498 Limoges Dr										
(4485) Minton Dr	0.06	220	R			From: 29-4498 Limoges Dr					NA			NA		01/30/2002
						To: 29-1229 Laurel St										
(4485) Minton Dr	0.10	230	R			From: 29-1229 Laurel St					NA			NA		01/30/2002
						To: 29-4486 Haviland Ct										
(4485) Minton Dr	0.14	150	R			From: 29-4486 Haviland Ct					NA			NA		01/30/2002
						To: 29-1558 Maple Ave										
(4486) Haviland Ct	0.09	100	R			From: Cul-de-Sac					NA			NA		01/30/2002
						To: 29-4485 Minton Dr										
(4487) Worcester Dr	0.22	90	R			From: 29-1229 Laurel St					NA			NA		12/16/2008
						To: 29-1558 Maple Ave										
(4487) Worcester Dr	0.04	40	R			From: 29-1558 Maple Ave					NA			NA		1986
						To: Cul-de-Sac										
(4488) Toll House Rd	0.12	750	R			From: 29-710 Wakefield Chapel Rd					NA			NA		12/09/2008
						To: 29-4389 Whistler Ct										
(4488) Toll House Rd	0.05	680	R			From: 29-4389 Whistler Ct					NA			NA		12/09/2008
						To: 29-823 Country Lane										
(4488) Toll House Rd	0.17	260	R			From: 29-823 Country Lane					NA			NA		12/09/2008
						To: 29-4491 Holborn Ave										
(4488) Toll Houe Rd	0.18	1200	R			From: 29-4491 Holborn Ave					NA			NA		12/09/2008
						To: 29-4489 Quarter Charge Dr										
(4488) Toll House Rd	0.09	600	R			From: 29-4489 Quarter Charge Dr					NA			NA		12/09/2008
						To: 29-2453 Duncan Dr										
(4488) Toll House Rd	0.35	210	R			From: 29-2453 Duncan Dr					NA			NA		12/09/2008
						To: 29-4684										
(4488) Toll House Rd	0.15	130	R			From: 29-4684					NA			NA		12/09/2008
						To: 29-4683 Trotting Lane										
(4489) Quarter Charge Dr	0.17	90	R			From: Cul-de-Sac					NA			NA		1986
						To: 29-4490 Chartwell Ct										
(4489) Quarter Charge Dr	0.08	240	R			From: 29-4490 Chartwell Ct					NA			NA		12/09/2008
						To: 29-4488										
(4490) Chartwell Ct	0.04	30	R			From: Cul-de-Sac					NA			NA		1986
						To: 29-4489 Quarter Charge Dr										
(4491) Holborn Ave	1.16	2500	R			From: 29-710 Wakefield Chapel Rd					NA			NA		1991
						To: 29-2453 Duncan Dr										

Virginia Department of Transportation
Traffic Engineering Division
2008
Annual Average Daily Traffic Volume Estimates By Section of Route
Fairfax Maintenance Area

Route	Length	AADT	QA	4Tire	Bus	-----Truck-----				QC	K Factor	QK	Dir Factor	AAWDT	QW	Year
						2Axle	3+Axle	1Trail	2Trail							
Fairfax County																
(4492) Planters Ct	0.11	90	R				From: Cul-de-Sac				NA		NA			1986
							To: 29-4491									
(4493) Valiant Ct	0.06	47	R				From: 0.06 MS 29-4491				NA		NA			1986
							To: 29-4491									
(4493) Valiant Ct	0.06	50	R				From: 29-4491				NA		NA			1986
							To: Dead End									
(4494) Mockingbird Dr	0.17	1200	R				From: 29-2453 Duncan Dr				NA		NA			1987
							To: 29-2461									
(4495) Briar Creek Dr	0.62	1500	R				From: 29-710 Wakefield Chapel Rd				NA		NA			1991
							To: 29-2453 S, Duncan Dr						NA			
(4495) Briar Creek Dr	0.43	NA					From: 29-2453 N, Duncan Dr				NA		NA			
							To: 29-4676 Fox Harrow Lane									
(4495) Briar Creek Dr	0.14	NA					From: 29-2453 N, Duncan Dr				NA		NA			
							To: 29-4676 Fox Harrow Lane									
(4496) Acosta Rd	0.08	770	R				From: 29-2554 Okla Dr				NA		NA			12/07/2005
							To: 29-3577 Kittery Ct									
(4496) Acosta Rd	0.26	690	R				From: 29-3577 Kittery Ct				NA		NA			12/07/2005
							To: 29-4448 Lynn Regis Ct									
(4496) Acosta Rd	0.07	610	R				From: 29-4448 Lynn Regis Ct				NA		NA			12/07/2005
							To: 29-4447 Latrobe Ct									
(4496) Acosta Rd	0.07	470	R				From: 29-4447 Latrobe Ct				NA		NA			12/07/2005
							To: 29-4665 Tovito Dr									
(4496) Acosta Rd	0.23	430	R				From: 29-4665 Tovito Dr				NA		NA			12/07/2005
							To: 29-4418 Convento Ter									
(4497) Woodchuck Ct	0.05	40	R				From: Cul-de-Sac				NA		NA			1986
							To: 29-4495									
(4498) Limoges Dr	0.07	40	R				From: Dead End				NA		NA			1986
							To: 29-1558 Maple Ave									
(4498) Limoges Dr	0.17	80	R				From: 29-1558 Maple Ave				NA		NA			12/16/2008
							To: 29-4485 Minton Dr									
(4498) Limoges Dr	0.06	50	R				From: 29-4485 Minton Dr				NA		NA			1986
							To: Dead End									
(4499) Excalibur Ct	0.05	40	R				From: 29-4478 Launcelot Way				NA		NA			1986
							To: Cul-de-Sac									
(4500) Old Keene Mill Rd	0.15	49	R				From: 29-644; 29-4556				NA		NA			1986
							To: Dead End									
(4501) Roxann Rd	0.30	120	R				From: 29-611 Telegraph Rd				NA		NA			1986
							To: Dead End									
(4502) Fullerton Rd	0.96	15000	R				From: Dead End				NA		NA			1991
							To: 29-4600; Boudinot Dr									
(4502) Boudinot Dr	0.12	NA					From: 29-4600 Fullerton Rd				NA		NA			
							To: 29-790 Alban Rd									

Virginia Department of Transportation
Traffic Engineering Division
2008
Annual Average Daily Traffic Volume Estimates By Section of Route
Fairfax Maintenance Area

Route	Length	AADT	QA	4Tire	Bus	Truck				QC	K Factor	QK	Dir Factor	AAWDT	QW	Year
						2Axle	3+Axle	1Trail	2Trail							
Fairfax County																
(4503) Haute Ct	0.06	1400	R											NA		1986
(4504) Walking Horse Ct	0.05	90	R											NA		12/07/2001
(4505) Sydney Rd	0.38	60	R											NA		09/08/2000
(4506) Woodfair Dr	0.06	60	R											NA		09/05/2001
(4507) Craftown Rd	0.05	48	R											NA		09/05/2001
(4507) Craftown Rd	0.03	70	R											NA		09/08/2000
(4507) Craftown Rd	0.23	190	R											NA		11/05/2001
(4508) Wild Acre Way	0.12	80	R											NA		11/05/2001
(4509) Wedo Lane	0.05	30	R											NA		11/05/2001
(4510) Rivington Rd	0.07	270	R											NA		01/02/2002
(4510) Rivington Rd	0.20	420	R											NA		01/02/2002
(4510) Rivington Rd	0.06	720	R											NA		01/02/2002
(4511) Greenview Lane	0.12	210	R											NA		12/09/2008
(4511) Greenview Lane	0.09	320	R											NA		12/09/2008
(4511) Greenview Lane	0.14	560	R											NA		12/09/2008
(4511) Greenview Lane	0.06	260	R											NA		01/02/2002
(4511) Greenview Lane	0.05	280	R											NA		01/02/2002
(4511) Greenview Lane	0.14	470	R											NA		01/02/2002
(4512) Newby Ct	0.05	60	R											NA		01/02/2002
(4513) Brixton St	0.12	50	R											NA		12/09/2008
(4514) Harland Dr	0.08	140	R											NA		01/02/2002

Virginia Department of Transportation
Traffic Engineering Division
2008
Annual Average Daily Traffic Volume Estimates By Section of Route
Fairfax Maintenance Area

Route	Length	AADT	QA	4Tire	Bus	-----Truck-----				QC	K Factor	QK	Dir Factor	AAWDT	QW	Year
						2Axle	3+Axle	1Trail	2Trail							
Fairfax County																
(4514) Harland Dr	0.08	230	R								NA			NA		01/02/2002
(4514) Harland Dr	0.04	450	R								NA			NA		12/09/2008
(4514) Harland Dr	0.09	610	R								NA			NA		12/09/2008
(4515) Portree Ct	0.08	70	R								NA			NA		1986
(4516) Holford Lane	0.12	110	R								NA			NA		1986
(4516) Holford Lane	0.06	90	R								NA			NA		12/09/2008
(4516) Holford Lane	0.24	250	R								NA			NA		01/02/2002
(4517) Sandover Ct	0.17	210	R								NA			NA		01/02/2002
(4518) Kensal Ct	0.09	130	R								NA			NA		01/02/2002
(4519) Sue Paige Ct	0.04	30	R								NA			NA		1986
(4520) Side Saddle Rd	0.07	1200	R								NA			NA		1986
(4520) Side Saddle Rd	0.10	270	R								NA			NA		12/10/2008
(4520) Side Saddle Rd	0.10	230	R								NA			NA		12/10/2008
(4520) Side Saddle Rd	0.07	1400	R								NA			NA		12/10/2008
(4521) Huntsman Blvd	0.45	820	R								NA			NA		12/03/2001
(4521) Huntsman Blvd	0.22	1900	R								NA			NA		12/17/2008
(4521) Huntsman Blvd	0.05	2500	R								NA			NA		12/17/2008
(4521) Huntsman Blvd	1.27	9200	G	98%	1%	1%	0%	0%	0%	F	0.095	F	0.511	9900	G	2008
(4521) Huntsman Blvd	0.65	9600	G	98%	1%	1%	0%	0%	0%	C	0.094	F	0.628	10000	G	2008
(4521) Huntsman Blvd	0.64	3300	R								NA			NA		1991
(4522) Bridle Wood Dr	0.08	60	R								NA			NA		1986
(4522) Bridle Wood Dr	0.07	290	R								NA			NA		12/09/2008

Virginia Department of Transportation
Traffic Engineering Division
2008
Annual Average Daily Traffic Volume Estimates By Section of Route
Fairfax Maintenance Area

Route	Length	AADT	QA	4Tire	Bus	Truck				QC	K Factor	QK	Dir Factor	AAWDT	QW	Year
						2Axle	3+Axle	1Trail	2Trail							
Fairfax County																
(4522) Bridle Wood Dr	0.07	500	R				From: 29-4521 Huntsman Blvd				NA		NA		12/10/2008	
(4522) Bridle Wood Dr	0.07	350	R				To: 29-4523 Jenny Dee Pl				NA		NA		12/10/2008	
(4522) Bridle Wood Dr	0.03	20	R				From: 29-4525 Reynard Dr				NA		NA		1986	
							To: Dead End									
(4523) Jenny Dee Pl	0.06	180	R				From: 29-4522				NA		NA		12/10/2008	
(4523) Jenny Dee Pl	0.05	60	R				To: 29-4524 Fox Ridge Rd				NA		NA		1986	
							To: Dead End									
(4524) Fox Ridge Rd	0.15	100	R				From: 29-4523 Jenny Dee Pl				NA		NA		1986	
							To: 29-4525 Reynard Dr									
(4525) Reynard Dr	0.04	30	R				To: Dead End				NA		NA		1986	
(4525) Reynard Dr	0.19	100	R				From: 29-4520 Side Saddle Rd				NA		NA		12/10/2008	
(4525) Reynard Dr	0.16	240	R				To: 29-4530 Houndmaster Rd				NA		NA		12/10/2008	
(4525) Reynard Dr	0.06	270	R				From: 29-4526 Lynn Susan Ct				NA		NA		12/10/2008	
(4525) Reynard Dr	0.09	210	R				To: 29-4522				NA		NA		12/10/2008	
(4525) Reynard Dr	0.02	160	R				From: 29-4524 Fox Ridge Rd				NA		NA		12/10/2008	
(4525) Reynard Dr	0.13	110	R				To: 29-4527 Sandy Dr				NA		NA		1986	
							To: Dead End									
(4526) Lynn Susan Ct	0.03	20	R				From: Cul-de-Sac				NA		NA		1986	
							To: 29-4525 Reynard Dr									
(4527) Sandy Dr	0.03	10	R				From: 29-4525 Reynard Dr				NA		NA		1986	
							To: Dead End									
(4528) Grey Fox Dr	0.03	6	R				From: Dead End				NA		NA		1986	
(4528) Grey Fox Dr	0.10	310	R				To: 29-4564				NA		NA		12/09/2008	
(4528) Grey Fox Dr	0.05	300	R				From: 29-4565 Jackie Deneese Ct				NA		NA		12/09/2008	
(4528) Grey Fox Dr	0.11	310	R				To: 29-4561 Coachman Dr				NA		NA		12/09/2008	
(4528) Grey Fox Dr	0.07	260	R				From: 29-4560 Little Ann Ct				NA		NA		12/09/2008	
(4528) Grey Fox Dr	0.21	140	R				To: 29-4529 Red Jacket Rd				NA		NA		12/09/2008	
(4528) Grey Fox Dr	0.08	70	R				From: 29-4522				NA		NA		1986	
							To: Dead End									
(4529) Red Jacket Rd	0.06	310	R				From: 29-4521 Huntsman Blvd				NA		NA		12/09/2008	
							To: 29-4528 Grey Fox Dr									

Virginia Department of Transportation
Traffic Engineering Division
2008
Annual Average Daily Traffic Volume Estimates By Section of Route
Fairfax Maintenance Area

Route	Length	AADT	QA	4Tire	Bus	-----Truck-----				QC	K Factor	QK	Dir Factor	AAWDT	QW	Year
						2Axle	3+Axle	1Trail	2Trail							
Fairfax County																
(4529) Red Jacket Rd	0.07	260	R				From: 29-4528 Grey Fox Dr					NA		NA		12/09/2008
(4529) Red Jacket Rd	0.07	140	R				To: 29-4531 Terry Lynn Ct					NA		NA		12/09/2008
(4529) Red Jacket Rd	0.06	40	R				From: 29-4532 Law Ct					NA		NA		1986
							To: Dead End									
(4530) Houndmaster Rd	0.28	3400	R				From: 29-4520 Side Saddle Rd					NA		NA		1991
							To: 29-4521 Huntsman Blvd									
(4531) Terry Lynn Ct	0.06	47	R				From: 29-4529 Red Jacket Rd					NA		NA		1986
							To: Cul-de-Sac									
(4532) Law Ct	0.05	47	R				From: 29-4529 Red Jacket Rd					NA		NA		1986
							To: Cul-de-Sac									
(4533) Etta Dr	0.27	230	R				From: Nanlee Dr					NA		NA		12/10/2008
(4533) Etta Dr	0.27	110	R				To: 29-4541 W. Powder Horn Rd					NA		NA		12/10/2008
(4533) Nanlee Dr	0.17	150	R				To: 29-4541 E. Kerry Lane; Powder Horn Rd					NA		NA		12/10/2008
(4533) Nanlee Dr	0.05	220	R				To: 29-4813 Trefor Ct					NA		NA		12/10/2008
(4533) Nanlee Dr	0.08	360	R				To: 29-4542 Lavant Dr					NA		NA		1986
(4533) Etta Dr	0.06	620	R				To: Etta Dr					NA		NA		12/10/2008
(4533) Etta Dr	0.05	1600	R				To: Nanlee Dr					NA		NA		12/10/2008
(4533) Etta Dr	0.05	1600	R				To: 29-4520 Side Saddle Rd					NA		NA		12/10/2008
(4533) Etta Dr	0.05	1600	R				To: 29-640 Sydenstricker Rd					NA		NA		12/10/2008
(4534) Dianne Pl	0.09	80	R				To: Cul-de-Sac					NA		NA		1986
(4535) Belleair Rd	0.14	580	R				To: 29-4530 Houndmaster Rd					NA		NA		10/29/2001
(4535) Belleair Rd	0.06	450	R				To: 29-645 Burke Lake Rd					NA		NA		10/29/2001
(4535) Belleair Rd	0.08	60	R				To: 29-6490 Ormandy Dr					NA		NA		10/29/2001
(4535) Belleair Rd	0.08	60	R				To: 29-5976 Winnepeg Dr					NA		NA		1986
(4536) Willow Oak Pl	0.12	100	R				To: Cul-de-Sac					NA		NA		1986
(4537) Ashview Dr	0.15	140	R				To: 29-4576 Woodview Dr					NA		NA		1986
(4537) Ashview Dr	0.10	90	R				To: Cul-de-Sac					NA		NA		1986
(4538) One Penny Dr	0.23	140	R				To: 29-4576 Woodview Dr					NA		NA		08/31/2001
(4538) One Penny Dr	0.20	250	R				To: 0.10 MN 29-4576					NA		NA		08/31/2001
(4538) One Penny Dr	0.20	250	R				To: Dead End					NA		NA		08/31/2001
(4538) One Penny Dr	0.20	250	R				To: 0.23 ME Dead End					NA		NA		08/31/2001
(4538) One Penny Dr	0.20	250	R				To: 29-660 Fairfax Station Rd					NA		NA		08/31/2001

Virginia Department of Transportation
Traffic Engineering Division
2008
Annual Average Daily Traffic Volume Estimates By Section of Route
Fairfax Maintenance Area

Route	Length	AADT	QA	4Tire	Bus	-----Truck-----				QC	K Factor	QK	Dir Factor	AAWDT	QW	Year
						2Axle	3+Axle	1Trail	2Trail							
Fairfax County																
(4539) Two Penny Lane	0.05	30	R			From: 29-4538 One Penny Dr					NA			NA		08/31/2001
						To: Dead End										
(4540) Manchester St	0.21	8900	G			From: 29-714 Glen Caryln Rd					NA			9700	G	2008
						To: Arlington County Line										
(4541) Powder Horn Rd	0.07	2600	R			From: 29-4530 Houndmaster Rd					NA			NA		1986
						To: 29-4547 Deborah Ct					NA			NA		1986
(4541) Powder Horn Rd	0.19	2500	R			From: 29-4533 Etta Dr					NA			NA		12/10/2008
						To: 29-4533 Nanlee Dr; Etta Dr					NA			NA		1987
(4541) Kerry Lane	0.12	400	R			From: 29-4543 Gillings Rd					NA			NA		1986
						To: 29-4545 Dawley Ct					NA			NA		1986
(4541) Kerry Lane	0.06	440	R			From: 29-4542 Lavant Dr					NA			NA		1986
						To: 29-640 Sydenstricker Rd					NA			NA		1986
(4542) Lavant Dr	0.06	170	R			From: 29-4533 Nanlee Dr					NA			NA		12/10/2008
						To: 29-4541 Kerry Lane					NA			NA		12/10/2008
(4542) Lavant Dr	0.06	190	R			From: 29-4546 Madley Ct					NA			NA		12/10/2008
						To: 29-4544 Langport Dr					NA			NA		12/10/2008
(4543) Gillings Rd	0.09	190	R			From: 29-4551 SOUTH					NA			NA		12/10/2008
						To: 29-4552 Fairburn Dr					NA			NA		12/10/2008
(4543) Gillings Rd	0.10	210	R			From: 29-4551 NORTH					NA			NA		12/10/2008
						To: 29-4548 Kentford Dr					NA			NA		12/10/2008
(4543) Gillings Rd	0.06	490	R			From: 29-4544 Langport Dr					NA			NA		12/10/2008
						To: 29-4541					NA			NA		12/10/2008
(4544) Langport Dr	0.07	60	R			From: Dead End					NA			NA		1986
						To: 29-4549 Hadlow Dr					NA			NA		12/10/2008
(4544) Langport Dr	0.05	210	R			From: 29-4542					NA			NA		12/10/2008
						To: 29-4543 Gillings Rd					NA			NA		12/10/2008
(4545) Dawley Ct	0.06	50	R			From: Cul-de-Sac					NA			NA		1986
						To: 29-4541					NA			NA		1986
(4546) Madley Ct	0.05	40	R			From: Cul-de-Sac					NA			NA		1986
						To: 29-4542					NA			NA		1986

Virginia Department of Transportation
Traffic Engineering Division
2008
Annual Average Daily Traffic Volume Estimates By Section of Route
Fairfax Maintenance Area

Route	Length	AADT	QA	4Tire	Bus	Truck				QC	K Factor	QK	Dir Factor	AAWDT	QW	Year
						2Axle	3+Axle	1Trail	2Trail							
Fairfax County																
(4547) Deborann Ct	0.03	30	R				29-4541					NA		NA		1986
							Cul-de-Sac									
(4548) Kentford Dr	0.13	1100	R				29-640 Sydenstricker Rd					NA		NA		1986
(4548) Kentford Dr	0.06	360	R				29-4549 Hadlow Dr					NA		NA		12/10/2008
(4548) Kentford Dr	0.16	270	R				29-4550 Galgate Dr					NA		NA		12/10/2008
							29-4543 Gillings Rd									
(4549) Hadlow Dr	0.06	200	R				29-4544 Langport Dr					NA		NA		12/10/2008
(4549) Hadlow Dr	0.22	270	R				29-4548 Kentford Dr					NA		NA		12/10/2008
(4549) Hadlow Dr	0.11	490	R				29-4551					NA		NA		12/10/2008
(4549) Hadlow Dr	0.18	350	R				29-4570 Danford Lane					NA		NA		12/10/2008
(4549) Hadlow Dr	0.07	390	R				29-4573 Hadlow Ct					NA		NA		12/10/2008
(4549) Hadlow Dr	0.06	80	R				29-4567 Linden Tree Lane					NA		NA		12/10/2008
							29-4574 Dryburgh Ct									
(4550) Galgate Dr	0.14	230	R				29-4548 Kentford Dr					NA		NA		12/10/2008
(4550) Galgate Dr	0.09	200	R				29-4552 Fairburn Dr					NA		NA		12/10/2008
							29-4551									
(4551) Galgate Dr	0.04	49	R				Dead End					NA		NA		01/08/2004
(4551) Galgate Dr	0.07	320	R				29-4588 Whitson Dr					NA		NA		01/08/2004
(4551) Galgate Dr	0.07	670	R				29-4576 Woodview Dr					NA		NA		01/18/2004
(4551) Galgate Dr	0.05	940	R				29-4575 Bristlecone Pl					NA		NA		01/08/2004
(4551) Galgate Dr	0.06	1100	R				29-640 Sydenstricker Rd					NA		NA		01/08/2004
(4551) Galgate Dr	0.07	1000	R				29-4400					NA		NA		01/08/2004
(4551) Galgate Dr	0.03	1000	R				29-4554 Arley Dr					NA		NA		01/18/2004
(4551) Galgate Dr	0.10	910	R				29-4553 Ivybridge Ct					NA		NA		01/08/2004
(4551) Galgate Dr	0.04	620	R				29-4549 Hadlow Dr					NA		NA		01/08/2004
(4551) Ashbury Dr	0.04	620	R				29-4550; Ashbury Dr 29-4550 Galgate Dr					NA		NA		01/08/2004
(4551) Ashbury Dr	0.34	250	R				29-4543 S, Gillings Rd					NA		NA		01/08/2004
							29-4543 N, Gillings Rd									

Virginia Department of Transportation
 Traffic Engineering Division
 2008
 Annual Average Daily Traffic Volume Estimates By Section of Route
 Fairfax Maintenance Area

Route	Length	AADT	QA	4Tire	Bus	-----Truck-----				QC	K Factor	QK	Dir Factor	AAWDT	QW	Year
						2Axle	3+Axle	1Trail	2Trail							
Fairfax County																
(4552) Fairburn Dr	0.25	60	R				From: 29-4550 Galgate Dr					NA		NA		12/10/2008
							To: 29-4543 Gillings Rd									
(4553) Ivybridge Ct	0.11	80	R				From: 29-4551					NA		NA		1986
							To: Cul-de-Sac									
(4554) Arley Dr	0.16	300	R				From: 29-5538					NA		NA		02/05/2004
							To: 29-6139 Hanks Pl					NA		NA		02/05/2004
(4554) Arley Dr	0.08	610	R				From: 29-6130 Freshaire Dr					NA		NA		02/05/2004
							To: 29-5535 Sontag Way					NA		NA		02/05/2004
(4554) Arley Dr	0.07	640	R				From: 29-6137 Flower Tuft Ct					NA		NA		02/05/2004
							To: 29-5248 Redbridge Ct					NA		NA		02/05/2004
(4554) Arley Dr	0.05	700	R				From: 29-5245 Cuttermill Pl					NA		NA		02/05/2004
							To: 29-5258 Applecross Lane					NA		NA		02/05/2004
(4554) Arley Dr	0.25	880	R				From: 29-4569 Sampal Pl					NA		NA		02/05/2004
							To: 29-4588 Whitson Dr					NA		NA		02/05/2004
(4554) Arley Dr	0.05	1300	R				From: 29-4568 Arley Pl					NA		NA		02/05/2004
							To: 29-640 Sydenstricker Rd					NA		NA		02/05/2004
(4554) Arley Dr	0.18	1600	R				From: 29-4551 Galgate Dr					NA		NA		02/05/2004
							To: Cul-de-Sac					NA		NA		12/19/2001
(4555) Greeley Ct	0.05	60	R				From: 29-3332 Greeley Blvd					NA		NA		12/19/2001
							To: 29-644; 29-4500					NA		NA		12/09/2008
(4556) Wyngate Dr	0.13	390	R				From: 29-4557 Alloway Ct					NA		NA		12/19/2001
							To: 29-3332 Greeley Blvd					NA		NA		12/19/2001
(4557) Alloway Ct	0.16	190	R				From: Cul-de-Sac					NA		NA		12/19/2001
							To: 29-4556 Wyngate Dr					NA		NA		12/09/2008
(4558) Brentford Dr	0.14	190	R				From: 29-3332 Greeley Blvd					NA		NA		12/09/2008
							To: 0.14 MN 29-3332					NA		NA		
(4558) Brentford Dr	0.02	NA					From: Cul-de-Sac					NA		NA		
							To: Cul-de-Sac					NA		NA		06/28/2001
(4559) Cub Den Ct	0.19	50	R				From: 29-643 Henderson Rd					NA		NA		06/28/2001
							To: 29-4528 Grey Fox Dr					NA		NA		1986
(4560) Little Ann Ct	0.07	60	R				From: Cul-de-Sac					NA		NA		1986
							To: Cul-de-Sac					NA		NA		

Virginia Department of Transportation
Traffic Engineering Division
2008
Annual Average Daily Traffic Volume Estimates By Section of Route
Fairfax Maintenance Area

Route	Length	AADT	QA	4Tire	Bus	Truck				QC	K Factor	QK	Dir Factor	AAWDT	QW	Year
						2Axle	3+Axle	1Trail	2Trail							
Fairfax County																
(4561) Coachman Dr	0.04	490	R				From: 29-4521 Huntsman Blvd					NA		NA		12/09/2008
(4561) Coachman Dr	0.05	390	R				To: 29-4563 Teddy Rae Ct					NA		NA		12/09/2008
(4561) Coachman Dr	0.12	230	R				From: 29-4528 Grey Fox Dr					NA		NA		12/09/2008
(4561) Coachman Dr	0.07	48	R				To: 29-4562 Barb Anne Ct					NA		NA		1986
							To: Dead End									
(4562) Barb Anne Ct	0.03	30	R				From: Cul-de-Sac					NA		NA		1986
							To: 29-4561 Coachman Dr									
(4563) Teddy Rae Ct	0.04	30	R				From: Cul-de-Sac					NA		NA		1986
							To: 29-4561 Coachman Dr									
(4564) Spur Rd	0.23	2900	R				From: Cul-de-Sac					NA		NA		1991
							To: 29-4521 Huntsman Blvd; Gap									
(4564) Spur Rd	0.45	1400	R				From: 29-5536 Gap					NA		NA		12/09/2008
							To: 29-4528 Grey Fox Dr									
(4565) Jackie Deneese Ct	0.03	20	R				From: Cul-de-Sac					NA		NA		1986
							To: 29-4528 Grey Fox Dr									
(4566) Wolf Den Rd	0.08	70	R				From: Dead End					NA		NA		07/19/2000
							To: 29-612 Yates Ford Rd									
(4567) Linden Tree Lane	0.18	460	R				From: 29-8945 Fairfax County Parkway Access Ramp					NA		NA		12/10/2008
							To: 29-4549 Hadlow Dr									
(4568) Arley Pl	0.05	40	R				From: Cul-de-Sac					NA		NA		1986
							To: 29-4554									
(4569) Sampal Pl	0.13	110	R				From: 29-4554					NA		NA		1986
							To: Cul-de-Sac									
(4570) Danford Lane	0.11	30	R				From: Dead End					NA		NA		1986
							To: 29-4571 Danford Pl									
(4570) Danford Lane	0.07	230	R				From: 29-4549 Hadlow Dr					NA		NA		12/10/2008
							To: 29-4549 Hadlow Dr									
(4571) Danford Pl	0.07	120	R				From: 29-4570 Danford Lane					NA		NA		12/10/2008
							To: 29-4572 Danford Ct									
(4571) Danford Pl	0.03	40	R				From: Cul-de-Sac					NA		NA		1986
							To: Cul-de-Sac									
(4572) Danford Ct	0.05	46	R				From: 29-4571 Danford Pl					NA		NA		1986
							To: Cul-de-Sac									
(4573) Hadlow Ct	0.16	140	R				From: 29-4549 Hadlow Dr					NA		NA		1986
							To: Cul-de-Sac									
(4574) Dryburgh Ct	0.06	60	R				From: 29-4549 Hadlow Dr					NA		NA		1986
							To: Cul-de-Sac									

Virginia Department of Transportation
Traffic Engineering Division
2008
Annual Average Daily Traffic Volume Estimates By Section of Route
Fairfax Maintenance Area

Route	Length	AADT	QA	4Tire	Bus	Truck				QC	K Factor	QK	Dir Factor	AAWDT	QW	Year
						2Axle	3+Axle	1Trail	2Trail							
Fairfax County																
(4575) Bristlecone Pl	0.06	60	R											NA		1986
(4576) Woodview Dr	0.06	60	R											NA		1986
(4576) Woodview Dr	0.05	220	R											NA		12/10/2008
(4576) Woodview Dr	0.06	150	R											NA		1986
(4576) Woodview Dr	0.08	270	R											NA		1986
(4577) Joyce Phillip Ct	0.08	70	R											NA		1986
(4578) Steven Irving Ct	0.09	80	R											NA		1986
(4579) Donna Dean Dr	0.17	290	R											NA		12/09/2008
(4579) Donna Dean Dr	0.04	30	R											NA		1986
(4580) Field Master Dr	0.18	NA												NA		
(4580) Field Master Dr	0.31	4000	R											NA		1991
(4580) Field Master Dr	0.31	NA												NA		
(4581) Shari Dr	0.18	130	R											NA		1986
(4581) Shari Dr	0.05	30	R											NA		1986
(4582) Conservation Dr	0.10	1400	R											NA		12/09/2008
(4582) Conservation Dr	0.06	1500	R											NA		12/09/2008
(4582) Conservation Dr	0.03	1700	R											NA		12/09/2008
(4582) Conservation Dr	0.04	1700	R											NA		12/09/2008
(4582) Conservation Dr	0.03	1000	R											NA		12/09/2008
(4582) Conservation Dr	0.46	780	R											NA		12/07/2001
(4582) Conservation Dr	0.06	1700	R											NA		12/07/2001
(4583) Antelope Pl	0.05	45	R											NA		1986

Virginia Department of Transportation
Traffic Engineering Division
2008
Annual Average Daily Traffic Volume Estimates By Section of Route
Fairfax Maintenance Area

Route	Length	AADT	QA	4Tire	Bus	-----Truck-----				QC	K Factor	QK	Dir Factor	AAWDT	QW	Year
						2Axle	3+Axle	1Trail	2Trail							
Fairfax County																
(4583) Antelope Pl	0.05	190	R			From: 29-4584 Riata Ct					NA			NA		12/09/2008
						To: 29-4582 Conservation Dr										
(4584) Riata Ct	0.05	80	R			From: 29-4583 Antelope Pl					NA			NA		12/07/2001
						To: Cul-de-Sac										
(4585) Cutting Horse Ct	0.13	220	R			From: Cul-de-Sac					NA			NA		12/07/2001
						To: 29-4582 Conservation Dr										
(4586) Setter Pl	0.13	200	R			From: Cul-de-Sac					NA			NA		12/07/2001
						To: 29-4582 Conservation Dr										
(4587) Spaniel Rd	0.15	150	R			From: Cul-de-Sac					NA			NA		1986
(4587) Spaniel Rd	0.10	370	R			From: 29-4591 Shotgun Ct					NA			NA		12/09/2008
						To: 29-4582 Conservation Dr										
(4588) Whitson Dr	0.23	150	R			From: 29-4551					NA			NA		12/10/2008
						To: 29-4554										
(4589) Wolf Run Lane	0.58	160	R			From: Cul-de-Sac					NA			NA		06/28/2001
						To: 29-643 Henderson Rd										
(4590) Candace Lane	0.09	460	R			From: 29-4455					NA			NA		12/09/2008
						To: 29-4634 Nero St										
(4591) Shotgun Ct	0.15	180	R			From: 29-4587 Spaniel Rd					NA			NA		02/05/2004
						To: 29-5538										
(4591) Shotgun Ct	0.06	70	R			From: Cul-de-Sac					NA			NA		02/05/2004
						To: Cul-de-Sac										
(4592) Cottontail Ct	0.08	170	R			From: 29-5560 Game Lord Dr					NA			NA		02/05/2004
						To: 29-4504 Walking Horse Ct										
(4592) Cottontail Ct	0.35	230	R			From: Cul-de-Sac					NA			NA		02/05/2004
						To: 29-4582 Conservation Dr										
(4593) Thiban Ter	0.06	100	R			From: 29-4455					NA			NA		01/31/2002
						To: Cul-de-Sac										
(4594) Oak Forest Dr	0.08	40	R			From: 29-4444					NA			NA		1986
						To: Cul-de-Sac										
(4595) Epinard Ct	0.19	170	R			From: 29-4491					NA			NA		1986
						To: Cul-de-Sac										
(4596) Philadelphia Pl	0.10	80	R			From: 29-2430 Braeburn Rd					NA			NA		1986
						To: Cul-de-Sac										
(4597) Federal Ct	0.09	70	R			From: 29-2430 Braeburn Rd					NA			NA		1986
						To: Cul-de-Sac										
(4598) King Carter Ct	0.07	46	R			From: Cul-de-Sac					NA			NA		1986
						To: 29-2430 Braeburn Rd										

Virginia Department of Transportation
 Traffic Engineering Division
 2008
 Annual Average Daily Traffic Volume Estimates By Section of Route
 Fairfax Maintenance Area

Route	Length	AADT	QA	4Tire	Bus	-----Truck-----				QC	K Factor	QK	Dir Factor	AAWDT	QW	Year
						2Axle	3+Axle	1Trail	2Trail							
Fairfax County																
(4599) Howrey Ct	0.09	70	R			From: 29-4633 Sinon St					NA			NA		1986
						To: Cul-de-Sac										
(4600) Fullerton Rd	0.21	11000	R			From: 29-4502 Boudinot Dr					NA			NA		1987
						To: 29-7100 Fairfax County Pkwy										
(4600) Fullerton Rd	0.39	11000	R			From: 29-617 Backlick Rd					NA			NA		1987
						To: Dead End										
(4601) Middlebrook St	0.07	80	R			From: 29-4602 Annapolis Ct					NA			NA		1986
						To: 29-3654 Ashmeade Dr										
(4601) Middlebrook St	0.05	120	R			From: 29-4581 Shari Dr					NA			NA		1986
						To: Cul-de-Sac										
(4602) Annapolis Ct	0.04	30	R			From: 29-4601					NA			NA		1986
						To: 29-710 Wakefield Chapel Rd										
(4604) Declaration Ct	0.06	200	R			From: 29-4444					NA			NA		12/09/2008
						To: Cul-de-Sac										
(4604) Declaration Ct	0.07	60	R			From: 29-744 Hilltop Rd					NA			NA		11/02/2005
						To: 29-4606 Merrifield Ave										
(4605) Dorr Ave	0.25	5400	R			From: 29-4605 Dorr Ave					NA			NA		11/02/2005
						To: 29-6065										
(4605) Dorr Ave	0.16	2900	R			From: Dead End					NA			NA		1986
						To: 29-4605 Dorr Ave										
(4606) Merrifield Ave	0.14	2400	R			From: 29-6065					NA			NA		11/02/2005
						To: Dead End										
(4607) Wynford Dr	0.22	190	R			From: 29-4614 Lothbury Ct					NA			NA		1997
						To: 29-4613 Pembridge Ct										
(4607) Wynford Dr	0.06	320	R			From: 29-812 Crestview Dr					NA			NA		1997
						To: 29-4609 Grosvenor Ct										
(4607) Wynford Dr	0.09	390	R			From: 29-4608 Cranleigh Ct					NA			NA		1997
						To: Cul-de-Sac										
(4607) Wynford Dr	0.07	250	R			From: 29-4608 Cranleigh Ct					NA			NA		1997
						To: 29-4609 Grosvenor Ct										
(4607) Wynford Dr	0.14	200	R			From: 29-4608 Cranleigh Ct					NA			NA		1997
						To: Cul-de-Sac										
(4607) Wynford Dr	0.05	290	R			From: 29-4608 Cranleigh Ct					NA			NA		11/14/2005
						To: Cul-de-Sac										
(4608) Cranleigh Ct	0.09	70	R			From: 29-4607 Wynford Dr					NA			NA		1997
						To: 29-4607 Wynford Dr										
(4609) Grosvenor Ct	0.07	60	R			From: Cul-de-Sac					NA			NA		1997
						To: 29-4871 Gadsen Dr										
(4610) Earham St	0.06	280	R			From: 29-4870 Briar St					NA			NA		09/12/2001
						To: 29-4870 Briar St										

Virginia Department of Transportation
Traffic Engineering Division
2008
Annual Average Daily Traffic Volume Estimates By Section of Route
Fairfax Maintenance Area

Route	Length	AADT	QA	4Tire	Bus	Truck				QC	K Factor	QK	Dir Factor	AAWDT	QW	Year
						2Axle	3+Axle	1Trail	2Trail							
Fairfax County																
(4610) Earlham St	0.05	490	R				From: 29-4870 Briar St				NA			NA		09/12/2001
							To: 29-4406 Portsmouth Rd									
(4611) Elmira Ct	0.04	40	R				From: 29-4406 Portsmouth Rd				NA			NA		08/15/2001
							To: Cul-de-Sac									
(4612) Mantua Dr	0.26	210	R				From: 29-1044				NA			NA		1997
							To: 29-1044									
(4613) Pembridge Ct	0.06	50	R				From: 29-4607 Wynford Dr				NA			NA		1997
							To: Cul-de-Sac									
(4614) Lothbury Ct	0.04	30	R				From: 29-4607 Wynford Dr				NA			NA		1986
							To: Cul-de-Sac									
(4615) Nan Mill Lane	0.03	9	R				From: 29-4410				NA			NA		1986
							To: Dead End; Gap									
(4615) Nan Mill Lane	0.05	60	R				From: 29-4619 Twinbrook Rd				NA			NA		01/24/2002
							To: 29-4619 Twinbrook Rd									
(4616) Sonjo Ct	0.05	47	R				From: Cul-de-Sac				NA			NA		1997
							To: 29-4410									
(4617) Helenwood Dr	0.08	100	R				From: 29-4621 Olde Forge Ct				NA			NA		1986
							To: 29-4410									
(4617) Helenwood Dr	0.03	40	R				From: 29-4410				NA			NA		01/24/2002
							To: Dead End									
(4618) Gramlee Cir	0.13	200	R				From: 29-4410				NA			NA		01/24/2002
							To: Cul-de-Sac									
(4619) Twinbrook Rd	0.67	1600	R				From: 29-620; 29-652				NA			NA		01/28/2002
							To: 29-4410									
(4620) Babson Ct	0.09	180	R				From: 29-4619 Twinbrook Rd				NA			NA		01/24/2002
							To: Cul-de-Sac									
(4621) Olde Forge Ct	0.04	60	R				From: 0.14 MS 29-4617				NA			NA		01/24/2002
							To: 29-4617 Helenwood Dr									
(4621) Olde Forge Ct	0.04	60	R				From: 29-4617 Helenwood Dr				NA			NA		01/24/2002
							To: Dead End									
(4622) Jomar Dr	0.13	180	R				From: Dead End				NA			NA		01/24/2001
							To: 29-4624 Libbey Dr									
(4622) Jomar Dr	0.04	190	R				From: 29-4623 Stevebrook Rd				NA			NA		1986
							To: 29-4623									
(4622) Jomar Dr	0.13	440	R				From: 29-4623				NA			NA		1986
							To: 29-4410									
(4623) Stevebrook Rd	0.18	240	R				From: 29-4622 Jomar Dr				NA			NA		01/24/2002
							To: Cul-de-Sac									
(4624) Libbey Dr	0.10	120	R				From: 29-4622 Jomar Dr				NA			NA		01/24/2002
							To: Cul-de-Sac									

Virginia Department of Transportation
Traffic Engineering Division
2008
Annual Average Daily Traffic Volume Estimates By Section of Route
Fairfax Maintenance Area

Route	Length	AADT	QA	4Tire	Bus	Truck				QC	K Factor	QK	Dir Factor	AAWDT	QW	Year
						2Axle	3+Axle	1Trail	2Trail							
Fairfax County																
(4625) St Charles Pl	0.08	130	R				From: 29-4410 Pickett Rd					NA		NA		01/24/2002
							To: Cul-de-Sac									
(4626) Tara Dr	0.12	240	R				From: Dead End					NA		NA		01/24/2002
							To: 29-4619 S, Twinbrook Rd									
(4626) Tara Dr	0.24	170	R				From: 29-4619 S, Twinbrook Rd					NA		NA		1986
							To: 29-4619 N, Twinbrook Rd									
(4626) Tara Dr	0.11	170	R				From: 29-4619 N, Twinbrook Rd					NA		NA		01/24/2002
							To: Dead End									
(4627) Lawn Ct	0.14	220	R				From: 29-4619 Twinbrook Rd					NA		NA		01/24/2002
							To: Cul-de-Sac									
(4628) Berwynd Ct	0.03	40	R				From: Cul-de-Sac					NA		NA		08/08/2001
							To: 29-2560 Berwynd Dr									
(4629) Helen Ter	0.03	30	R				From: Dead End					NA		NA		1986
							To: 29-4630 Midas Ct									
(4629) Helen Ter	0.05	170	R				From: 29-4630 Midas Ct					NA		NA		12/09/2008
							To: 29-4459 Chanticleer Ave									
(4630) Midas Ct	0.03	30	R				From: Cul-de-Sac					NA		NA		1986
							To: 29-4629 Helen Ter									
(4631) Magdalene Ct	0.05	60	R				From: Cul-de-Sac					NA		NA		01/31/2002
							To: 29-4455									
(4631) Magdalene Ct	0.03	40	R				From: 29-4455					NA		NA		01/31/2002
							To: Cul-de-Sac									
(4632) Dora Ct	0.10	150	R				From: 29-4455					NA		NA		01/31/2002
							To: Cul-de-Sac									
(4633) Sinon St	0.13	600	R				From: 29-4461					NA		NA		12/09/2008
							To: 29-4599 Howrey Ct									
(4633) Sinon St	0.07	650	R				From: 29-4599 Howrey Ct					NA		NA		12/09/2008
							To: 29-2430 Braeburn Rd									
(4634) Nero St	0.06	80	R				From: Dead End					NA		NA		1986
							To: 29-4590 Candace Lane									
(4634) Nero St	0.12	450	R				From: 29-4590 Candace Lane					NA		NA		12/09/2008
							To: 29-4461									
(4635) Rosedale Lane	0.06	45	R				From: Cul-de-Sac From West					NA		NA		1986
							To: 29-4461									
(4635) Rosedale Lane	0.06	49	R				From: 29-4461					NA		NA		1986
							To: Cul-de-Sac									
(4636) Tarheel Way	0.11	170	R				From: Dead End					NA		NA		01/31/2002
							To: 29-4455									
(4636) Tarheel Way	0.07	200	R				From: 29-4455					NA		NA		12/09/2008
							To: 29-4637 Kenan Ct									
(4636) Tarheel Way	0.08	130	R				From: 29-4637 Kenan Ct					NA		NA		12/09/2008
							To: 29-4639 Hogans Lake Pl									

Virginia Department of Transportation
Traffic Engineering Division
2008
Annual Average Daily Traffic Volume Estimates By Section of Route
Fairfax Maintenance Area

Route	Length	AADT	QA	4Tire	Bus	-----Truck-----				QC	K Factor	QK	Dir Factor	AAWDT	QW	Year
						2Axle	3+Axle	1Trail	2Trail							
Fairfax County																
(4636) Tarheel Way	0.02	5	R								NA		NA			1986
(4637) Kenan Ct	0.03	60	R								NA		NA			01/31/2002
(4638) Old Well Rd	0.08	120	R								NA		NA			01/31/2002
(4639) Hogans Lake Pl	0.04	50	R								NA		NA			01/31/2002
(4640) Beaverdam Ct	0.04	70	R								NA		NA			01/31/2002
(4641) Bayard Pl	0.13	90	R								NA		NA			1986
(4642) Hermitage Dr	0.08	90	R								NA		NA			01/24/2002
(4643) Briar Patch Lane	0.07	980	R								NA		NA			12/16/2008
(4643) Briar Patch Lane	0.12	500	R								NA		NA			12/16/2008
(4643) Briar Patch Lane	0.09	260	R								NA		NA			1986
(4644) Briarwood Pl	0.08	80	R								NA		NA			1986
(4645) Novar Dr	0.24	200	R								NA		NA			12/17/2008
(4646) Lee Corner Rd	0.51	6700	G	99%	0%	1%	0%	0%	0%	F	NA		7400	G		2008
(4646) Lee Corner Rd	0.61	5400	G	99%	0%	1%	0%	0%	0%	C	NA		5800	G		2008
(4647) Mapleton Dr	0.24	170	R								NA		NA			12/17/2008
(4648) Tabscott Dr	0.62	1200	R								NA		NA			12/17/2008
(4648) Tabscott Dr	0.30	1900	R								NA		NA			12/17/2008
(4649) Bintree Ct	0.03	50	R								NA		NA			01/20/2004
(4650) Frontage Rd	0.03	390	R								NA		NA			1986
(4650) Frontage Rd	0.10	1400	R								NA		NA			12/17/2008

Virginia Department of Transportation
Traffic Engineering Division
2008
Annual Average Daily Traffic Volume Estimates By Section of Route
Fairfax Maintenance Area

Route	Length	AADT	QA	4Tire	Bus	-----Truck-----				QC	K Factor	QK	Dir Factor	AAWDT	QW	Year
						2Axle	3+Axle	1Trail	2Trail							
Fairfax County																
(4650) Frontage Rd	0.05	30	R				From: 29-4646 Lee Corner Rd				NA			NA		1986
							To: Dead End									
(4651) Pennsboro Dr	0.37	1600	R				From: 29-4951 Galesbury Lane				NA			NA		12/17/2008
							To: 29-4887 Ellendale Dr									
(4651) Pennsboro Dr	0.35	690	R				From: 29-4648 E, Tabscott Dr				NA			NA		12/17/2008
							To: Cul-de-Sac									
(4652) Willoughby Ct	0.09	160	R				From: 29-4651				NA			NA		08/25/2001
							To: 29-4646 Lee Corner Rd									
(4653) Pitkin Ct	0.08	60	R				From: Cul-de-Sac				NA			NA		09/18/2000
							To: Dead End									
(4654) Fulmer Dr	0.09	6	R				From: 29-4655 De Haven Dr				NA			NA		1986
							To: 29-4646 Lee Corner Rd									
(4654) Fulmer Dr	0.08	1000	R				From: 29-4654 Fulmer Dr				NA			NA		12/17/2008
							To: 29-4657 Adelphi Ct									
(4655) De Haven Dr	0.08	140	R				From: 29-4651				NA			NA		12/17/2008
							To: Dead End									
(4655) De Haven Dr	0.11	190	R				From: 29-4651 SOUTH				NA			NA		12/17/2008
							To: 29-4950 E, Penwith Ct									
(4655) De Haven Dr	0.13	130	R				From: 29-4950 W, Penwith Ct				NA			NA		1986
							To: 29-4951 N, Galesbury Lane									
(4656) Newport Dr	0.17	500	R				From: 29-4655 De Haven Dr				NA			NA		09/18/2000
							To: Cul-de-Sac									
(4656) Newport Dr	0.07	610	R				From: Cul-de-Sac				NA			NA		08/25/2001
							To: 29-4661 Kincaid Ct									
(4656) Newport Dr	0.11	830	R				From: 29-4651				NA			NA		01/20/2004
							To: Cul-de-Sac									
(4657) Adelphi Ct	0.05	70	R				From: Dead End				NA			NA		08/08/2001
							To: 29-620 Braddock Rd									
(4660) Doyle Rd	0.95	100	R				From: 29-7885 Hampton Forest Way				NA			NA		08/08/2001
							To: 29-4651									
(4660) Homewood Way	0.05	700	R				From: 29-4658 Kincaid Pl				NA			NA		01/20/2004
							To: 29-4887 Ellendale Dr									
(4661) Kincaid Ct	0.14	230	R				From: 29-4651				NA			NA		01/20/2004
							To: Dead End									
(4661) Kincaid Ct	0.07	250	R				From: 29-4658 Kincaid Pl				NA			NA		01/20/2004
							To: 29-4887 Ellendale Dr									
(4661) Kincaid Ct	0.04	110	R				From: Dead End				NA			NA		08/25/2001
							To: Dead End									

Virginia Department of Transportation
Traffic Engineering Division
2008
Annual Average Daily Traffic Volume Estimates By Section of Route
Fairfax Maintenance Area

Route	Length	AADT	QA	4Tire	Bus	Truck				QC	K Factor	QK	Dir Factor	AAWDT	QW	Year
						2Axle	3+Axle	1Trail	2Trail							
Fairfax County																
(4662) Briarton Dr	0.13	430	R				From: 29-4648 EAST					NA		NA		01/20/2004
(4662) Briarton Dr	0.04	360	R				To: 29-6476					NA		NA		01/20/2004
(4662) Briarton Dr	0.09	240	R				From: 29-6478 Gumwood Ct					NA		NA		01/20/2004
(4662) Briarton Dr	0.09	410	R				To: 29-4299 Currey Lane					NA		NA		01/20/2004
(4662) Briarton Dr							From: 29-4648 WEST									
(4663) Carmel Lane	0.10	160	R				To: 29-4651					NA		NA		01/20/2004
(4663) Carmel Lane	0.06	190	R				From: 29-4888 Carmel Ter					NA		NA		01/20/2004
(4664) Robert Evans Dr	0.14	60	R				To: 29-4887 Ellendale Dr					NA		NA		1986
(4665) Tovito Dr	0.46	480	R				From: 29-1475					NA		NA		1997
(4666) Turkey Creek Ct	0.08	60	R				To: Cul-de-Sac					NA		NA		1986
(4667) Necostin Way	0.04	30	R				From: 29-4496 Acosta Rd					NA		NA		1986
(4668) Prudence Dr	0.10	280	R				To: Dead End					NA		NA		12/17/2008
(4668) Prudence Dr	0.10	190	R				From: Cul-de-Sac					NA		NA		12/17/2008
(4669) Margaret Lane	0.05	310	R				To: 29-2235					NA		NA		05/12/2003
(4670) Stone Haven Dr	0.06	410	R				From: 29-2235					NA		NA		12/17/2008
(4670) Stone Haven Dr	0.06	370	R				To: 29-4693 Woodland Way					NA		NA		12/17/2008
(4670) Stone Haven Dr	0.06	370	R				From: 29-4673 Dulce Ct					NA		NA		12/17/2008
(4670) Stone Haven Dr	0.05	470	R				To: 29-4675 Althea Dr					NA		NA		1986
(4671) Aberdeen Ct	0.06	100	R				From: 29-4693 Woodland Way					NA		NA		01/31/2002
(4671) Regency Ct	0.08	120	R				To: 29-7869 Margaret Ct					NA		NA		01/31/2002
(4670) Stone Haven Dr	0.07	220	R				From: Cul-de-Sac					NA		NA		12/17/2008
(4670) Stone Haven Dr	0.06	370	R				To: 29-620 Braddock Rd					NA		NA		12/17/2008
(4670) Stone Haven Dr	0.06	370	R				From: 29-4671					NA		NA		12/17/2008
(4670) Stone Haven Dr	0.06	370	R				To: 29-4672					NA		NA		12/17/2008
(4670) Stone Haven Dr	0.05	470	R				From: 29-3647					NA		NA		1986
(4670) Stone Haven Dr	0.07	220	R				To: 29-4674					NA		NA		12/17/2008
(4670) Stone Haven Dr	0.07	220	R				From: 29-4690					NA		NA		12/17/2008
(4671) Aberdeen Ct	0.06	100	R				To: Cul-de-Sac					NA		NA		01/31/2002
(4671) Regency Ct	0.08	120	R				From: 29-4670 Stone Haven Dr					NA		NA		01/31/2002
(4671) Regency Ct	0.08	120	R				To: Cul-de-Sac					NA		NA		01/31/2002

Virginia Department of Transportation
Traffic Engineering Division
2008
Annual Average Daily Traffic Volume Estimates By Section of Route
Fairfax Maintenance Area

Route	Length	AADT	QA	4Tire	Bus	Truck				QC	K Factor	QK	Dir Factor	AAWDT	QW	Year
						2Axle	3+Axle	1Trail	2Trail							
Fairfax County																
(4672) Darien Ct	0.07	110	R			From: 29-4670 Stone Haven Dr					NA		NA			01/31/2002
						To: Dead End										
(4673) Dulce Ct	0.03	60	R			From: 29-4668 Prudence Dr					NA		NA			01/31/2002
						To: Cul-de-Sac										
(4674) Cockney Ct	0.11	150	R			From: 29-4670 Stone Haven Dr					NA		NA			01/31/2002
						To: Cul-de-Sac										
(4675) Althea Dr	0.07	110	R			From: Dead End					NA		NA			01/31/2002
						To: 29-3647										
(4675) Althea Dr	0.05	390	R			From: 29-4691 Charter Lane					NA		NA			12/17/2008
						To: 29-4691 Charter Lane										
(4675) Althea Dr	0.05	380	R			From: 29-4690 English Dr					NA		NA			12/17/2008
						To: 29-4690 English Dr										
(4675) Althea Dr	0.23	430	R			From: 29-4668 Prudence Dr					NA		NA			12/17/2008
						To: 29-4693 Woodland Way										
(4676) Fox Harrow Lane	0.10	120	R			From: 29-4491					NA		NA			12/09/2008
						To: 29-4495										
(4676) Fox Harrow Lane	0.04	30	R			From: Dead End					NA		NA			1986
						To: Cul-de-Sac										
(4677) Jayson Lane	0.12	20	R			From: 29-4495					NA		NA			1986
						To: 29-4495										
(4678) Nightingale Ct	0.06	48	R			From: 29-4491					NA		NA			1986
						To: Dead End										
(4679) Mynor Dr	0.04	20	R			From: 29-4491					NA		NA			1986
						To: Dead End										
(4680) Miss Anne Lane	0.05	50	R			From: Cul-de-Sac					NA		NA			1986
						To: 29-2453 Duncan Dr										
(4681) Captain Hawkins Ct	0.11	90	R			From: 29-2453 Duncan Dr					NA		NA			1986
						To: Cul-de-Sac										
(4682) Five Gates Rd	0.08	60	R			From: Cul-de-Sac					NA		NA			1986
						To: 29-2453 Duncan Dr										
(4683) Trotting Lane	0.05	47	R			From: Dead End					NA		NA			1986
						To: 29-2453; 29-4488										
(4684) Light Horse Ct	0.06	46	R			From: Cul-de-Sac					NA		NA			1986
						To: 29-4488 Toll House Rd										
(4684) Strong Spring Ct	0.06	30	R			From: Dead End					NA		NA			1986
						To: Dead End										
(4685) Almond St	0.19	160	R			From: 29-4406 Portsmouth Rd					NA		NA			09/07/2001
						To: 29-4405 Ames St										

Virginia Department of Transportation
Traffic Engineering Division
2008
Annual Average Daily Traffic Volume Estimates By Section of Route
Fairfax Maintenance Area

Route	Length	AADT	QA	4Tire	Bus	-----Truck-----				QC	K Factor	QK	Dir Factor	AAWDT	QW	Year
						2Axle	3+Axle	1Trail	2Trail							
Fairfax County																
(4686) Lindsay St	0.13	4400	R			From: 29-5833 Rippon Lodge Dr					NA			NA		09/07/2001
(4686) Lindsay St	0.08	2900	R			To: 29-7780 Steven Lee Ct					NA			NA		09/07/2001
(4686) Lindsay St	0.07	410	R			From: 29-654 Zion Dr					NA			NA		09/07/2001
(4686) Lindsay St	0.13	510	R			To: 29-4687 Colton St					NA			NA		09/07/2001
						From: 29-4406 Portsmouth Rd										
(4687) Colton St	0.12	780	R			To: 29-5833 Rippon Lodge Dr					NA			NA		02/04/2004
(4687) Colton St	0.03	800	R			From: 29-6161 Hill Cumorah Dr					NA			NA		02/04/2004
(4687) Colton St	0.05	330	R			To: 29-6160 Joshua Davis Ct					NA			NA		02/04/2004
(4687) Colton St	0.26	220	R			From: 29-654 Zion Dr					NA			NA		02/04/2004
						To: 29-4686 Lindsay St										
(4688) Stone Gate Dr	0.11	270	R			From: 29-4491					NA			NA		12/09/2008
(4688) Stone Gate Dr	0.10	240	R			To: 29-4689 Random Ct					NA			NA		12/09/2008
						From: 29-4495										
(4689) Random Ct	0.07	NA				To: Dead End					NA			NA		
(4689) Random Ct	0.04	110	R			From: 0.07 ME Dead End					NA			NA		12/09/2008
(4689) Random Ct	0.09	80	R			To: 29-4688 Stone Gate Dr					NA			NA		1986
						From: Dead End										
(4690) English Dr	0.04	180	R			To: 29-4675 Althea Dr					NA			NA		12/17/2008
(4690) English Dr	0.18	170	R			From: 29-4670 Stone Haven Dr					NA			NA		01/31/2002
						To: Dead End										
(4691) Charter Lane	0.03	10	R			From: Dead End					NA			NA		01/31/2002
						To: 29-4675 Althea Dr										
(4692) Fleming Dr	0.04	250	R			From: 29-3651 Andrea Ave					NA			NA		12/17/2008
(4692) Fleming Dr	0.14	230	R			To: 29-4472 Karver Lane					NA			NA		12/17/2008
(4692) Fleming Dr	0.07	310	R			From: 29-4694 Cicero Ct					NA			NA		12/17/2008
(4692) Fleming Dr	0.06	60	R			To: 29-4693 Woodland Way					NA			NA		01/31/2002
						From: Dead End										
(4693) Woodland Way	0.60	5400	R			To: 29-620; 29-645					NA			NA		1991
						From: 29-4455										
(4694) Cicero Ct	0.04	60	R			To: Cul-de-Sac					NA			NA		01/31/2002
						From: 29-4692 Fleming Dr										

Virginia Department of Transportation
Traffic Engineering Division
2008
Annual Average Daily Traffic Volume Estimates By Section of Route
Fairfax Maintenance Area

Route	Length	AADT	QA	4Tire	Bus	-----Truck-----				QC	K Factor	QK	Dir Factor	AAWDT	QW	Year
						2Axle	3+Axle	1Trail	2Trail							
Fairfax County																
(4695) Ventura Lane	0.08	180	R									NA		NA		12/09/2008
(4695) Ventura Lane	0.03	30	R									NA		NA		1986
(4696) Sligo Lane	0.05	30	R									NA		NA		1986
(4697) Lapham Dr	0.18	550	R									NA		NA		1997
(4697) Lapham Dr	0.19	410	R									NA		NA		1997
(4697) Lapham Dr	0.28	200	R									NA		NA		1997
(4698) Goss Rd	0.25	170	R									NA		NA		1986
(4699) Weirich Rd	0.17	3100	R									NA		NA		1991
(4699) Nester Rd	0.19	NA										NA		NA		
(4700) Heather Glen Dr	0.13	130	R									NA		NA		1986
(4700) Heather Glen Dr	0.13	210	R									NA		NA		1986
(4701) Colts Neck Rd	0.83	1300	G	98%	1%	1%	0%	0%	0%	F	NA		1400	G		2008
(4701) Colts Neck Rd	0.85	10000	G	98%	1%	1%	0%	0%	0%	C	NA		11000	G		2008
(4702) Quorn Lane	0.28	230	R									NA		NA		1996
(4703) Steeplechase Dr	0.52	2200	G	99%	1%	0%	0%	0%	0%	F	NA		2400	G		2008
(4703) Steeplechase Dr	0.66	1700	G	99%	1%	0%	0%	0%	0%	C	NA		1900	G		2008
(4703) Steeplechase Dr	0.07	980	R									NA		NA		08/06/2006
(4703) Steeplechase Dr	0.02	450	R									NA		NA		08/06/2006
(4703) Steeplechase Dr	0.04	370	R									NA		NA		08/08/2006
(4703) Steeplechase Dr	0.07	310	R									NA		NA		08/06/2006
(4704) Whip Rd	0.07	180	R									NA		NA		12/17/2008
(4704) Whip Rd	0.10	180	R									NA		NA		12/17/2008

Virginia Department of Transportation
Traffic Engineering Division
2008
Annual Average Daily Traffic Volume Estimates By Section of Route
Fairfax Maintenance Area

Route	Length	AADT	QA	4Tire	Bus	-----Truck-----				QC	K Factor	QK	Dir Factor	AAWDT	QW	Year
						2Axle	3+Axle	1Trail	2Trail							
Fairfax County																
(4705) Trophy Lane	0.11	120	R			From: 0.11 MN 29-4704					NA			NA		12/17/2008
(4705) Trophy Lane	0.05	50	R			From: 29-4704 Whip Rd					NA			NA		1996
						To: Dead End										
(4706) Silver Fox Lane	0.09	100	R			From: North Cul-de-Sac					NA			NA		1996
(4706) Silver Fox Lane	0.09	NA				From: T Intersection					NA			NA		
(4706) Silver Fox Lane	0.05	130	R			From: South Cul-de-Sac					NA			NA		12/17/2008
						To: T Intersection										
(4707) Triple Crown Rd	0.17	600	R			From: 29-4703 Steeplechase Dr					NA			NA		08/06/2006
(4707) Triple Crown Rd	0.21	560	R			From: 29-5312 Albot Rd					NA			NA		08/06/2006
(4707) Triple Crown Rd	0.07	530	R			From: 29-4773 Black Cap Lane					NA			NA		08/06/2006
						To: 29-4721 Glade Dr										
(4708) Trotter Lane	0.09	80	R			From: Dead End					NA			NA		1996
(4708) Trotter Lane	0.05	180	R			From: 29-4703 Steeplechase Dr					NA			NA		1996
(4708) Bugle Lane	0.07	90	R			From: Bugle Lane					NA			NA		1996
						To: Dead End										
(4708) Bugle Lane	0.07	90	R			From: Trotter Lane					NA			NA		1996
						To: Dead End										
(4709) Old Trace Lane	0.08	90	R			From: Cul-de-Sac					NA			NA		1996
						To: 29-4703 Steeplechase Dr										
(4710) Paddock Lane	0.07	90	R			From: Cul-de-Sac					NA			NA		1996
(4710) Paddock Lane	0.02	140	R			From: 29-4703 Steeplechase Dr					NA			NA		08/04/2006
(4710) Paddock Lane	0.08	150	R			From: 29-4776					NA			NA		08/04/2006
(4710) Paddock Lane	0.04	170	R			From: 29-4777 Swaps Ct					NA			NA		08/04/2006
(4710) Paddock Lane	0.06	200	R			From: 29-4778 Citation Ct					NA			NA		08/04/2006
(4710) Paddock Lane	0.11	230	R			From: 29-4779 Nashua Ct					NA			NA		08/04/2006
						To: 29-4701 Colts Neck Rd										
(4711) Hounds Lane	0.07	70	R			From: Cul-de-Sac					NA			NA		1996
						To: 29-4701 Colts Neck Rd										
(4712) Basset Lane	0.10	100	R			From: Cul-de-Sac					NA			NA		1996
						To: 29-4701 Colts Neck Rd										
(4713) Stirrup Rd	0.04	380	R			From: 29-4701 Colts Neck Rd					NA			NA		12/17/2008
						To: Dead End; Gap Terminus										

Virginia Department of Transportation
Traffic Engineering Division
2008
Annual Average Daily Traffic Volume Estimates By Section of Route
Fairfax Maintenance Area

Route	Length	AADT	QA	4Tire	Bus	-----Truck-----				QC	K Factor	QK	Dir Factor	AAWDT	QW	Year
						2Axle	3+Axle	1Trail	2Trail							
Fairfax County																
(4713) Stirrup Rd	0.20	240	R				From: Dead End; Gap				NA			NA		1996
(4713) Stirrup Rd	0.16	150	R				From: 29-4713 Stirrup Rd				NA			NA		1996
(4714) Fowlers Lane	0.11	100	R				To: Dead End				NA			NA		1996
(4714) Fowlers Lane	0.08	80	R				From: 29-4704 Whip Rd				NA			NA		1996
(4715) Pegasus Lane	0.15	140	R				To: Dead End				NA			NA		1996
(4715) Pegasus Lane	0.15	140	R				From: 29-673 Lawyers Rd				NA			NA		1996
(4716) Charlestown Lane	0.09	120	R				To: Cul-de-Sac				NA			NA		1996
(4716) Charlestown Lane	0.09	120	R				From: 29-673 Lawyers Rd				NA			NA		1996
(4717) Fauquier Lane	0.17	120	R				To: Dead End				NA			NA		1996
(4717) Fauquier Lane	0.17	120	R				From: 29-673 Lawyers Rd				NA			NA		1996
(4718) Riders Lane	0.17	370	R				To: 29-4703 Steeplechase Dr				NA			NA		08/09/2005
(4718) Riders Lane	0.18	300	R				From: 29-4799 Wild Cherry Pl				NA			NA		08/09/2005
(4718) Riders Lane	0.06	320	R				To: 29-5324 W, Blue Spruce Rd				NA			NA		08/09/2005
(4718) Riders Lane	0.06	240	R				From: 29-5366 Heath Pl				NA			NA		08/09/2005
(4718) Riders Lane	0.13	200	R				To: 29-5367 Heathcliff Lane				NA			NA		08/09/2005
(4718) Riders Lane	0.04	430	R				From: 29-5324 E, Blue Spruce Rd				NA			NA		08/09/2005
(4718) Riders Lane	0.13	350	R				To: 29-5323 Tree Fern Ct				NA			NA		08/09/2005
(4718) Riders Lane	0.03	530	R				From: 29-5322 Spanish Moss Ct				NA			NA		08/09/2005
(4718) Riders Lane	0.03	530	R				To: 29-673 Lawyers Rd				NA			NA		08/09/2005
(4718) Goldcup Lane	0.10	120	R				From: Cul-de-Sac				NA			NA		1996
(4718) Goldcup Lane	0.10	120	R				To: 29-7503 Stoneledge Ct				NA			NA		08/09/2005
(4719) Myrtle Lane	0.13	360	R				From: 29-5311 Fieldstone Lane				NA			NA		08/09/2005
(4719) Myrtle Lane	0.06	410	R				To: 29-4747 Running Cedar Rd				NA			NA		08/09/2005
(4719) Myrtle Lane	0.05	510	R				From: 29-5310 Handlebar Rd				NA			NA		08/09/2005
(4719) Myrtle Lane	0.06	260	R				To: 29-673 Lawyers Rd				NA			NA		1996
(4719) Myrtle Lane	0.13	140	R				From: T-Intersection				NA			NA		1996
(4719) Myrtle Lane	0.13	140	R				To: East Cul-de-Sac				NA			NA		1996
(4719) Myrtle Lane	0.08	70	R				From: T- Intersection				NA			NA		1996
(4719) Myrtle Lane	0.08	70	R				To: West Cul-de-Sac				NA			NA		1996

Virginia Department of Transportation
Traffic Engineering Division
2008
Annual Average Daily Traffic Volume Estimates By Section of Route
Fairfax Maintenance Area

Route	Length	AADT	QA	4Tire	Bus	-----Truck-----				QC	K Factor	QK	Dir Factor	AAWDT	QW	Year
						2Axle	3+Axle	1Trail	2Trail							
Fairfax County																
(4720) Soapstone Dr	0.74	1800	R								NA		NA			1996
(4720) Soapstone Dr	0.42	4800	G								NA		5300	G		2008
(4720) Soapstone Dr	0.59	7500	G								NA		8200	G		2008
(4720) Soapstone Dr	0.90	8800	G								NA		9600	G		2008
(4721) Glade Dr	1.27	7300	G	98%	1%	2%	0%	0%	0%	F	NA		7900	G		2008
(4721) Glade Dr	0.18	13000	G	98%	1%	2%	0%	0%	0%	C	NA		14000	G		2008
(4721) Glade Dr	0.35	6800	G	98%	1%	2%	0%	0%	0%	F	NA		7400	G		2008
(4721) Glade Dr	0.92	5000	G	98%	1%	2%	0%	0%	0%	F	NA		5400	G		2008
(4721) Glade Dr	1.21	2400	G	98%	1%	2%	0%	0%	0%	F	NA		2600	G		2008
(4722) Pinoak Lane	0.04	60	R								NA		NA			1996
(4722) Pinoak Lane	0.04	270	R								NA		NA			1996
(4722) Pinoak Lane	0.20	180	R								NA		NA			1996
(4723) Delevan Dr	0.12	70	R								NA		NA			1996
(4723) Delevan Dr	0.04	60	R								NA		NA			1996
(4724) Calkins Rd	0.06	60	R								NA		NA			1996
(4724) Calkins Rd	0.33	310	R								NA		NA			1996
(4724)	0.03	NA									NA		NA			
(4725) Village Rd	0.06	9400	G	97%	1%	2%	0%	0%	0%	F	NA		10000	G		2008
(4726) North Shore Dr	0.58	5400	R								NA		NA			1993
(4726) North Shore Dr	1.65	4300	G	97%	1%	2%	0%	0%	0%	F	NA		4700	G		2008
(4726) North Shore Dr	0.47	5800	G	97%	1%	2%	0%	0%	0%	C	NA		6300	G		2008
(4726) North Shore Dr	0.84	2200	R								NA		NA			08/29/2005
(4727) Fairway Dr	0.70	1500	R								NA		NA			08/29/2005

Virginia Department of Transportation
Traffic Engineering Division
2008
Annual Average Daily Traffic Volume Estimates By Section of Route
Fairfax Maintenance Area

Route	Length	AADT	QA	4Tire	Bus	Truck				QC	K Factor	QK	Dir Factor	AAWDT	QW	Year
						2Axle	3+Axle	1Trail	2Trail							
Fairfax County																
(4728) Hook Rd	0.28	240	R			From: 29-4727 Fairway Dr					NA		NA			1996
(4728) Orchard Lane	0.12	600	R			From: 29-4727 Fairway Dr					NA		NA			1996
						To: Dead End										
(4729) South Shore Rd	0.13	120	R			From: Dead End					NA		NA			1986
(4729) South Shore Rd	0.13	130	R			From: 29-4730 Red Oak Cir					NA		NA			1986
						To: Dead End										
(4730) Red Oak Cir	0.03	40	R			From: Dead End					NA		NA			1996
(4730) Red Oak Cir	0.07	400	R			From: 29-4727 Fairway Dr					NA		NA			1996
						To: 29-4729 South Shore Rd										
(4731) Shagbark Circle	0.03	60	R			From: Dead End					NA		NA			1996
						To: 29-4727 Fairway Dr										
(4732) Greenbriar Circle	0.03	60	R			From: Dead End					NA		NA			1996
						To: 29-4727 Fairway Dr										
(4733) Wainwright Dr	0.39	1300	R			From: 29-4726 W, North Shore Dr					NA		NA			08/29/2005
(4733) Wainwright Dr	0.18	1100	R			From: 29-4735 Vantage Hill Rd					NA		NA			08/29/2005
						To: 29-4726 E, North Shore Dr										
(4734) Beaver Cir	0.03	40	R			From: Dead End					NA		NA			1996
						To: 29-4727 Fairway Dr										
(4735) Vantage Hill Rd	0.14	1300	R			From: 29-4733					NA		NA			1986
						To: Cul-de-Sac										
(4736) Links Dr	0.37	1700	R			From: 29-4726 W, North Shore Dr					NA		NA			1996
(4736) Links Dr	0.05	1500	R			From: 29-4775 Wedge Dr					NA		NA			1996
						To: 29-4726 E, North Shore Dr										
(4737) Moorings Dr	0.20	1400	R			From: Cul-de-Sac					NA		NA			1996
						To: 29-4726 North Shore Dr										
(4738) Virgate Lane	0.06	80	R			From: 29-4722 Pinoak Lane					NA		NA			1996
						To: Cul-de-Sac										
(4739) Drop Forge Lane	0.06	230	R			From: 29-673 Lawyers Rd					NA		NA			1996
						To: Cul-de-Sac; Gap										
(4739) Drop Forge Lane	0.10	90	R			From: Cul-de-Sac; Gap Terminus					NA		NA			1996
						To: T-Intersection										
(4739) Drop Forge Lane	0.14	120	R			From: T-Intersection					NA		NA			1996
						To: Cul-de-Sac										
(4740) Pony Lane	0.03	40	R			From: 29-673 Lawyers Rd					NA		NA			1996
						To: Cul-de-Sac										

Virginia Department of Transportation
Traffic Engineering Division
2008
Annual Average Daily Traffic Volume Estimates By Section of Route
Fairfax Maintenance Area

Route	Length	AADT	QA	4Tire	Bus	Truck				QC	K Factor	QK	Dir Factor	AAWDT	QW	Year
						2Axle	3+Axle	1Trail	2Trail							
Fairfax County																
(4741) Clipstone Lane	0.10	100	R									NA		NA		1996
(4741) Clipstone Lane	0.05	180	R									NA		NA		1996
(4742) Red Clover Ct	0.06	70	R									NA		NA		1996
(4743) Farrier Lane	0.10	120	R									NA		NA		1996
(4744) Tack Lane	0.09	60	R									NA		NA		1996
(4745) Appaloosa Ct	0.06	90	R									NA		NA		09/18/2000
(4746) Jackstay Ter	0.04	60	R									NA		NA		09/18/2000
(4747) Running Cedar Rd	0.13	430	R									NA		NA		08/09/2005
(4747) Running Cedar Rd	0.07	240	R									NA		NA		08/09/2005
(4747) Running Cedar Rd	0.05	450	R									NA		NA		1996
(4747) Running Cedar Rd	0.25	620	R									NA		NA		1996
(4748) Wood Fern Ct	0.04	30	R									NA		NA		1986
(4749) Canter Lane	0.12	130	R									NA		NA		07/05/2000
(4749) Canter Lane	0.14	330	R									NA		NA		07/05/2000
(4750) Paddington Lane	0.25	3200	R									NA		NA		02/04/2004
(4750) Paddington Lane	0.31	1600	R									NA		NA		02/04/2004
(4750) Paddington Lane	0.23	1600	R									NA		NA		02/04/2004
(4751) Lee Hwy Frontage	0.04	730	R									NA		NA		02/04/2004
(4751)	0.01	400	R									NA		NA		02/04/2004
(4752) Fox Clove Rd	0.43	370	R									NA		NA		1996
(4752) Fox Clove Rd	0.08	220	R									NA		NA		1996

Virginia Department of Transportation
Traffic Engineering Division
2008
Annual Average Daily Traffic Volume Estimates By Section of Route
Fairfax Maintenance Area

Route	Length	AADT	QA	4Tire	Bus	Truck				QC	K Factor	QK	Dir Factor	AAWDT	QW	Year
						2Axle	3+Axle	1Trail	2Trail							
Fairfax County																
4752	Fox Clove Rd	0.04	8	R			From: 29-4753 Penny Royal Lane				NA			NA		1996
						To: Dead End										
4753	Penny Royal Lane	0.11	90	R			From: 0.11 MS 29-4752				NA			NA		07/05/2000
						To: 29-4752 Fox Clove Rd										
4753	Penny Royal Lane	0.13	120	R			From: Dead End				NA			NA		07/05/2000
						To: Dead End										
4754	Blue Smoke Trail	0.03	9	R			From: Dead End				NA			NA		1996
						To: 29-4769 Checkerberry Ct										
4754	Blue Smoke Trail	0.07	100	R			From: 29-4720 Soapstone Dr				NA			NA		1996
						To: Dead End										
4754	Blue Smoke Trail	0.17	200	R			From: 29-6977				NA			NA		1996
						To: 29-620 Braddock Rd										
4755	Carlbern Dr	1.05	4100	R			From: 29-4905 Rowena Dr				NA			NA		07/23/2001
						To: 29-6284 Euphrates Ct										
4756	Greymont Dr	0.24	100	R			From: 29-6284 Euphrates Ct				NA			NA		1986
						To: 29-4759 Boydell Dr										
4756	Greymont Dr	0.05	350	R			From: 29-4759 Boydell Dr				NA			NA		02/04/2004
						To: 29-4755 W, Carlbern Dr										
4756	Greymont Dr	0.06	320	R			From: 29-4755 W, Carlbern Dr				NA			NA		02/04/2004
						To: 29-4757 W, Ritchie Rd										
4756	Greymont Dr	0.06	280	R			From: 29-4757 W, Ritchie Rd				NA			NA		02/04/2004
						To: 29-4762 Claret Pl										
4756	Greymont Dr	0.08	560	R			From: 29-4762 Claret Pl				NA			NA		02/04/2004
						To: 29-4757 E, Ritchie Rd										
4756	Greymont Dr	0.08	440	R			From: 29-4757 E, Ritchie Rd				NA			NA		02/04/2004
						To: 29-4755 E, Carlbern Dr										
4757	Ritchie Rd	0.24	140	R			From: 29-4756 Greymont Dr				NA			NA		1986
						To: 29-4756 Greymont Dr										
4758	Ottawa Rd	0.21	210	R			From: 29-4905 Rowena Dr				NA			NA		07/26/2001
						To: 29-4764 Ponderlay Dr										
4758	Ottawa Rd	0.06	490	R			From: 29-4764 Ponderlay Dr				NA			NA		07/26/2001
						To: 29-4755 E, Carlbern Dr										
4758	Ottawa Rd	0.06	1000	R			From: 29-4755 E, Carlbern Dr				NA			NA		07/26/2001
						To: 29-4767 Tarleton Dr										
4758	Ottawa Rd	0.06	600	R			From: 29-4767 Tarleton Dr				NA			NA		01/21/2004
						To: 29-4768 Ulderich Dr										
4758	Ottawa Rd	0.05	680	R			From: 29-4768 Ulderich Dr				NA			NA		07/26/2001
						To: 29-4765 E, Kamputa Dr										
4758	Ottawa Rd	0.06	270	R			From: 29-4765 E, Kamputa Dr				NA			NA		07/26/2001
						To: 29-4972 Jarski Ct										
4758	Olddale Rd	0.22	220	R			From: 29-4904 Barrymore Rd				NA			NA		07/26/2001
						To: 29-4765 W, Kamputa Dr										
4758	Olddale Rd	0.19	490	R			From: 29-4765 W, Kamputa Dr				NA			NA		07/26/2001
						To:										

Virginia Department of Transportation
Traffic Engineering Division
2008
Annual Average Daily Traffic Volume Estimates By Section of Route
Fairfax Maintenance Area

Route	Length	AADT	QA	4Tire	Bus	Truck				QC	K Factor	QK	Dir Factor	AAWDT	QW	Year
						2Axle	3+Axle	1Trail	2Trail							
Fairfax County																
(4758) Olddale Rd	0.06	430	R			From: 29-4765 W, Kamputa Dr					NA			NA		07/26/2001
(4758) Olddale Rd	0.12	490	R			From: 29-6977 Pamela Dr					NA			NA		07/26/2001
						To: 29-4755 W, Carlbern Dr										
(4759) Boydell Dr	0.08	80	R			From: 29-4756					NA			NA		07/15/2000
						To: Cul-de-Sac										
(4760) Wood Home Rd	0.11	340	R			From: 29-4755 W, Carlbern Dr					NA			NA		07/23/2001
(4760) Wood Home Rd	0.22	180	R			From: 29-4946 Vinson Pl					NA			NA		07/23/2001
						To: 29-4755 E, Carlbern Dr										
(4761) Latshaw Rd	0.06	190	R			From: 29-4763 Cranoke St					NA			NA		01/21/2004
						To: 29-4755 Carlbern Dr										
(4762) Claret Pl	0.06	510	R			From: 29-4765 Kamputa Dr					NA			NA		01/21/2004
						To: 29-4756										
(4763) Cranoke St	0.11	320	R			From: Cul-de-Sac					NA			NA		07/24/2001
(4763) Cranoke St	0.18	960	R			From: 29-4766 Hibner St					NA			NA		07/24/2001
(4763) Cranoke St	0.52	1300	R			From: 29-4765 Kamputa Dr					NA			NA		07/24/2001
						To: 29-620 Braddock Rd										
(4764) Ponderlay Dr	0.15	100	R			From: 29-4905 Rowena Dr					NA			NA		01/21/2004
						To: 29-4758										
(4765) Kamputa Dr	0.16	260	R			From: 29-4758 WEST					NA			NA		07/24/2001
(4765) Kamputa Dr	0.16	350	R			From: 29-4904					NA			NA		07/24/2001
(4765) Kamputa Dr	0.06	750	R			From: 29-4758 EAST					NA			NA		07/24/2001
(4765) Kamputa Dr	0.17	830	R			From: 29-4970 W, Jaslow St					NA			NA		07/24/2001
(4765) Kamputa Dr	0.03	1400	R			From: 29-4970 E, Jaslow St					NA			NA		07/24/2001
(4765) Kamputa Dr	0.06	1700	R			From: 29-4762 Claret Pl					NA			NA		07/24/2001
(4765) Kamputa Dr	0.20	4800	R			From: 29-4763 Cranoke St					NA			NA		07/24/2001
						To: 29-7346 Awbrey Patent Dr										
(4766) Hibner St	0.03	8	R			From: Dead End					NA			NA		01/21/2004
						To: 29-4763 Cranoke St										
(4767) Tarleton Dr	0.17	180	R			From: 29-4904					NA			NA		07/24/2001
						To: 29-4758										
(4768) Ulderic Dr	0.17	170	R			From: 29-4904					NA			NA		07/24/2001
						To: 29-4758										

Virginia Department of Transportation
Traffic Engineering Division
2008
Annual Average Daily Traffic Volume Estimates By Section of Route
Fairfax Maintenance Area

Route	Length	AADT	QA	4Tire	Bus	Truck				QC	K Factor	QK	Dir Factor	AAWDT	QW	Year
						2Axle	3+Axle	1Trail	2Trail							
Fairfax County																
(4769) Checkerberry Ct	0.08	60	R				From: 29-4754 Blue Smoke Trail				NA			NA		1996
							To: Cul-de-Sac									
(4770) Oldwick Ct	0.05	60	R				From: Cul-de-Sac				NA			NA		1996
							To: 29-4749 Canter Lane									
(4771) Aintree Lane	0.23	170	R				From: 29-4703 Steeplechase Dr				NA			NA		1996
							To: Cul-de-Sac									
(4772) Sourwood Lane	0.13	160	R				From: West Cul-de-Sac				NA			NA		1996
							To: Red Maple Lane									
(4772) Sourwood Lane	0.15	290	R				From: East Cul-de-Sac				NA			NA		12/17/2008
							To: Sourwood Lane									
(4772) Red Maple Lane	0.11	410	R				From: 29-4721 Glade Dr				NA			NA		1996
							To: Cul-de-Sac									
(4773) Black Cap Lane	0.07	70	R				From: 29-4773 T Int				NA			NA		1996
							To: Cul-de-Sac; Gap Terminus									
(4773) Black Cap Lane	0.13	140	R				From: Cul-de-Sac				NA			NA		1996
							To: Cul-de-Sac									
(4773) Black Cap Lane	0.03	210	R				From: Cul-de-Sac				NA			NA		1996
							To: Cul-de-Sac									
(4774) Putter Lane	0.07	60	R				From: 29-4726 North Shore Dr				NA			NA		1996
							To: Cul-de-Sac									
(4775) Wedge Dr	0.05	60	R				From: 29-4726 North Shore Dr				NA			NA		1996
							To: 29-4736 Links Dr									
(4776) Dark Star Ct	0.03	70	R				From: Cul-de-Sac				NA			NA		1996
							To: 29-4710 Paddock Lane									
(4777) Swaps Ct	0.03	40	R				From: 29-4710 Paddock Lane				NA			NA		1996
							To: Cul-de-Sac									
(4778) Citation Ct	0.03	60	R				From: 29-4710 Paddock Lane				NA			NA		1996
							To: Cul-de-Sac									
(4779) Nashua Ct	0.03	50	R				From: Cul-de-Sac				NA			NA		1996
							To: 29-4710 Paddock Lane									
(4780) Venetian Ct	0.03	50	R				From: 29-4703 Steeplechase Dr				NA			NA		1996
							To: Cul-de-Sac									
(4781) Gallant Fox Ct	0.03	50	R				From: 29-4703 Steeplechase Dr				NA			NA		1996
							To: Cul-de-Sac									
(4782) Hunt Club Rd	0.06	1600	R				From: 29-4783 Ring Road				NA			NA		1986
							To: 29-4793 Buttermilk Lane									
(4782) Hunt Club Rd	0.34	1100	R				From: 29-1212				NA			NA		08/31/2005
							To: Cul-de-Sac									

Virginia Department of Transportation
Traffic Engineering Division
2008
Annual Average Daily Traffic Volume Estimates By Section of Route
Fairfax Maintenance Area

Route	Length	AADT	QA	4Tire	Bus	Truck				QC	K Factor	QK	Dir Factor	AAWDT	QW	Year
						2Axle	3+Axle	1Trail	2Trail							
Fairfax County																
(4783) Ring Rd	0.17	1300	R				From: 29-4726 North Shore Dr					NA		NA		08/29/2005
(4783) Ring Rd	0.10	840	R				To: 29-4784 Deep Run Lane					NA		NA		08/29/2005
(4783) Ring Rd	0.12	440	R				From: 29-4786 Westhills Lane					NA		NA		08/29/2005
(4783) Ring Rd	0.07	780	R				To: 29-4782 Hunt Club Rd					NA		NA		08/29/2005
(4783) Ring Rd	0.04	850	R				From: 29-4792 Thanlet Lane					NA		NA		08/29/2005
(4783) Ring Rd	0.13	960	R				To: 29-4791 Aldenham Lane					NA		NA		08/29/2005
(4784) Deep Run Lane	0.10	100	R				From: 29-4726 North Shore Dr					NA		NA		1996
(4784) Deep Run Lane	0.08	170	R				To: Dead End					NA		NA		1996
(4784) Deep Run Lane	0.04	50	R				From: 29-4783 Ring Road					NA		NA		1996
(4785) Marchmont Ct	0.03	40	R				To: 29-4785 Marchmont Ct					NA		NA		1996
(4786) Westhills Lane	0.12	140	R				From: Cul-de-Sac					NA		NA		1996
(4787) Becontree Lane	0.34	1200	R				To: 29-4783 Ring Road					NA		NA		08/29/2005
(4788) Turf Lane	0.05	60	R				From: 29-6330 Becontree Lake Dr					NA		NA		08/29/2005
(4789) Sweetbay Lane	0.11	130	R				To: 29-4726 North Shore Dr					NA		NA		1996
(4790) Catalpa Ct	0.09	100	R				From: 29-4703 Steeplechase Dr					NA		NA		1996
(4791) Aldenham Lane	0.29	260	R				To: Cul-de-Sac					NA		NA		1996
(4791) Aldenham Lane	0.06	310	R				From: Cul-de-Sac					NA		NA		1996
(4791) Earnshaw Ct	0.05	60	R				To: 29-4720 Soapstone Dr					NA		NA		1996
(4792) Thanlet Lane	0.11	260	R				From: 29-4783 Ring Road					NA		NA		08/29/2005
(4792) Thanlet Lane	0.13	180	R				To: Dead End					NA		NA		08/29/2005
(4793) Buttermilk Lane	0.15	160	R				From: 29-4783 Ring Road					NA		NA		1996
							To: 29-4782 Hunt Club Rd					NA		NA		1996
							From: 29-4782 Hunt Club Rd					NA		NA		1996
							To: Cul-de-Sac					NA		NA		1996

Virginia Department of Transportation
Traffic Engineering Division
2008
Annual Average Daily Traffic Volume Estimates By Section of Route
Fairfax Maintenance Area

Route	Length	AADT	QA	4Tire	Bus	Truck				QC	K Factor	QK	Dir Factor	AAWDT	QW	Year
						2Axle	3+Axle	1Trail	2Trail							
Fairfax County																
(4794) Tumbletree Way	0.11	250	R									NA		NA		12/17/2008
			From: 29-4721 Glade Dr													
(4794) Tumbletree Way	0.04	70	R									NA		NA		1996
			From: 29-5304 French Horn Lane													
			To: Cul-de-Sac													
(4795) Acton Dr	0.07	330	R									NA		NA		12/17/2008
			From: 29-4796 Hunting Horn Lane													
			To: 29-4721 Glade Dr													
(4796) Hunting Horn Lane	0.12	180	R									NA		NA		1996
			From: Dead End													
(4796) Hunting Horn Lane	0.07	150	R									NA		NA		12/17/2008
			From: 29-4795 Acton Dr													
(4796) Hunting Horn Lane	0.06	140	R									NA		NA		1996
			From: 29-4797 Short Ridge Rd													
			To: Dead End													
(4797) Short Ridge Rd	0.07	70	R									NA		NA		1996
			From: Cul-de-Sac													
			To: 29-4796 Hunting Horn Lane													
(4798) Deerdell Lanr	0.11	90	R									NA		NA		1996
			From: Cul-de-Sac													
			To: 29-4703 Steeplechase Dr													
(4799) Wild Cherry Pl	0.18	160	R									NA		NA		1996
			From: Cul-de-Sac													
			To: 29-4718													
(4800) Guysborough Dr	0.11	1300	R									NA		NA		1986
			From: Cul-de-Sac													
			To: FR-800													
(4801) Commonwealth Blvd	0.61	2700	G	99%	1%	0%	0%	0%	0%	F	0.103	F	0.614	2900	G	2008
			From: 29-653 Sideburn Rd													
(4801) Commonwealth Blvd	0.23	4900	G	99%	1%	0%	0%	0%	0%	F	0.099	F	0.57	5200	G	2008
			From: 29-5172 Wheatstone Dr													
(4801) Commonwealth Blvd	0.60	6500	G	99%	1%	0%	0%	0%	0%	F	0.097	F	0.547	7000	G	2008
			From: 29-4815 W: Gainsborough Dr													
(4801) Commonwealth Blvd	0.43	6100	G	99%	1%	0%	0%	0%	0%	C	0.101	F	0.653	6600	G	2008
			From: 29-4807 Pommeroy Dr													
			To: 29-651 Guinea Rd													
(4802) Richardson Dr	0.83	710	R									NA		NA		1991
			From: Dead End													
			To: 29-4801 Commonwealth Blvd													
(4803) Thackery Ct	0.09	80	R									NA		NA		1986
			From: 0.09 MS 29-4801													
(4803) Thackery Ct	0.06	60	R									NA		NA		1986
			From: 29-4801 Commonwealth Blvd													
			To: Dead End													
(4804) Marvell Lane	0.16	300	R									NA		NA		1986
			From: 29-4864													
			To: 29-4802 Richardson Dr													
(4805) Sterne Ct	0.05	40	R									NA		NA		1986
			From: Dead End													
			To: 29-4802 Richardson Dr													
(4806) Walport Lane	0.08	60	R									NA		NA		1986
			From: 29-4801 Commonwealth Blvd													
			To: Cul-de-Sac													

Virginia Department of Transportation
Traffic Engineering Division
2008
Annual Average Daily Traffic Volume Estimates By Section of Route
Fairfax Maintenance Area

Route	Length	AADT	QA	4Tire	Bus	Truck				QC	K Factor	QK	Dir Factor	AAWDT	QW	Year
						2Axle	3+Axle	1Trail	2Trail							
Fairfax County																
(4807) Pommeroy Dr	0.09	1300	R				29-906					NA		NA		1986
(4807) Pommeroy Dr	0.11	1200	R				29-4802 Richardson Dr					NA		NA		1986
(4807) Pommeroy Dr	0.15	1100	R				29-4897 Morley Ct					NA		NA		1986
(4807) Pommeroy Dr	0.14	1200	R				29-4864					NA		NA		1986
(4807) Pommeroy Dr	0.18	1300	R				29-4861 Bacon Ct					NA		NA		1986
(4807) Pommeroy Dr	0.05	1500	R				29-4808 Galsworth Ct					NA		NA		1986
(4808) Galsworth Ct	0.14	110	R				29-4801 Commonwealth Blvd					NA		NA		1986
(4809) Coleridge Dr	0.04	90	R				29-4807 Pommeroy Dr					NA		NA		1986
(4809) Coleridge Dr	0.07	140	R				Cul-de-Sac					NA		NA		01/23/2002
(4809) Coleridge Dr	0.10	1300	R				Dead End					NA		NA		1986
(4809) Coleridge Dr	0.05	640	R				29-4814 Swift Ct					NA		NA		1986
(4809) Coleridge Dr	0.17	530	R				29-4801 Commonwealth Blvd					NA		NA		1986
(4810) Dequincey Dr	0.20	1400	R				29-832 Powell Rd					NA		NA		1986
(4810) Dequincey Dr	0.26	1400	R				29-4812 Cove Rd					NA		NA		1986
(4810) Dequincey Dr	0.06	1600	R				29-4810 Dequincey Dr					NA		NA		1986
(4810) Dequincey Dr	0.19	1800	R				29-4801 Commonwealth Blvd					NA		NA		1986
(4810) Dequincey Dr	0.04	1900	R				Dead End; Gap Terminus					NA		NA		1986
(4811) Becket Ct	0.12	110	R				Dead End Gap					NA		NA		1986
(4812) Cove Rd	0.10	390	R				29-4812 Cove Rd					NA		NA		1986
(4812) Cove Rd	0.06	270	R				29-5993					NA		NA		1986
(4812) Cove Rd	0.06	40	R				29-5997 Rustburg Pl					NA		NA		1986
(4813) Trefor Ct	0.04	30	R				29-620 Braddock Rd					NA		NA		1986
							29-4810 Dequincey Dr					NA		NA		1986
							Cul-de-Sac					NA		NA		1986
							29-4809					NA		NA		1986
							29-5697 Vertain Ct					NA		NA		1986
							Dead End; Gap					NA		NA		1986
							29-4810 Dequincey Dr					NA		NA		1986
							29-4533					NA		NA		1986
							Cul-de-Sac					NA		NA		1986

Virginia Department of Transportation
Traffic Engineering Division
2008
Annual Average Daily Traffic Volume Estimates By Section of Route
Fairfax Maintenance Area

Route	Length	AADT	QA	4Tire	Bus	-----Truck-----				QC	K Factor	QK	Dir Factor	AAWDT	QW	Year
						2Axle	3+Axle	1Trail	2Trail							
Fairfax County																
4814 Swift Ct	0.05	90	R			From: Cul-de-Sac					NA			NA		01/23/2002
						To: 29-4809										
4815 Gainsborough Dr	0.94	2300	R			From: 29-5498 Roberts Rd					NA			NA	09/19/2001	
						To: 29-4801 Commonwealth Blvd										
4815 Gainsborough Dr	1.30	1800	R			From: 29-4801 W, Commonwealth Blvd					NA			NA	09/19/2001	
						To: 29-4801 E, Commonwealth Blvd										
4816 Lavery Ct	0.16	230	R			From: 29-4801 Commonwealth Blvd					NA			NA	08/15/2001	
						To: Dead End										
4817 Eastlake Dr	0.07	450	R			From: 29-4815 NORTH					NA			NA	09/19/2001	
						To: 29-4898 N, Stonington Dr										
4817 Eastlake Dr	0.10	190	R			From: 29-5125					NA			NA	09/19/2001	
						To: 29-4875 Latimer Ct										
4817 Eastlake Dr	0.17	340	R			From: 29-4878 Ellington Ct					NA			NA	09/19/2001	
						To: 29-4898 S, Stonington Dr										
4817 Eastlake Dr	0.06	950	R			From: 29-4815 SOUTH					NA			NA	09/19/2001	
						To: 29-4801 MID, Commonwealth Blvd										
4818 Pumphrey Dr	0.18	540	R			From: 29-5490 Spring Rock Ct					NA			NA	09/19/2001	
						To: 29-5489 Pumphrey Ct										
4818 Pumphrey Dr	0.11	200	R			From: 29-4801 W, Commonwealth Blvd					NA			NA	09/19/2001	
						To: 29-5463 Harrowby Ct										
4818 Pumphrey Dr	0.22	570	R			From: 29-4876 Dundalk St					NA			NA	09/20/2001	
						To: 29-4801 E, Commonwealth Blvd										
4818 Pumphrey Dr	0.19	460	R			From: 29-4815					NA			NA	09/18/2001	
						To: 29-4866 Swinton Dr										
4819 Whitefield St	0.04	60	R			From: Dead End					NA			NA	09/18/2001	
						To: Begin Loop										
4820 Point Pleasant Dr	1.37	1800	R			From: 29-4840 W, Majestic Lane					NA			NA	1991	
						To: 29-4851 Middle Ridge Dr										
4820 Point Pleasant Dr	0.76	1800	R			From: 29-4852 Minstrell Lane					NA			NA	1991	
						To: 29-4840 W, Majestic Lane										
4820 Point Pleasant Dr	0.70	NA				From: 29-4823 Margin Way					NA			NA	09/28/2001	
						To:										

Virginia Department of Transportation
Traffic Engineering Division
2008
Annual Average Daily Traffic Volume Estimates By Section of Route
Fairfax Maintenance Area

Route	Length	AADT	QA	4Tire	Bus	-----Truck-----				QC	K Factor	QK	Dir Factor	AAWDT	QW	Year
						2Axle	3+Axle	1Trail	2Trail							
Fairfax County																
(4821) Memory Lane	0.07	270	R			From: 29-4823 Margin Way						NA		NA		09/28/2001
(4821) Memory Lane	0.17	290	R			From: 29-4825 Mystic Way						NA		NA		09/28/2001
(4821) Memory Lane	0.06	170	R			From: 29-4824 Midfield Way						NA		NA		09/28/2001
(4821) Memory Lane	0.12	690	R			From: 29-4822 Moss Ranch Lane						NA		NA		09/28/2001
						To: 29-4840 E, Majestic Lane										
(4822) Moss Ranch Lane	0.23	220	R			From: 29-4840 Majestic Lane						NA		NA		09/28/2001
(4822) Moss Ranch Lane	0.10	290	R			From: 29-4825 Mystic Way						NA		NA		09/28/2001
(4822) Moss Ranch Lane	0.20	160	R			From: 29-4826 Millstone Way						NA		NA		09/28/2001
						To: 29-4821 Memory Lane										
(4823) Margin Way	0.05	80	R			From: 29-4821 Memory Lane						NA		NA		08/24/2001
						To: 29-4820										
(4824) Midfield Way	0.05	90	R			From: 29-4821 Memory Lane						NA		NA		08/24/2001
						To: 29-4820										
(4825) Mystic Way	0.05	120	R			From: 29-4822 Moss Ranch Lane						NA		NA		09/28/2001
						To: 29-4821 Memory Lane										
(4826) Millstone Way	0.06	120	R			From: 29-4840 Majestic Lane						NA		NA		09/28/2001
						To: 29-4822 Moss Ranch Lane										
(4827) Peekskill Lane	0.18	130	R			From: 29-4820						NA		NA		09/28/2001
						To: 29-4828 Pennypacker Lane										
(4828) Pennypacker Lane	0.16	310	R			From: 29-4840 W, Majestic Lane						NA		NA		08/24/2001
(4828) Pennypacker Lane	0.10	290	R			From: 29-4839 Polaris Way						NA		NA		08/24/2001
(4828) Pennypacker Lane	0.06	380	R			From: 29-4827 Peekskill Lane						NA		NA		08/24/2001
(4828) Pennypacker Lane	0.08	360	R			From: 29-4829 Parson Lane						NA		NA		08/24/2001
(4828) Pennypacker Lane	0.03	660	R			From: 29-4830 Penner Lane						NA		NA		08/24/2001
(4828) Pennypacker Lane	0.16	450	R			From: 29-4838 Pond Way						NA		NA		08/24/2001
(4828) Pennypacker Lane	0.04	940	R			From: 29-4841 Pageant Lane						NA		NA		08/24/2001
						To: 29-4840 E, Majestic Lane										
(4829) Parson Lane	0.10	230	R			From: 29-4828 Pennypacker Lane						NA		NA		08/24/2001
(4829) Parson Lane	0.05	110	R			From: 29-4833 Petal Ct						NA		NA		08/24/2001
(4829) Parson Lane	0.06	150	R			From: 29-4832 Peakview Ct						NA		NA		08/24/2001
						To: 29-4830 Penner Lane										

Virginia Department of Transportation
Traffic Engineering Division
2008
Annual Average Daily Traffic Volume Estimates By Section of Route
Fairfax Maintenance Area

Route	Length	AADT	QA	4Tire	Bus	-----Truck-----				QC	K Factor	QK	Dir Factor	AAWDT	QW	Year
						2Axle	3+Axle	1Trail	2Trail							
Fairfax County																
(4829) Parson Lane	0.05	200	R								NA			NA		08/24/2001
						From: 29-4830 Penner Lane										
						To: 29-4836 Piller Way										
(4829) Parson Lane	0.19	250	R								NA			NA		08/24/2001
						From: 29-4841 Pageant Lane										
						To: 29-4840 Majestic Lane										
(4829) Parson Lane	0.05	400	R								NA			NA		08/24/2001
						From: 29-4829 Parson Lane										
						To: 29-4834 Pebble Lane										
(4830) Penner Lane	0.08	160	R								NA			NA		08/24/2001
						From: 29-4828 Pennypacker Lane										
						To: 29-4834 Pebble Lane										
(4830) Penner Lane	0.06	170	R								NA			NA		08/24/2001
						From: Dead End										
						To: 29-7899 Poplar Tree Ct										
(4831) Poplar Tree Rd	1.57	14000	G	99%	1%	1%	0%	0%	0%	C	0.113	F	0.652	15000	G	2008
						From: 29-645 Stringfellow Rd										
						To: 29-4840 E, Majestic Lane										
(4831) Poplar Tree Rd	0.41	13000	G	99%	1%	1%	0%	0%	0%	F	0.107	F	0.625	14000	G	2008
						From: 29-4829 Parson Lane										
						To: 29-4840 E, Majestic Lane										
(4831) Poplar Tree Rd	0.70	4300	G	99%	1%	1%	0%	0%	0%	F	0.109	F	0.504	4600	G	2008
						From: 29-4829 Parson Lane										
						To: Cul-de-Sac										
(4832) Peakview Ct	0.07	130	R								NA			NA		08/24/2001
						From: Cul-de-Sac										
						To: 29-4829 Parson Lane										
(4833) Petal Ct	0.04	80	R								NA			NA		08/24/2001
						From: 29-4830 Penner Lane										
						To: 29-4841 Pageant Lane										
(4834) Pebble Lane	0.21	100	R								NA			NA		08/24/2001
						From: Dead End										
						To: 29-4406 Portsmouth Rd										
(4835) Glenville St	0.03	20	R								NA			NA		08/15/2001
						From: 29-4820										
						To: 29-4829 Parson Lane										
(4836) Piller Way	0.05	220	R								NA			NA		08/25/2001
						From: 29-4831 Poplar Tree Rd										
						To: 29-4842 Pennerview Lane										
(4837) Pointer Way	0.05	140	R								NA			NA		08/25/2001
						From: 29-4828 Pennypacker Lane										
						To: 29-4831 Poplar Tree Rd										
(4838) Pond Way	0.05	280	R								NA			NA		08/25/2001
						From: 29-4998 Pergate Lane										
						To: 29-4828 Pennypacker Lane										
(4839) Polaris Way	0.06	130	R								NA			NA		08/25/2001
						From: 29-4831 W, Poplar Tree Rd										
						To: 29-4844 Meadow Hill Lane										
(4840) Majestic Lane	1.34	850	R								NA			NA		09/28/2001
						From: 29-4844 Meadow Hill Lane										
						To: US 50 Lee Jackson Hwy										
(4840) Majestic Lane	0.18	10000	G	99%	0%	1%	0%	0%	0%	F	0.098	F	0.623	11000	G	2008
						From: 29-4829 Parson Lane										
						To: 29-4834 Pebble Lane										
(4840) Majestic Lane	0.25	10000	G	99%	0%	1%	0%	0%	0%	C	0.098	F	0.622	11000	G	2008
						From: 29-4829 Parson Lane										
						To: 29-4834 Pebble Lane										
(4841) Pageant Lane	0.06	120	R								NA			NA		08/25/2001
						From: 29-4834 Pebble Lane										
						To: 29-4828 Pennypacker Lane										
(4841) Pageant Lane	0.05	240	R								NA			NA		08/25/2001

Virginia Department of Transportation
Traffic Engineering Division
2008
Annual Average Daily Traffic Volume Estimates By Section of Route
Fairfax Maintenance Area

Route	Length	AADT	QA	4Tire	Bus	Truck				QC	K Factor	QK	Dir Factor	AAWDT	QW	Year
						2Axle	3+Axle	1Trail	2Trail							
Fairfax County																
(4842) Pennerview Lane	0.19	450	R				From: 29-5412 Plaza Lane							NA	NA	08/25/2001
(4842) Pennerview Lane	0.03	620	R				To: 29-4837 Pointer Way							NA	NA	08/25/2001
(4842) Pennerview Lane	0.06	800	R				From: 29-5410 Pleasantview Lane							NA	NA	08/25/2001
(4842) Pennerview Lane	0.06	1100	R				To: 29-5414 Pelfrey Lane							NA	NA	08/25/2001
(4842) Pennerview Lane	0.05	1400	R				From: 29-4990 Penndale Lane							NA	NA	08/25/2001
(4842) Pennerview Lane	0.05	2200	R				To: 29-4989 Pavilion Lane							NA	NA	08/25/2001
(4842) Pennerview Lane							From: 29-4840 Majestic Lane									
(4843) Marble Lane	0.16	580	R				To: 29-4851 Middle Ridge Dr							NA	NA	08/25/2001
(4843) Marble Lane	0.06	490	R				From: 29-4846 Maepine Ct							NA	NA	08/25/2001
(4843) Marble Lane	0.12	550	R				To: 29-4845 Mill Ct							NA	NA	08/25/2001
(4843) Marble Lane							From: 29-4840 Majestic Lane									
(4844) Meadow Hill Lane	0.31	900	R				To: 29-4847 Maureen Lane							NA	NA	08/24/2001
(4844) Meadow Hill Lane							From: 29-4840 Majestic Lane									
(4845) Mill Ct	0.04	60	R				To: Cul-de-Sac							NA	NA	08/24/2001
(4845) Mill Ct							From: 29-4843 Marble Lane									
(4846) Maepine Ct	0.07	120	R				To: Cul-de-Sac							NA	NA	08/25/2001
(4846) Maepine Ct							From: 29-4843 Marble Lane									
(4847) Maureen Lane	0.05	430	R				To: 29-4851 Middle Ridge Dr							NA	NA	08/25/2001
(4847) Maureen Lane	0.06	510	R				From: 29-4850 Mount Echo Lane							NA	NA	08/25/2001
(4847) Maureen Lane	0.04	1100	R				To: 29-4844 Meadow Hill Lane							NA	NA	08/25/2001
(4847) Maureen Lane	0.06	810	R				From: 29-4849 Misty Ct							NA	NA	08/25/2001
(4847) Maureen Lane	0.13	140	R				To: 29-4848 Middleton Lane							NA	NA	08/25/2001
(4847) Maureen Lane							From: Dead End									
(4848) Middleton Lane	0.11	530	R				To: 29-4847 Maureen Lane							NA	NA	08/25/2001
(4848) Middleton Lane	0.06	640	R				From: 29-4850 Mount Echo Lane							NA	NA	08/25/2001
(4848) Middleton Lane							To: 29-4851 Middle Ridge Lane									
(4849) Misty Ct	0.04	80	R				To: 29-4847 Maureen Lane							NA	NA	08/25/2001
(4849) Misty Ct							From: Cul-de-Sac									
(4850) Mount Echo Lane	0.19	210	R				To: 29-4847 Maureen Lane							NA	NA	08/25/2001
(4850) Mount Echo Lane							From: 29-4848 Middleton Lane									
(4851) Middle Ridge Dr	0.03	30	R				To: Dead End							NA	NA	08/16/2001
(4851) Middle Ridge Dr							From: 29-4978 Melville Lane									

Virginia Department of Transportation
Traffic Engineering Division
2008
Annual Average Daily Traffic Volume Estimates By Section of Route
Fairfax Maintenance Area

Route	Length	AADT	QA	4Tire	Bus	-----Truck-----				QC	K Factor	QK	Dir Factor	AAWDT	QW	Year
						2Axle	3+Axle	1Trail	2Trail							
Fairfax County																
(4851) Middle Ridge Dr	0.59	2400	G	98%	1%	1%	0%	0%	0%	F	0.126	F	0.725	2600	G	2008
						From: 29-4978 Melville Lane										
						To: 29-4847 Maureen Lane										
(4851) Middle Ridge Lane	0.31	4000	G	98%	1%	1%	0%	0%	0%	F	0.119	F	0.762	4300	G	2008
						From: 29-4853 Madeley Ct										
(4851) Middle Ridge Dr	0.11	5200	G	98%	1%	1%	0%	0%	0%	C	0.090	F	0.661	5600	G	2008
						To: US 50 Lee Jackson Mem Hwy										
(4852) Minstrell Lane	0.14	230	R								NA			NA		08/16/2001
						From: 29-4820 SOUTH										
(4852) Minstrell Lane	0.06	300	R								NA			NA		08/16/2001
						From: 29-4856 Mellwood Lane										
(4852) Minstrell Lane	0.07	430	R								NA			NA		08/16/2001
						From: 29-4855 Maylock Lane										
(4852) Minstrell Lane	0.07	590	R								NA			NA		08/16/2001
						From: 29-4854 Mayport Lane										
(4852) Minstrell Lane	0.04	1000	R								NA			NA		08/16/2001
						From: 29-4820 NORTH										
(4852) Minstrell Lane	0.04	930	R								NA			NA		01/20/2004
						From: 29-4899 Milan Lane										
(4852) Madeley Ct	0.09	120	R								NA			NA		08/25/2001
						From: Cul-de-Sac										
(4854) Mayport Lane	0.28	170	R								NA			NA		08/16/2001
						From: 29-4820										
(4855) Maylock Lane	0.21	130	R								NA			NA		08/16/2001
						From: 29-4820										
(4856) Mellwood Lane	0.16	100	R								NA			NA		08/16/2001
						From: 29-4820										
(4857) Maintree Ct	0.06	100	R								NA			NA		08/16/2001
						From: 29-4820										
(4858) Marboro Lane	0.09	380	R								NA			NA		08/16/2001
						From: 29-4820										
(4858) Marboro Lane	0.04	48	R								NA			NA		08/16/2001
						From: 29-6747 Birch Pond Lane										
(4859) Covent Ct	0.13	110	R								NA			NA		1986
						From: Cul-de-Sac										
(4860) Albany Ct	0.07	80	R								NA			NA		1997
						From: 29-2488 Mears St										
(4861) Bacon Ct	0.04	40	R								NA			NA		1986
						From: Cul-de-Sac										
(4862) Lord Ct	0.05	40	R								NA			NA		1986
						From: Cul-de-Sac										
(4863) Noyes Ct	0.05	40	R								NA			NA		1986
						From: 29-4802 Richardson Dr										
						From: 29-4864										
						To: Cul-de-Sac										

Virginia Department of Transportation
Traffic Engineering Division
2008
Annual Average Daily Traffic Volume Estimates By Section of Route
Fairfax Maintenance Area

Route	Length	AADT	QA	4Tire	Bus	Truck				QC	K Factor	QK	Dir Factor	AAWDT	QW	Year
						2Axle	3+Axle	1Trail	2Trail							
Fairfax County																
(4864) Bronte Dr	0.05	320	R								NA			NA		1986
(4864) Bronte Dr	0.09	390	R								NA			NA		1986
(4864) Bronte Dr	0.06	700	R								NA			NA		1986
(4864) Bronte Dr	0.04	780	R								NA			NA		1986
(4864) Bronte Dr	0.03	820	R								NA			NA		1986
(4864) Bronte Dr	0.04	990	R								NA			NA		1986
(4864) Bronte Dr	0.09	1200	R								NA			NA		1986
(4864) Bronte Dr	0.05	170	R								NA			NA		1986
(4864) Bronte Dr	0.09	70	R								NA			NA		1986
(4865) Ward Ct	0.04	45	R								NA			NA		1986
(4866) Swinton Dr	0.30	370	R								NA			NA		09/18/2001
(4866) Swinton Dr	0.06	370	R								NA			NA		09/18/2001
(4866) Swinton Dr	0.05	180	R								NA			NA		09/18/2001
(4866) Swinton Dr	0.15	120	R								NA			NA		09/18/2001
(4866) Swinton Dr	0.14	100	R								NA			NA		09/18/2001
(4867) Wycliff Lane	0.15	180	R								NA			NA		09/18/2001
(4867) Wycliff Lane	0.03	40	R								NA			NA		09/18/2001
(4868) Eland Ct	0.04	60	R								NA			NA		08/15/2001
(4869) Black Ct	0.07	110	R								NA			NA		08/15/2001
(4870) Briar St	0.12	150	R								NA			NA		09/15/2001
(4870) Briar St	0.13	190	R								NA			NA		09/15/2001
(4871) Gadsen Dr	0.27	240	R								NA			NA		09/15/2001
(4871) Gadsen Dr	0.06	270	R								NA			NA		09/15/2001

Virginia Department of Transportation
Traffic Engineering Division
2008
Annual Average Daily Traffic Volume Estimates By Section of Route
Fairfax Maintenance Area

Route	Length	AADT	QA	4Tire	Bus	Truck				QC	K Factor	QK	Dir Factor	AAWDT	QW	Year
						2Axle	3+Axle	1Trail	2Trail							
Fairfax County																
(4871) Gadsen Dr	0.04	250	R				29-4892				NA			NA		09/15/2001
(4871) Gadsen Dr	0.11	240	R				29-4891 Vennard Pl				NA			NA		09/15/2001
(4871) Gadsen Dr	0.08	290	R				29-4870 Briar St				NA			NA		09/15/2001
							29-4406 Portsmouth Rd									
(4872) Dillard Ct	0.04	49	R				29-4870 Briar St				NA			NA		08/15/2001
							Cul-de-Sac									
(4873) Singing Pines Rd	0.09	270	R				29-3150				NA			NA		08/09/2001
							29-6461 Pheasant Ridge Rd									
(4874) Claridge Ct	0.08	290	R				29-4815				NA			NA		01/22/2004
(4874) Claridge Ct	0.10	110	R				29-4876				NA			NA		01/22/2004
							Cul-de-Sac									
(4875) Latimer Ct	0.08	120	R				29-4817 Eastlake Dr				NA			NA		08/15/2001
							Cul-de-Sac									
(4876) Dundalk St	0.09	150	R				Cul-de-Sac				NA			NA		01/22/2004
(4876) Dundalk St	0.05	330	R				29-5462 Tooley Ct				NA			NA		01/22/2004
(4876) Dundalk St	0.21	470	R				29-4818 Pumphrey Dr				NA			NA		01/22/2004
							29-4874 Claridge Ct									
(4877) Orchardson Ct	0.15	230	R				29-4815				NA			NA		08/15/2001
							Cul-de-Sac									
(4878) Ellington Ct	0.04	49	R				0.04 MN 29-4817				NA			NA		08/15/2001
(4878) Ellington Ct	0.06	100	R				29-4817 Eastlake Dr				NA			NA		08/15/2001
							Dead End									
(4879) Dalroy Ct	0.04	46	R				Cul-de-Sac				NA			NA		08/15/2001
							29-4898 Stonington Dr									
(4880) McGill Dr	0.05	440	R				29-4646 Lee Corner Rd				NA			NA		09/18/2000
(4880) McGill Dr	0.11	380	R				29-4881 Flushing Ct				NA			NA		09/18/2000
							29-4882									
(4881) Flushing Ct	0.05	50	R				29-4880 McGill Dr				NA			NA		09/18/2000
							Cul-de-Sac									
(4882) Smallwood Ct	0.09	210	R				Dead End				NA			NA		09/10/2000
(4882) Smallwood Ct	0.11	460	R				29-4880 McGill Dr				NA			NA		09/10/2000
(4882) Smallwood Ct	0.05	20	R				29-4883 Orr Dr				NA			NA		09/10/2000
							Dead End; Gap									

Virginia Department of Transportation
Traffic Engineering Division
2008
Annual Average Daily Traffic Volume Estimates By Section of Route
Fairfax Maintenance Area

Route	Length	AADT	QA	4Tire	Bus	-----Truck-----				QC	K Factor	QK	Dir Factor	AAWDT	QW	Year
						2Axle	3+Axle	1Trail	2Trail							
Fairfax County																
(4882) Smallwood Ct	0.06	10	R									NA		NA		1986
(4883) Orr Dr	0.06	480	R									NA		NA		12/17/2008
(4884) Fillingame Dr	0.40	1100	R									NA		NA		12/17/2008
(4884) Fillingame Dr	0.06	1100	R									NA		NA		12/17/2008
(4884) Fillingame Dr	0.05	1300	R									NA		NA		12/17/2008
(4885) Lowry Dr	0.07	20	R									NA		NA		09/18/2000
(4885) Lowry Dr	0.05	30	R									NA		NA		09/18/2000
(4885) Lowry Dr	0.07	200	R									NA		NA		09/18/2000
(4886) Barford Ct	0.08	100	R									NA		NA		09/18/2000
(4887) Ellendale Dr	0.27	410	R									NA		NA		01/20/2004
(4887) Ellendale Dr	0.16	250	R									NA		NA		01/20/2004
(4887) Ellendale Dr	0.08	850	R									NA		NA		01/20/2004
(4888) Carmel Ter	0.03	70	R									NA		NA		09/15/2001
(4889) Pennsboro Pl	0.04	70	R									NA		NA		09/15/2001
(4890) Currey Pl	0.03	10	R									NA		NA		09/15/2001
(4891) Vennard Pl	0.05	30	R									NA		NA		08/15/2001
(4892) Henrico St	0.03	40	R									NA		NA		1986
(4893) Concordia St	0.24	240	R									NA		NA		09/15/2001
(4893) Concordia St	0.15	190	R									NA		NA		09/15/2001
(4893) Concordia St	0.06	500	R									NA		NA		09/15/2001
(4893) Concordia St	0.03	70	R									NA		NA		09/15/2001

Virginia Department of Transportation
Traffic Engineering Division
2008
Annual Average Daily Traffic Volume Estimates By Section of Route
Fairfax Maintenance Area

Route	Length	AADT	QA	4Tire	Bus	Truck				QC	K Factor	QK	Dir Factor	AAWDT	QW	Year
						2Axle	3+Axle	1Trail	2Trail							
Fairfax County																
(4894) Linfield St	0.11	210	R			From: 29-4893 Concordia St					NA		NA			09/15/2001
						To: 29-653 Sideburn Rd										
(4895) Holden St	0.47	650	R			From: 29-654 Zion Dr					NA		NA			09/15/2001
						To: 29-653 Sideburn Rd										
(4896) Grinnell St	0.27	120	R			From: 29-4895 Holden St					NA		NA			09/15/2001
						To: 29-4895 Holden St										
(4897) Morley Ct	0.07	60	R			From: 29-4807 Pommeroy Dr					NA		NA			1986
						To: Cul-de-Sac										
(4898) Stonington Dr	0.12	110	R			From: 29-4817 S, Eastlake Dr					NA		NA			01/22/2004
						To: 29-5126 Enford Ct										
(4898) Stonington Dr	0.09	220	R			From: 29-4879 Dalroy Ct					NA		NA			01/22/2004
						To: 29-4817 N, Eastlake Dr										
(4898) Stonington Dr	0.13	370	R			From: 29-4817 N, Eastlake Dr					NA		NA			01/22/2004
						To: Dead End										
(4899) Milan Lane	0.05	48	R			From: 29-4852 Minstrell Lane					NA		NA			08/16/2001
						To: Dead End										
(4900) Woodland Ct	0.08	100	R			From: Cul-de-Sac					NA		NA			1997
						To: 29-5008 Bright Wood Dr										
(4902) Parham Ct	0.06	NA				From: Dead End					NA		NA			
						To: 29-1843 Bellview Pl										
(4904) Barrymore Rd	0.16	230	R			From: 29-6977 Pamela Dr					NA		NA			07/24/2001
						To: 0.07 NW 29-4905										
(4904) Barrymore Rd	0.08	180	R			From: 29-4905 Rowena Dr					NA		NA			02/04/2004
						To: 29-4755 Carlbern Dr										
(4904) Barrymore Rd	0.04	1600	R			From: 29-4755 Carlbern Dr					NA		NA			07/24/2001
						To: 29-4767 Tarleton Dr										
(4904) Barrymore Rd	0.06	640	R			From: 29-4767 Tarleton Dr					NA		NA			07/24/2001
						To: 29-4768 Ulderic Dr										
(4904) Barrymore Rd	0.06	510	R			From: 29-4768 Ulderic Dr					NA		NA			07/24/2001
						To: 29-4765 Kamputa Dr										
(4904) Barrymore Rd	0.06	540	R			From: 29-4765 Kamputa Dr					NA		NA			09/24/2001
						To: 29-4758 Olddale Rd										
(4905) Rowena Dr	0.05	520	R			From: 29-4904					NA		NA			07/24/2001
						To: 29-4764 Ponderlay Dr										
(4905) Rowena Dr	0.05	720	R			From: 29-4764 Ponderlay Dr					NA		NA			07/24/2001
						To: 29-4758										
(4905) Rowena Dr	0.06	190	R			From: 29-4758					NA		NA			07/24/2001
						To: 29-4756										
(4905) Rowena Dr	0.12	190	R			From: 29-4756					NA		NA			07/24/2001
						To: Cul-de-Sac										

Virginia Department of Transportation
Traffic Engineering Division
2008
Annual Average Daily Traffic Volume Estimates By Section of Route
Fairfax Maintenance Area

Route	Length	AADT	QA	4Tire	Bus	Truck				QC	K Factor	QK	Dir Factor	AAWDT	QW	Year
						2Axle	3+Axle	1Trail	2Trail							
Fairfax County																
(4906)		0.21	70	R										NA		1986
(4907)	Caisson Rd	0.04	48	R										NA		06/08/2001
(4907)	Caisson Rd	0.11	70	R										NA		02/04/2004
(4908)	Ramrod Ct	0.08	60	R										NA		08/06/2001
(4909)	Kingsbridge Dr	0.59	7200	R										NA		1997
(4910)	Shelley Lane	0.06	1400	R										NA		01/14/2006
(4910)	Shelley Lane	0.08	1100	R										NA		01/14/2006
(4910)	Shelley Lane	0.13	990	R										NA		01/04/2006
(4910)	Shelley Lane	0.08	1100	R										NA		01/14/2006
(4911)	Sr 236 Frontage Rd	0.02	10	R										NA		1997
(4911)	Sr 236 Frontage Rd	0.06	60	R										NA		1997
(4912)	Woodbine Lane	0.09	80	R										NA		1997
(4912)	Woodbine Lane	0.09	460	R										NA		1997
(4912)	Woodbine Lane	0.03	110	R										NA		1997
(4913)	Varsity Court	0.06	110	R										NA		1997
(4913)	Varsity Court	0.04	40	R										NA		1997
(4914)	Cherry Hill Way	0.06	30	R										NA		1986
(4915)	Whitman Rd	0.23	100	R										NA		1997
(4915)	Whitman Rd	0.07	300	R										NA		1997
(4915)	Whitman Rd	0.12	140	R										NA		01/12/2006
(4916)	Frost Lane	0.08	1500	R										NA		01/12/2006

Virginia Department of Transportation
Traffic Engineering Division
2008
Annual Average Daily Traffic Volume Estimates By Section of Route
Fairfax Maintenance Area

Route	Length	AADT	QA	4Tire	Bus	Truck				QC	K Factor	QK	Dir Factor	AAWDT	QW	Year
						2Axle	3+Axle	1Trail	2Trail							
Fairfax County																
(4916) Frost Lane	0.09	1400	R				From: 29-4917 Browning Ct					NA		NA		01/12/2006
(4916) Frost Lane	0.17	760	R				To: 29-4910 Shelley Lane					NA		NA		01/12/2006
(4916) Frost Lane	0.05	760	R				From: 29-3781 Kay Ct					NA		NA		01/12/2006
(4916) Frost Lane	0.05	750	R				To: 29-4915 Whitman Rd					NA		NA		01/12/2006
							From: 29-2687 Winterset Dr									
(4917) Browning Ct	0.14	180	R				To: 29-4916 Frost Lane					NA		NA		1997
							From: Cul-de-Sac									
(4918) Poe Court	0.09	70	R				To: 29-4910 Shelley Lane					NA		NA		1986
							From: Cul-de-Sac									
(4919) Full Cry Ct	0.17	100	R				To: 29-3727 Fox Den Lane					NA		NA		1997
							From: Cul-de-Sac									
(4920) Hadley Lane	0.08	30	R				To: 29-4699					NA		NA		08/13/2001
							From: 29-3569 Ruby Dr									
(4921) Anderson Ave	0.07	60	R				To: 29-3570 Sasher Lane					NA		NA		09/08/2000
							From: 29-5636 Kenerson Dr									
(4922) Bexley Lane	0.17	230	R				To: 29-4923 Asquith Ct					NA		NA		12/16/2008
(4922) Bexley Lane	0.10	340	R				To: 29-651 Guinea Rd					NA		NA		1986
							From: 29-4922 Bexley Lane									
(4923) Asquith Ct	0.06	46	R				To: Cul-de-Sac					NA		NA		1986
							From: Cul-de-Sac									
(4924) Rucker Ct	0.04	20	R				To: 29-2423					NA		NA		1986
							From: 29-1029									
(4925) Batailles Ct	0.08	80	R				To: Cul-de-Sac					NA		NA		1986
							From: Cul-de-Sac									
(4926) Kenwyn Ct	0.09	70	R				To: 29-2235					NA		NA		1986
							From: Cul-de-Sac									
(4927) Mary Lee Lane	0.08	70	R				To: 29-2235					NA		NA		1986
							From: 29-1029									
(4928) Hepplewhite Ct	0.05	30	R				To: Cul-de-Sac					NA		NA		1986
							From: Cul-de-Sac									
(4929) Chippendale Ct	0.09	80	R				To: 29-1029					NA		NA		1986
							From: 29-1029									
(4930) Appleton Ct	0.07	60	R				To: Cul-de-Sac					NA		NA		1986
							From: 29-2423									
(4931) Ordinary Way	0.09	310	R				To: 29-2421 Buffalo Trace					NA		NA		1986

Virginia Department of Transportation
Traffic Engineering Division
2008
Annual Average Daily Traffic Volume Estimates By Section of Route
Fairfax Maintenance Area

Route	Length	AADT	QA	4Tire	Bus	Truck				QC	K Factor	QK	Dir Factor	AAWDT	QW	Year
						2Axle	3+Axle	1Trail	2Trail							
Fairfax County																
(4931) Ordinary Way	0.06	200	R			From: 29-2421 Buffalo Trace					NA		NA			1986
(4931) Ordinary Way	0.11	100	R			From: 29-4044 Ordinary Ct					NA		NA			1986
						To: Cul-de-Sac										
(4932) Denpat Ct	0.09	70	R			From: 29-2423					NA		NA			1986
						To: Cul-de-Sac										
(4933) Lescot Pl	0.06	40	R			From: 29-2423					NA		NA			1986
						To: Cul-de-Sac										
(4934) Ann Fitz Hugh Dr	0.13	350	R			From: 29-2423					NA		NA			12/16/2008
(4934) Ann Fitz Hugh Dr	0.05	410	R			From: 29-4937 Aunt Lilly Lane					NA		NA			12/16/2008
(4934) Ann Fitz Hugh Dr	0.12	530	R			From: 29-2422					NA		NA			12/16/2008
(4934) Ann Fitz Hugh Dr	0.10	610	R			From: 29-4936 Charles Hawkins Way					NA		NA			12/16/2008
(4934) Ann Fitz Hugh Dr	0.04	1100	R			From: 29-4935 Footstep Ct					NA		NA			1986
						To: 29-2235										
(4935) Footstep Ct	0.12	100	R			From: Cul-de-Sac					NA		NA			1986
						To: 29-4934 Ann Fitz Hugh Dr										
(4936) Charles Hawkins Way	0.10	70	R			From: Cul-de-Sac					NA		NA			1986
						To: 29-4934 Ann Fitz Hugh Dr										
(4937) Aunt Lilly Lane	0.10	80	R			From: 29-4934 Ann Fitz Hugh Dr					NA		NA			1986
						To: Cul-de-Sac										
(4938) Yerkes Pl	0.09	70	R			From: 29-2235					NA		NA			1986
						To: Cul-de-Sac										
(4939) Ossian Hall Lane	0.14	110	R			From: 29-2423					NA		NA			1986
						To: Cul-de-Sac										
(4940) Melanie Lane	0.07	560	R			From: 29-663 Miller Rd					NA		NA			1997
(4940) Melanie Lane	0.14	500	R			From: 29-4941 Bryant Pl					NA		NA			1997
(4940) Melanie Lane	0.07	350	R			From: 29-4942 Mantilla Ct					NA		NA			1997
(4940) Melanie Lane	0.12	100	R			From: 29-5678 Miller Heights Rd					NA		NA			1997
						To: Dead End										
(4941) Bryant Pl	0.15	70	R			From: 29-4940 Melanie Lane					NA		NA			1997
						To: Cul-de-Sac										
(4942) Mantilla Ct	0.08	70	R			From: 29-4940 Melanie Lane					NA		NA			1997
						To: Cul-de-Sac										
(4943) Trenholm Dr	0.35	280	R			From: Cul-de-Sac					NA		NA			1997
						To: 29-4697 Lapham Dr										

Virginia Department of Transportation
Traffic Engineering Division
2008
Annual Average Daily Traffic Volume Estimates By Section of Route
Fairfax Maintenance Area

Route	Length	AADT	QA	4Tire	Bus	-----Truck-----				QC	K Factor	QK	Dir Factor	AAWDT	QW	Year
						2Axle	3+Axle	1Trail	2Trail							
Fairfax County																
(4944) Northwood Rd	0.03	10	R													1997
(4944) Northwood Rd	0.14	360	R													1997
(4944) Platten Dr	0.07	60	R													1997
(4945) Munsey Pl	0.06	70	R													07/23/2001
(4946) Vinson Pl	0.04	30	R													07/23/2001
(4947)	0.03	130	R													1997
(4947)	0.10	20	R													1997
(4947)	0.05	90	R													1997
(4948) Cyrandall Valley Rd	0.14	810	R													1997
(4949) Cyrandall Valley Rd	0.06	NA														
(4949) Five Oaks Rd	0.08	130	R													1997
(4949) Five Oaks Rd	0.07	510	R													1997
(4949) Five Oaks Rd	0.16	1400	R													1997
(4949) Five Oaks Rd	0.19	2100	R													1997
(4949) Five Oaks Rd	0.08	820	R													1997
(4949) Five Oaks Rd	0.07	520	R													1997
(4949) Saintsbury Dr	0.04	150	R													1997
(4950) Penwith Ct	0.16	620	R													1986
(4951) Galesbury Lane	0.20	NA														
(4951) Galesbury Lane	0.35	1800	R													12/17/2008
(4951) Galesbury Lane	0.15	3100	R													12/17/2008
(4951) Galesbury Lane	0.06	3200	R													12/17/2008

Virginia Department of Transportation
Traffic Engineering Division
2008
Annual Average Daily Traffic Volume Estimates By Section of Route
Fairfax Maintenance Area

Route	Length	AADT	QA	4Tire	Bus	Truck				QC	K Factor	QK	Dir Factor	AAWDT	QW	Year
						2Axle	3+Axle	1Trail	2Trail							
Fairfax County																
(4951) Galesbury Lane	0.15	3500	R				29-4648				NA			NA		12/17/2008
							US 50 Lee Jackson Hwy									
(4952) Flagg Ct	0.02	260	R				29-4648				NA			NA		1986
							Dead End									
(4953) Lalos St	0.04	48	R				29-4763 Cranoke St				NA			NA		07/24/2001
							Cul-de-Sac									
(4954) Jamigan St	0.32	230	R				29-4763 Cranoke St				NA			NA		07/24/2001
							29-6884 Soucy Pl									
(4955) Kimanna Dr	0.06	2300	R				29-620 Braddock Rd				NA			NA		01/21/2004
							29-4964 Lock Dr									
(4955) Kimanna Dr	0.05	1700	R				29-4957 Crenshaw Dr				NA			NA		01/21/2004
							29-4957 Crenshaw Dr									
(4955) Kimanna Dr	0.06	1600	R				29-4958 Batavia Dr				NA			NA		01/21/2004
							29-4958 Batavia Dr									
(4955) Kimanna Dr	0.05	1500	R				29-4959				NA			NA		01/21/2004
							29-4959									
(4955) Kimanna Dr	0.05	1400	R				29-4960				NA			NA		01/21/2004
							29-4960									
(4955) Kimanna Dr	0.06	1400	R				29-4961 Lilva Dr				NA			NA		01/21/2004
							29-4961 Lilva Dr									
(4955) Kimanna Dr	0.05	1400	R				Dead End				NA			NA		01/21/2004
							Dead End									
(4956) Leehigh Ct	0.10	170	R				29-808; 29-1247				NA			NA		08/07/2001
							Cul-de-Sac									
(4957) Crenshaw Dr	0.26	240	R				29-4964 Lock Dr				NA			NA		01/21/2004
							29-4955 Kimanna Dr									
(4957) Crenshaw Dr	0.07	70	R				29-4955 Kimanna Dr				NA			NA		08/07/2000
							Dead End									
(4958) Batavia Dr	0.22	270	R				29-4964 Lock Dr				NA			NA		01/21/2004
							29-4955 Kimanna Dr									
(4958) Batavia Dr	0.12	110	R				29-4955 Kimanna Dr				NA			NA		08/07/2000
							Dead End									
(4959) Algretus Dr	0.20	200	R				29-4964 Lock Dr				NA			NA		01/21/2004
							29-4955 Kimanna Dr									
(4959) Algretus Dr	0.21	210	R				29-4955 Kimanna Dr				NA			NA		08/07/2000
							Dead End									
(4960) Baugher Dr	0.18	220	R				29-4964 Lock Dr				NA			NA		01/21/2004
							29-4955 Kimanna Dr									
(4960) Baugher Dr	0.11	90	R				29-4955 Kimanna Dr				NA			NA		08/07/2000
							Dead End									
(4961) Lilva Dr	0.03	10	R				Dead End				NA			NA		08/07/2000
							29-4964 Lock Dr									

Virginia Department of Transportation
Traffic Engineering Division
2008
Annual Average Daily Traffic Volume Estimates By Section of Route
Fairfax Maintenance Area

Route	Length	AADT	QA	4Tire	Bus	-----Truck-----				QC	K Factor	QK	Dir Factor	AAWDT	QW	Year
						2Axle	3+Axle	1Trail	2Trail							
Fairfax County																
(4961) Lilva Dr	0.15	360	R				From: 29-4964 Lock Dr				NA			NA		01/20/2004
(4961) Lilva Dr	0.17	90	R				From: 29-4955 Kimanna Dr				NA			NA		08/07/2000
							To: Dead End									
(4963) Myree Dr	0.03	5	R				From: Dead End				NA			NA		08/07/2000
							To: 29-4964									
(4964) Lock Dr	0.07	90	R				From: Dead End				NA			NA		01/21/2004
(4964) Lock Dr	0.33	490	R				From: 29-4955 Kimanna Dr				NA			NA		01/21/2004
(4964) Lock Dr	0.06	240	R				From: 29-4957 Crenshaw Dr				NA			NA		01/21/2004
(4964) Lock Dr	0.06	200	R				From: 29-4958 Batavia Dr				NA			NA		01/21/2004
(4964) Lock Dr	0.07	190	R				From: 29-4959				NA			NA		01/24/2004
(4964) Lock Dr	0.05	170	R				From: 29-4960				NA			NA		01/21/2004
(4964) Lock Dr	0.05	120	R				From: 29-4961				NA			NA		01/21/2004
(4964) Lock Dr	0.08	40	R				From: 29-4962				NA			NA		01/21/2004
(4964) Lock Dr	0.03	30	R				From: 29-4963				NA			NA		08/07/2000
							To: Dead End									
(4965) Bunche Rd	0.22	270	R				From: Dead End				NA			NA		08/13/2001
(4965) Bunche Rd	0.21	170	R				From: 29-4968 Walcott Ave				NA			NA		08/13/2001
							To: Dead End									
(4966) Rochester Dr	0.27	670	R				From: 29-612 Colchester Rd				NA			NA		08/15/2001
(4966) Rochester Dr	0.24	40	R				From: 29-4968 N, Walcott Ave				NA			NA		08/07/2000
							To: 29-4968 S, Walcott Ave									
(4967) White Dr	0.27	390	R				From: 29-4969 Minoso Dr				NA			NA		08/13/2001
							To: 29-612 Colchester Rd									
(4968) Walcott Ave	0.19	30	R				From: Dead End				NA			NA		08/17/2001
(4968) Walcott Ave	0.07	90	R				From: 29-4967 White Dr				NA			NA		08/07/2000
(4968) Walcott Ave	0.03	80	R				From: 29-4966 S, Rochester Dr				NA			NA		08/07/2000
(4968) Walcott Ave	0.13	70	R				From: 29-4966 N, Rochester Dr				NA			NA		08/07/2000
							To: 29-4965 Bunche Rd									
(4969) Minoso Dr	0.06	10	R				From: Dead End				NA			NA		08/07/2000
							To: 29-4966 Rochester Dr									

Virginia Department of Transportation
Traffic Engineering Division
2008
Annual Average Daily Traffic Volume Estimates By Section of Route
Fairfax Maintenance Area

Route	Length	AADT	QA	4Tire	Bus	-----Truck-----				QC	K Factor	QK	Dir Factor	AAWDT	QW	Year
						2Axle	3+Axle	1Trail	2Trail							
Fairfax County																
(4970) Jaslow St	0.06	180	R													02/04/2004
						From: 29-4765 W, Kamputa Dr										
(4970) Jaslow St	0.13	190	R													02/04/2004
						To: 29-4971 Lampec St										
(4970) Jaslow St	0.13	200	R													02/04/2004
						From: Future 4766										
						To: 29-4765 E, Kamputa Dr										
(4971) Lampec St	0.07	90	R													02/04/2004
						From: 29-4970 Jaslow St										
						To: Cul-de-Sac										
(4972) Jarski Ct	0.12	210	R													02/04/2004
						From: Cul-de-Sac										
						To: 29-4758										
(4973) Pocol Dr	0.43	440	R													08/13/2001
						From: 29-654 Popes Head Rd										
						To: 29-4974 Harper Dr										
(4974) Harper Dr	0.10	48	R													08/13/2001
						From: Dead End										
						To: 29-612 Colchester Rd										
(4975) Barnsbury Ct	0.17	200	R													1997
						From: 29-4944										
						To: Cul-de-Sac										
(4976) Pearsall Lane	0.17	280	R													08/25/2001
						From: 29-4840 Majestic Lane										
						To: 29-4998 Pergate Lane										
(4977) Pinefield Ct	0.08	120	R													08/25/2001
						From: Cul-de-Sac										
						To: 29-4831 Poplar Tree Rd										
(4978) Melville Lane	0.91	110	R													07/19/2000
						From: Dead End										
						To: 29-645 Stringfellow Rd										
(4978) Melville Lane	0.68	2400	G	98%	1%	1%	0%	0%	0%	C	0.134	F	0.686	2600	G	2008
						From: 29-4981 Midstone Lane										
(4978) Melville Lane	0.10	2500	G	98%	1%	1%	0%	0%	0%	F	0.134	F	0.676	2600	G	2008
						From: 29-4851 Middle Ridge Dr										
(4978) Melville Lane	0.06	760	R													08/14/2001
						From: 29-4984 Miniature Lane										
(4978) Melville Lane	0.05	670	R													08/14/2001
						From: 29-4985 Mariner Lane										
(4978) Melville Lane	0.06	480	R													08/14/2001
						From: 29-4986 Moylan Lane										
(4978) Melville Lane	0.05	510	R													1986
						From: 29-4987 Mount Carriage Lane										
(4978) Melville Lane	0.06	310	R													08/14/2001
						From: 29-4988 Markwood Lane										
(4978) Melville Lane	0.06	270	R													08/14/2001
						From: 29-4979 Mount Royal Lane										
(4978) Melville Lane	0.06	230	R													08/14/2001
						From: 29-6770 Acorn Hill Dr										
(4978) Melville Lane	0.07	80	R													08/14/2001
						From: Dead End										
(4979) Mount Royal Lane	0.23	190	R													08/14/2001
						From: 29-4978 Melville Lane										
						To: 29-4988 Markwood Lane										

Virginia Department of Transportation
Traffic Engineering Division
2008
Annual Average Daily Traffic Volume Estimates By Section of Route
Fairfax Maintenance Area

Route	Length	AADT	QA	4Tire	Bus	Truck				QC	K Factor	QK	Dir Factor	AAWDT	QW	Year
						2Axle	3+Axle	1Trail	2Trail							
Fairfax County																
(4979) Mount Royal Lane	0.11	360	R								NA			NA		08/14/2001
(4979) Mount Royal Lane	0.06	540	R								NA			NA		08/14/2001
(4979) Mount Royal Lane	0.13	640	R								NA			NA		01/20/2004
(4980) Maple View Lane	0.14	480	R								NA			NA		01/20/2004
(4980) Maple View Lane	0.07	220	R								NA			NA		08/16/2001
(4980) Maple View Lane	0.06	360	R								NA			NA		08/16/2001
(4980) Maple View Lane	0.06	460	R								NA			NA		08/16/2001
(4981) Midstone Lane	0.05	200	R								NA			NA		01/20/2004
(4981) Midstone Lane	0.15	290	R								NA			NA		08/16/2001
(4982) Manor Hall Lane	0.22	240	R								NA			NA		08/16/2001
(4983) May Hill Ct	0.07	120	R								NA			NA		08/15/2001
(4984) Miniature Lane	0.21	260	R								NA			NA		08/15/2001
(4985) Mariner Lane	0.21	280	R								NA			NA		08/15/2001
(4986) Moylan Lane	0.13	120	R								NA			NA		08/15/2001
(4986) Moylan Lane	0.06	130	R								NA			NA		08/15/2001
(4987) Mount Carriage Lane	0.18	120	R								NA			NA		08/15/2001
(4988) Markwood Lane	0.19	250	R								NA			NA		08/15/2001
(4989) Pavilion Lane	0.24	320	R								NA			NA		01/20/2004
(4989) Pavilion Lane	0.25	530	R								NA			NA		01/20/2004
(4990) Penndale Lane	0.24	150	R								NA			NA		08/25/2001
(4990) Penndale Lane	0.19	440	R								NA			NA		08/25/2001

Virginia Department of Transportation
Traffic Engineering Division
2008
Annual Average Daily Traffic Volume Estimates By Section of Route
Fairfax Maintenance Area

Route	Length	AADT	QA	4Tire	Bus	-----Truck-----				QC	K Factor	QK	Dir Factor	AAWDT	QW	Year
						2Axle	3+Axle	1Trail	2Trail							
Fairfax County																
(4991) Melrae Ct	0.10	120	R								NA		NA			08/15/2001
(4992) Marshall Hall Lane	0.02	30	R								NA		NA			08/15/2001
(4992) Marshall Hall Lane	0.05	160	R								NA		NA			08/15/2001
(4992) Marshall Hall Lane	0.05	290	R								NA		NA			08/15/2001
(4993) Maltese Lane	0.18	210	R								NA		NA			08/15/2001
(4994) Morning Spring Lane	0.33	380	R								NA		NA			08/15/2001
(4995) Madonna Lane	0.05	110	R								NA		NA			08/15/2001
(4995) Madonna Lane	0.19	230	R								NA		NA			08/15/2001
(4995) Madonna Lane	0.12	280	R								NA		NA			08/15/2001
(4995) Madonna Lane	0.11	480	R								NA		NA			08/15/2001
(4996) Mercury Lane	0.19	240	R								NA		NA			08/15/2001
(4997) Mill Point Ct	0.05	80	R								NA		NA			08/15/2001
(4998) Pergate Lane	0.09	240	R								NA		NA			09/28/2001
(4998) Pergate Lane	0.04	240	R								NA		NA			09/28/2001
(4998) Pergate Lane	0.05	350	R								NA		NA			09/28/2001
(4998) Pergate Lane	0.06	600	R								NA		NA			09/28/2001
(4999) Poet Ct	0.06	100	R								NA		NA			08/20/2001
(5000) Ripple Brook Rd	0.12	49	R								NA		NA			1996
(5001) Burford Dr	0.05	30	R								NA		NA			1997
(5001) Burford Dr	0.10	210	R								NA		NA			1997
(5001) Burford Dr	0.06	290	R								NA		NA			1997

Virginia Department of Transportation
Traffic Engineering Division
2008
Annual Average Daily Traffic Volume Estimates By Section of Route
Fairfax Maintenance Area

Route	Length	AADT	QA	4Tire	Bus	-----Truck-----				QC	K Factor	QK	Dir Factor	AAWDT	QW	Year
						2Axle	3+Axle	1Trail	2Trail							
Fairfax County																
(5001) Burford Dr	0.20	470	R			From: 29-5003 Royal Oak Dr					NA			NA		1997
(5001) Burford Dr	0.10	780	R			From: 29-5002 Woburn Ct					NA			NA		1997
						To: 29-685 Swinks Mill Rd										
(5002) Woburn Ct	0.09	60	R			From: 0.09 MS 29-5001					NA			NA		1997
(5002) Woburn Ct	0.10	90	R			From: 29-5001 Burford Dr					NA			NA		1997
						To: Dead End										
(5003) Royal Oak Dr	0.19	120	R			From: 29-5001 Burford Dr					NA			NA		1997
						To: Cul-de-Sac										
(5004) Frome Lane	0.09	50	R			From: 29-5001 Burford Dr					NA			NA		1997
						To: Dead End										
(5005) Lynton Pl	0.14	110	R			From: Cul-de-Sac					NA			NA		1997
						To: 29-5001 Burford Dr										
(5006) Idylbrook Ct	0.08	60	R			From: 0.08 NW 29-4092					NA			NA		1986
(5006) Idylbrook Ct	0.05	30	R			From: 29-4092 Crofton Pl					NA			NA		1986
						To: Dead End										
(5007) Bright Meadows Lane	0.07	80	R			From: Cul-de-Sac					NA			NA		1997
(5007) Bright Meadows Lane	0.09	340	R			From: 29-5008 Bright Wood Dr					NA			NA		11/02/2005
						To: 29-650 Gallows Rd										
(5008) Bright Wood Dr	0.06	350	R			From: 29-5007 Bright Meadows Lane					NA			NA		1997
(5008) Bright Wood Dr	0.03	100	R			From: 29-4900 Woodland Ct					NA			NA		1997
						To: Dead End										
(5009) Davis Ct	0.10	1200	R			From: 29-694 Great Falls Street					NA			NA		10/19/2005
(5009) Davis Ct	0.08	60	R			From: 29-3233 Evers Dr					NA			NA		1986
						To: Cul-de-Sac										
(5010) Foxhound Rd	0.05	40	R			From: Dead End					NA			NA		1997
(5010) Foxhound Rd	0.15	180	R			From: 29-5011 Foxhound Ct					NA			NA		1997
(5010) Foxhound Rd	0.14	510	R			From: 29-5012 Old Stable Rd					NA			NA		1997
						To: 29-685 Swinks Mill Rd										
(5011) Foxhound Ct	0.10	100	R			From: Cul-de-Sac					NA			NA		1997
						To: 29-5010 Foxhound Rd										
(5012) Old Stable Rd	0.19	290	R			From: 29-807 Old Falls Rd					NA			NA		10/19/2005
(5012) Old Stable Rd	0.05	230	R			From: 29-5013 Stirrup Cup Lane					NA			NA		10/19/2005
						To: 29-5010 Foxhound Rd										

Virginia Department of Transportation
Traffic Engineering Division
2008
Annual Average Daily Traffic Volume Estimates By Section of Route
Fairfax Maintenance Area

Route	Length	AADT	QA	4Tire	Bus	-----Truck-----				QC	K Factor	QK	Dir Factor	AAWDT	QW	Year
						2Axle	3+Axle	1Trail	2Trail							
Fairfax County																
(5013) Stirrup Cup Lane	0.07	100	R								NA		NA			1997
(5014) Yates Ct	0.08	370	R								NA		NA			1997
(5014) Yates Ct	0.02	220	R								NA		NA			1997
(5014) Yates Ct	0.14	130	R								NA		NA			1997
(5015) Ozkan St	0.12	110	R								NA		NA			1997
(5016) Westby Ct	0.05	48	R								NA		NA			1997
(5017) Pine Creek Ct	0.03	90	R								NA		NA			1997
(5017) Pine Creek Ct	0.05	140	R								NA		NA			1997
(5018) Grande Lane	0.05	70	R								NA		NA			1997
(5018) Grande Lane	0.07	140	R								NA		NA			1997
(5019) Veranda Ct	0.04	40	R								NA		NA			1997
(5020) Towlston Rd	0.04	4800	G	98%	0%	1%	0%	0%	0%	F	NA		5300	G		2008
(5020) Towlston Rd	0.05	4800	G	98%	0%	1%	0%	0%	0%	F	NA		5200	G		2008
(5020) Towlston Rd	0.11	4800	G	98%	0%	1%	0%	0%	0%	F	NA		5300	G		2008
(5020) Towlston Rd	0.17	4500	G	98%	0%	1%	0%	0%	0%	F	NA		4900	G		2008
(5020) Towlston Rd	0.20	4500	G	98%	0%	1%	0%	0%	0%	C	NA		5000	G		2008
(5021) Schubert Ct	0.06	70	R								NA		NA			1996
(5022) Trombone Ct	0.05	40	R								NA		NA			1986
(5022) Trombone Ct	0.08	530	R								NA		NA			08/25/2005
(5023) Sibelius Dr	0.47	NA									NA		NA			
(5024) Shouse Dr	0.04	570	R								NA		NA			08/25/2005

Virginia Department of Transportation
Traffic Engineering Division
2008
Annual Average Daily Traffic Volume Estimates By Section of Route
Fairfax Maintenance Area

Route	Length	AADT	QA	4Tire	Bus	Truck				QC	K Factor	QK	Dir Factor	AAWDT	QW	Year
						2Axle	3+Axle	1Trail	2Trail							
Fairfax County																
(5024) Shouse Dr	0.12	530	R								NA		NA		08/25/2005	
(5024) Shouse Dr	0.13	500	R								NA		NA		08/25/2005	
(5024) Shouse Dr	0.10	420	R								NA		NA		08/25/2005	
(5024) Shouse Dr	0.02	380	R								NA		NA		08/25/2005	
(5024) Shouse Dr	0.07	330	R								NA		NA		08/25/2005	
(5024) Shouse Dr	0.06	270	R								NA		NA		08/25/2005	
(5024) Shouse Dr	0.06	520	R								NA		NA		08/25/2005	
(5024) Shouse Dr	0.09	660	R								NA		NA		08/25/2005	
(5024) Shouse Dr	0.11	710	R								NA		NA		08/25/2005	
(5024) Shouse Dr	0.08	750	R								NA		NA		08/25/2005	
(5024) Shouse Dr	0.05	770	R								NA		NA		08/25/2005	
(5024) Shouse Dr	0.07	820	R								NA		NA		08/25/2005	
(5025) Filene Ct	0.11	90	R								NA		NA		1996	
(5026) Dulcimer Ct	0.07	70	R								NA		NA		1996	
(5027) Gamba Ct	0.07	80	R								NA		NA		1996	
(5028) Mandolin Ct	0.09	70	R								NA		NA		1996	
(5029) Cello Ct	0.08	80	R								NA		NA		1996	
(5030) Spinet Ct	0.10	70	R								NA		NA		1986	
(5031) Schuman Ct	0.03	30	R								NA		NA		1996	
(5032) Chopin St	0.12	120	R								NA		NA		1996	
(5033) Celesta Ct	0.11	90	R								NA		NA		1996	
(5033) Zinc Ct	0.04	30	R								NA		NA		1996	

Virginia Department of Transportation
Traffic Engineering Division
2008
Annual Average Daily Traffic Volume Estimates By Section of Route
Fairfax Maintenance Area

Route	Length	AADT	QA	4Tire	Bus	Truck				QC	K Factor	QK	Dir Factor	AAWDT	QW	Year
						2Axle	3+Axle	1Trail	2Trail							
Fairfax County																
(5034) Baritone Ct	0.10	110	R								NA		NA			1996
(5035) Claves Ct	0.05	40	R								NA		NA			1996
(5035) Claves Ct	0.11	130	R								NA		NA			1996
(5036) Tuba Ct	0.14	320	R								NA		NA			1996
(5036) Tuba Ct	0.10	680	R								NA		NA			08/25/2005
(5036) Tuba Ct	0.08	70	R								NA		NA			1996
(5037) Bixler Lane	0.08	730	R								NA		NA			08/25/2005
(5037) Bixler Lane	0.03	40	R								NA		NA			1996
(5038) Cinnamon Creek Dr	0.08	800	R								NA		NA			08/30/2005
(5038) Cinnamon Creek Dr	0.17	580	R								NA		NA			08/30/2005
(5038) Cinnamon Creek Dr	0.12	390	R								NA		NA			08/30/2005
(5038) Cinnamon Creek Dr	0.18	260	R								NA		NA			1996
(5038) Cinnamon Creek Dr	0.03	70	R								NA		NA			1996
(5039) Gingerwood Ct	0.05	60	R								NA		NA			1996
(5039) Gingerwood Ct	0.17	160	R								NA		NA			1996
(5040) Snead Lane	0.15	570	R								NA		NA			11/02/2005
(5041) Hyson Lane	0.23	2700	R								NA		NA			11/02/2005
(5041) Hyson Lane	0.16	2800	R								NA		NA			1986
(5042) Craigo Ct	0.04	40	R								NA		NA			1997
(5043) Red Rock Ct	0.15	160	R								NA		NA			1996
(5044) Cerritos Ct	0.09	90	R								NA		NA			1996

Virginia Department of Transportation
Traffic Engineering Division
2008
Annual Average Daily Traffic Volume Estimates By Section of Route
Fairfax Maintenance Area

Route	Length	AADT	QA	4Tire	Bus	Truck				QC	K Factor	QK	Dir Factor	AAWDT	QW	Year
						2Axle	3+Axle	1Trail	2Trail							
Fairfax County																
(5045) Saddle View Ct	0.06	80	R								NA		NA			1996
(5046) Whipping Post Way	0.10	320	R								NA		NA			1996
(5047) Mountington Ct	0.07	70	R								NA		NA			1996
(5047) Mountington Ct	0.09	120	R								NA		NA			1996
(5048) Silk Oak Dr	0.05	80	R								NA		NA			1996
(5048) Silk Oak Dr	0.16	300	R								NA		NA			1996
(5049) Cold Creek Ct	0.13	140	R								NA		NA			1996
(5050) Parcher Ave	0.04	30	R								NA		NA			1996
(5050) Parcher Ave	0.03	120	R								NA		NA			07/12/2005
(5050) Parcher Ave	0.12	570	R								NA		NA			07/12/2005
(5050) Parcher Ave	0.25	4500	R								NA		NA			07/12/2005
(5050) Parcher Ave	0.03	7100	R								NA		NA			07/12/2005
(5050) Parcher Ave	0.25	8600	R								NA		NA			07/12/2005
(5050) Parcher Ave	0.15	12000	R								NA		NA			1987
(5051) Springer Dr	0.39	1800	R								NA		NA			07/12/2005
(5052) Lone Oak Pl	0.08	140	R								NA		NA			01/23/2002
(5053) Pylers Mill Ct	0.09	130	R								NA		NA			01/23/2002
(5054) Ladbrook Way	0.03	60	R								NA		NA			01/23/2002
(5055) Merrie Ridge Rd	0.11	190	R								NA		NA			1997
(5055) Merrie Ridge Rd	0.03	550	R								NA		NA			1997
(5056) Bent Twig Rd	0.08	150	R								NA		NA			1997

Virginia Department of Transportation
Traffic Engineering Division
2008
Annual Average Daily Traffic Volume Estimates By Section of Route
Fairfax Maintenance Area

Route	Length	AADT	QA	4Tire	Bus	-----Truck-----				QC	K Factor	QK	Dir Factor	AAWDT	QW	Year
						2Axle	3+Axle	1Trail	2Trail							
Fairfax County																
(5056) Bent Twig Rd	0.12	360	R								NA			NA		1997
(5057) Round Oak Ct	0.08	150	R								NA			NA		1997
(5058) Duncraig Ct	0.14	130	R								NA			NA		1997
(5058) Duncraig Ct	0.10	60	R								NA			NA		1997
(5059) Kyleakin Ct	0.15	160	R								NA			NA		1997
(5060) Holyrood Dr	0.19	370	R								NA			NA		1997
(5060) Holyrood Dr	0.21	450	R								NA			NA		1997
(5061) West Park Dr	0.37	23000	G	99%	0%	0%	0%	0%	0%	C	NA			26000	G	2008
(5061) West Park Dr	1.00	6500	G	99%	0%	0%	0%	0%	0%	F	NA			7100	G	2008
(5061) West Park Dr	0.12	15000	R								NA			NA		11/03/2005
(5061) Ramp	0.12	12000	R								NA			NA		1995
(5062) Jones Branch Dr	0.66	11000	G	98%	1%	1%	0%	0%	0%	F	NA			12000	G	2008
(5062) Jones Branch Dr	0.66	9700	G	98%	1%	1%	0%	0%	0%	C	NA			11000	G	2008
(5063) Greensboro Dr	0.08	7800	R								NA			NA		1991
(5063) Greensboro Dr	0.16	25000	R								NA			NA		11/03/2005
(5063) Greensboro Dr	0.16	20000	R								NA			NA		11/03/2005
(5063) Greensboro Dr	0.15	21000	R								NA			NA		11/03/2005
(5064) Watson St	0.17	1500	G	98%	1%	1%	0%	0%	0%	C	NA			1700	G	2008
(5064) Pinnacle Dr	0.19	4200	R								NA			NA		1991
(5065) Old House Rd	0.05	150	R								NA			NA		1997
(5066) Woodgate Lane	0.05	70	R								NA			NA		1997

Virginia Department of Transportation
Traffic Engineering Division
2008
Annual Average Daily Traffic Volume Estimates By Section of Route
Fairfax Maintenance Area

Route	Length	AADT	QA	4Tire	Bus	Truck				QC	K Factor	QK	Dir Factor	AAWDT	QW	Year
						2Axle	3+Axle	1Trail	2Trail							
Fairfax County																
(5066) Woodgate Lane	0.04	40	R								NA		NA			1997
From: 29-5065 Old House Rd																
To: Dead End																
(5067) Betterton Ct	0.08	80	R								NA		NA			1997
From: 29-5071 Chestertown Dr																
To: Cul-de-Sac																
(5068) Woodsong Ct	0.07	60	R								NA		NA			1986
From: 29-5069 Twisting Tree Lane																
To: Dead End																
(5069) Twisting Tree Lane	0.04	290	R								NA		NA			1986
From: 29-5070 Mintwood Dr																
To: 29-5068 Woodsong Ct																
(5069) Twisting Tree Lane	0.07	260	R								NA		NA			1986
From: 29-3207 Madison Ct																
To: Dead End																
(5069) Twisting Tree Lane	0.04	40	R								NA		NA			1986
From: Dead End																
To: Dead End																
(5070) Mintwood Dr	0.09	110	R								NA		NA			1997
From: 29-5069 Twisting Tree Lane																
To: 29-689 Linway Terrace																
(5070) Mintwood Dr	0.09	390	R								NA		NA			1997
From: 29-4365 Malraux Dr																
To: 29-4363 Richelieu Dr																
(5071) Chestertown Dr	0.11	530	R								NA		NA			1986
From: 29-4363 Richelieu Dr																
To: 29-5067 Betterton Ct																
(5071) Chestertown Dr	0.05	1500	R								NA		NA			1986
From: 29-5067 Betterton Ct																
To: 29-5074 Electric Ave																
(5071) Chestertown Dr	0.05	240	R								NA		NA			11/03/2005
From: 29-5074 Electric Ave																
To: 29-5072 Litwalton Ct																
(5071) Chestertown Dr	0.05	320	R								NA		NA			1997
From: 29-5072 Litwalton Ct																
To: Dead End																
(5071) Chestertown Dr	0.07	80	R								NA		NA			1997
From: Dead End																
To: 29-5071 Chestertown Dr																
(5072) Litwalton Ct	0.08	430	R								NA		NA			1997
From: 29-5071 Chestertown Dr																
To: 29-5073 Connirae Lane																
(5072) Litwalton Ct	0.10	180	R								NA		NA			1997
From: 29-5073 Connirae Lane																
To: Dead End																
(5073) Connirae Lane	0.08	310	R								NA		NA			11/03/2005
From: 29-5072 Litwalton Ct																
To: 29-697 Electric Ave; Woodford Rd																
(5074) Electric Ave	0.18	11000	G	99%	0%	1%	0%	0%	0%	C	NA		12000	G		2008
From: ECL Vienna																
To: 29-697 Woodford Dr																
(5075) Sanders Ct	0.17	310	R								NA		NA			1996
From: 29-1075 Harriman St																
To: 29-5076 Wilhelm Dr																
(5075) Sanders Ct	0.04	50	R								NA		NA			1996
From: 29-5076 Wilhelm Dr																
To: Cul-de-Sac																
(5076) Wilhelm Dr	0.13	160	R								NA		NA			1996
From: 29-5075 Sanders Ct																
To: 29-5089 Captain Hickory Pl																
(5077) Ridgeview Rd	0.01	230	R								NA		NA			10/24/2005
From: Arlington County Line																
To: 29-5079 Chain Bridge Forest Ct																

Virginia Department of Transportation
Traffic Engineering Division
2008
Annual Average Daily Traffic Volume Estimates By Section of Route
Fairfax Maintenance Area

Route	Length	AADT	QA	4Tire	Bus	Truck				QC	K Factor	QK	Dir Factor	AAWDT	QW	Year
						2Axle	3+Axle	1Trail	2Trail							
Fairfax County																
(5077) Ridgeview Rd	0.06	230	R				From: 29-5079 Chain Bridge Forest Ct				NA			NA		10/24/2005
(5077) Ridgeview Rd	0.05	230	R				To: 29-5078 Ridgeview Circle				NA			NA		10/24/2005
(5078) 41st St	0.16	170	R				To: 29-5078 41st St; Ridgeview Circle				NA			NA		1986
(5078) Ridgeview Circle	0.24	200	R				From: Dead End				NA			NA		10/24/2005
(5079) Chain Bridge Forest Ct	0.03	30	R				To: 29-5077 Ridgeview Rd				NA			NA		1986
(5080) Maydan Lane	0.09	40	R				From: 29-852 Providence St				NA			NA		1997
(5081) Senseney Lane	0.10	160	R				To: 29-5081 Senseney Lane				NA			NA		1997
(5081) Senseney Lane	0.07	100	R				From: Dead End				NA			NA		1997
(5082) Colonial Rd	0.05	NA					To: 29-5080 Maydan Lane				NA			NA		
(5082) Colonial Rd	0.11	160	R				From: Cul-de-Sac				NA			NA		1986
(5083) Fairway St	0.11	110	R				To: 29-5083 Fairway St				NA			NA		1986
(5084) Ironwood Dr	0.18	120	R				To: 29-1824 Melrose Dr				NA			NA		1986
(5085) Nottingham Dr	0.04	20	R				From: Cul-de-Sac				NA			NA		1997
(5085) Nottingham Dr	0.07	300	R				To: 29-2592 Woodacre Dr				NA			NA		1997
(5085) Nottingham Dr	0.04	380	R				From: Dead End				NA			NA		1997
(5085) Nottingham Dr	0.12	410	R				To: 29-5088 Wincanton Ct				NA			NA		1997
(5086) Kings Lynn Rd	0.02	9	R				From: 29-5087 Appledore Ct				NA			NA		1986
(5087) Appledore Ct	0.05	50	R				To: 29-5086 Kings Lynn Rd				NA			NA		1986
(5088) Wincanton Ct	0.04	45	R				From: Cul-de-Sac				NA			NA		1986
(5089) Captain Hickory Pl	0.10	60	R				To: 29-5085 Nottingham Dr				NA			NA		1996
(5089) Captain Hickory Pl	0.04	50	R				From: 0.10 MW 29-5076				NA			NA		1996
							To: 29-5076 Wilhelm Dr				NA			NA		1996
							From: Dead End				NA			NA		

Virginia Department of Transportation
Traffic Engineering Division
2008
Annual Average Daily Traffic Volume Estimates By Section of Route
Fairfax Maintenance Area

Route	Length	AADT	QA	4Tire	Bus	-----Truck-----				QC	K Factor	QK	Dir Factor	AAWDT	QW	Year
						2Axle	3+Axle	1Trail	2Trail							
Fairfax County																
(5090) Brennanhill Ct	0.12	90	R											NA	NA	1996
(5091) Forest Ridge Dr	0.07	60	R											NA	NA	1996
(5092) Forest Park Rd	0.22	130	R											NA	NA	1996
(5092) Forest Park Rd	0.24	180	R											NA	NA	1996
(5093) Walker Mill Rd	0.29	830	R											NA	NA	1996
(5094) Dirksen St	0.07	50	R											NA	NA	1996
(5095) Eisenhower Lane	0.13	90	R											NA	NA	1996
(5096) Laurin Ct	0.08	60	R											NA	NA	1996
(5097) Peppertree Dr	0.05	8	R											NA	NA	1996
(5097) Peppertree Dr	0.03	47	R											NA	NA	1996
(5097) Peppertree Dr	0.18	180	R											NA	NA	1996
(5098) Ivy Tree Lane	0.14	100	R											NA	NA	1996
(5099) Wenzel St	0.06	48	R											NA	NA	01/23/2002
(5100) Brigantine Way	0.15	510	R											NA	NA	10/22/2001
(5101) Lake Braddock Dr	0.12	1200	R											NA	NA	01/15/2002
(5101) Lake Braddock Dr	0.67	3100	R											NA	NA	01/15/2002
(5101) Lake Braddock Dr	0.56	5600	G	97%	2%	1%	0%	0%	0%	C	0.12	F	0.56	6000	G	2008
(5102) Olley Lane	0.34	4200	G	99%	0%	0%	0%	0%	0%	C	0.106	F	0.660	4500	G	2008
(5103) Wallingford Dr	0.26	400	R											NA	NA	12/17/2008
(5103) Wallingford Dr	0.03	480	R											NA	NA	01/02/2002

Virginia Department of Transportation
Traffic Engineering Division
2008
Annual Average Daily Traffic Volume Estimates By Section of Route
Fairfax Maintenance Area

Route	Length	AADT	QA	4Tire	Bus	-----Truck-----				QC	K Factor	QK	Dir Factor	AAWDT	QW	Year
						2Axle	3+Axle	1Trail	2Trail							
Fairfax County																
(5103) Wallingford Dr	0.08	420	R								NA			NA		01/02/2002
(5103) Wallingford Dr	0.19	530	R								NA			NA		12/17/2008
(5104) Winbourne Rd	0.06	560	R								NA			NA		01/02/2002
(5104) Winbourne Rd	0.09	350	R								NA			NA		01/02/2002
(5104) Winbourne Rd	0.06	290	R								NA			NA		01/02/2002
(5104) Winbourne Rd	0.03	120	R								NA			NA		01/02/2002
(5104) Winbourne Rd	0.02	30	R								NA			NA		01/02/2002
(5105) Dalby Lane	0.05	230	R								NA			NA		12/17/2008
(5105) Dalby Lane	0.06	50	R								NA			NA		1986
(5106) Wynyard Pl	0.04	45	R								NA			NA		01/02/2002
(5107) Amber Ct	0.07	70	R								NA			NA		01/02/2002
(5108) Spalding Ct	0.08	100	R								NA			NA		01/02/2002
(5109) Dunleer Lane	0.13	120	R								NA			NA		01/02/2002
(5110) Cotherstone Ct	0.14	5600	R								NA			NA		01/02/2002
(5111) Wenlock Way	0.04	60	R								NA			NA		11/01/2001
(5112) Daventry Ct	0.04	60	R								NA			NA		11/01/2001
(5113) Renwick Ct	0.04	60	R								NA			NA		11/01/2001
(5114) Lighthorne Rd	0.08	90	R								NA			NA		11/01/2001
(5114) Lighthorne Rd	0.08	270	R								NA			NA		12/17/2008
(5115) Tregaron Pl	0.08	90	R								NA			NA		11/01/2001

Virginia Department of Transportation
Traffic Engineering Division
2008
Annual Average Daily Traffic Volume Estimates By Section of Route
Fairfax Maintenance Area

Route	Length	AADT	QA	4Tire	Bus	Truck				QC	K Factor	QK	Dir Factor	AAWDT	QW	Year
						2Axle	3+Axle	1Trail	2Trail							
Fairfax County																
(5116) Wythal Lane	0.09	100	R								NA			NA		11/01/2001
(5117) Raintree Rd	0.24	290	R								NA			NA		01/02/2002
(5117) Raintree Rd	0.07	360	R								NA			NA		11/01/2001
(5117) Raintree Rd	0.03	580	R								NA			NA		01/02/2002
(5117) Raintree Rd	0.03	730	R								NA			NA		01/02/2002
(5118) Westcliff Ct	0.05	90	R								NA			NA		11/01/2001
(5119) Burley Ct	0.06	110	R								NA			NA		11/01/2001
(5120) Saddlebrook Ct	0.08	250	R								NA			NA		01/02/2002
(5121) Ashbourn Dr	0.03	760	R								NA			NA		01/02/2002
(5121) Ashbourn Dr	0.06	750	R								NA			NA		01/02/2002
(5121) Ashbourn Dr	0.03	480	R								NA			NA		01/02/2002
(5121) Ashbourn Dr	0.06	430	R								NA			NA		01/02/2002
(5121) Ashbourn Dr	0.03	420	R								NA			NA		01/02/2002
(5121) Ashbourn Dr	0.12	430	R								NA			NA		01/02/2001
(5121) Ashbourn Dr	0.05	1100	R								NA			NA		01/02/2002
(5122) Kirkfield Rd	0.05	270	R								NA			NA		1986
(5122) Kirkfield Rd	0.11	420	R								NA			NA		1986
(5123) Rymney Lane	0.06	70	R								NA			NA		11/01/2001
(5124) Carthage Lane	0.08	90	R								NA			NA		08/15/2001
(5125) Raeburn Ct	0.06	50	R								NA			NA		1986
(5126) Enford Ct	0.03	40	R								NA			NA		08/15/2001

Virginia Department of Transportation
Traffic Engineering Division
2008
Annual Average Daily Traffic Volume Estimates By Section of Route
Fairfax Maintenance Area

Route	Length	AADT	QA	4Tire	Bus	-----Truck-----				QC	K Factor	QK	Dir Factor	AAWDT	QW	Year
						2Axle	3+Axle	1Trail	2Trail							
Fairfax County																
(5127) Constable Ct	0.06	100	R			From: 0.06 MW N 29-4815					NA			NA		08/15/2001
(5127) Constable Ct	0.13	230	R			From: 29-4815					NA			NA		08/15/2001
						To: Dead End										
(5128) Llewellyn Ct	0.09	110	R			From: Cul-de-Sac					NA			NA		08/15/2001
						To: 29-4815										
(5129) Greenough Pl	0.08	140	R			From: Cul-de-Sac					NA			NA		11/01/2001
						To: 29-5121										
(5130) Paynes Church Dr	0.63	2100	R			From: SR 123 Ox Rd					NA			NA		09/07/2001
(5130) Paynes Church Dr	0.04	80	R			From: 29-6169 Kipp Ct					NA			NA		09/07/2001
						To: Cul-de-Sac										
(5131) Governor Yeardeley Dr	0.02	10	R			From: 0.02 MS 29-7474					NA			NA		01/22/2004
(5131) Governor Yeardeley Dr	0.05	170	R			From: 29-7474 Clara Barton Ct					NA			NA		01/22/2004
(5131) Governor Yeardeley Dr	0.03	450	R			From: 29-5135 Spurlock Ct					NA			NA		01/22/2004
(5131) Governor Yeardeley Dr	0.08	540	R			From: 29-5137 Mount Vineyard Ct					NA			NA		01/22/2004
						To: 29-5130 Paynes Church Dr										
(5132) Quincy Marr Dr	0.10	140	R			From: 29-5130 Paynes Church Dr					NA			NA		09/07/2001
						To: Cul-de-Sac										
(5133) Ellzey Dr	0.10	350	R			From: 29-5130 Paynes Church Dr					NA			NA		01/22/2004
(5133) Ellzey Dr	0.05	580	R			From: 29-5138 Stanhope Pl					NA			NA		01/22/2004
						To: 29-5833 Rippon Lodge Dr										
(5134) Rumsey Pl	0.09	110	R			From: Cul-de-Sac					NA			NA		09/07/2001
						To: 29-5130 Paynes Church Dr										
(5135) Spurlock Ct	0.08	370	R			From: 29-5131 Governor Yeardeley Dr					NA			NA		01/22/2004
(5135) Spurlock Ct	0.09	130	R			From: 29-5136 Ryers Pl					NA			NA		01/22/2004
						To: Cul-de-Sac										
(5136) Ryers Pl	0.09	110	R			From: Cul-de-Sac					NA			NA		01/22/2004
						To: 29-5135 Spurlock Ct										
(5137) Mount Vineyard Ct	0.10	120	R			From: 29-5131 Governor Yeardeley Dr					NA			NA		01/22/2004
						To: Cul-de-Sac										
(5138) Stanhope Pl	0.05	49	R			From: Cul-de-Sac					NA			NA		01/22/2004
(5138) Stanhope Pl	0.06	330	R			From: 29-5133 Ellzey Dr					NA			NA		09/07/2001
(5138) Stanhope Pl	0.11	280	R			From: 29-5179 Francy Adams Ct					NA			NA		01/22/2004
						To: 29-5142 Earps Corner Pl										

Virginia Department of Transportation
Traffic Engineering Division
2008
Annual Average Daily Traffic Volume Estimates By Section of Route
Fairfax Maintenance Area

Route	Length	AADT	QA	4Tire	Bus	-----Truck-----				QC	K Factor	QK	Dir Factor	AAWDT	QW	Year
						2Axle	3+Axle	1Trail	2Trail							
Fairfax County																
(5138) Stanhope Pl	0.06	160	R			From: 29-5142 Earps Corner Pl					NA			NA		09/07/2001
						To: 29-5130 Paynes Church Dr										
(5139) Willcoxon Tavern Ct	0.07	100	R			From: 29-5130 Paynes Church Dr					NA			NA		09/07/2001
						To: Cul-de-Sac										
(5140) Broadwater Dr	0.06	730	R			From: 29-5426 James Halley Dr					NA			NA		1986
						To: 29-7002 John Ayres Dr										
(5140) Broadwater Dr	0.10	1600	R			From: 29-5141 Deneale Pl					NA			NA		01/22/2004
						To: 29-5130 Paynes Church Dr										
(5140) Broadwater Dr	0.19	1800	R			From: 29-5140					NA			NA		09/05/2001
						To: Cul-de-Sac										
(5141) Deneale Pl	0.08	110	R			From: Cul-de-Sac					NA			NA		09/05/2001
						To: Cul-de-Sac										
(5142) Earps Corner Pl	0.10	190	R			From: Cul-de-Sac					NA			NA		01/22/2004
						To: 29-5138 Stanhope Pl										
(5143) Blackburn Dr	0.06	50	R			From: Cul-de-Sac					NA			NA		1986
						To: 29-5146 Glenarm Ct										
(5143) Blackburn Dr	0.08	300	R			From: 29-5145 Kinnerly Ct					NA			NA		01/02/2002
						To: 29-5144 Rumsford Lane										
(5143) Blackburn Dr	0.03	360	R			From: 29-5101 Lake Braddock Dr					NA			NA		01/02/2002
						To: Cul-de-Sac										
(5144) Rumsford Lane	0.07	60	R			From: Cul-de-Sac					NA			NA		1986
						To: 29-5143 Blackburn Dr										
(5145) Kinnerly Ct	0.08	70	R			From: 29-5143 Blackburn Dr					NA			NA		1986
						To: Cul-de-Sac										
(5146) Glenarm Ct	0.08	80	R			From: Cul-de-Sac					NA			NA		1986
						To: 29-5143 Blackburn Dr										
(5147) Crown Point Rd	0.07	140	R			From: 29-5121					NA			NA		11/01/2001
						To: Cul-de-Sac										
(5148) Duxford Pl	0.06	60	R			From: Cul-de-Sac					NA			NA		1986
						To: 29-5149 Barnstable Ct										
(5148) Duxford Pl	0.04	180	R			From: 29-5122 Kirkfield Rd					NA			NA		11/01/2001
						To: 29-5148 Duxford Pl										
(5149) Barnstable Ct	0.08	70	R			From: Cul-de-Sac					NA			NA		1986
						To: Dead End										
(5150) Barrick St	0.03	100	R			From: 29-3573					NA			NA		04/01/2001
						To: 29-3573 Covington St										
(5151) Bowler Dr	0.05	130	R			From: Dead End					NA			NA		1986
						To: Dead End										

Virginia Department of Transportation
Traffic Engineering Division
2008
Annual Average Daily Traffic Volume Estimates By Section of Route
Fairfax Maintenance Area

Route	Length	AADT	QA	4Tire	Bus	-----Truck-----				QC	K Factor	QK	Dir Factor	AAWDT	QW	Year
						2Axle	3+Axle	1Trail	2Trail							
Fairfax County																
(5152) Bluegate Dr	0.10	240	R			From: 29-700 Hunter Rd					NA			NA		1997
(5152) Bluegate Dr	0.05	60	R			From: 29-5153 Subtle Lane					NA			NA		1997
						To: Cul-de-Sac										
(5153) Subtle Lane	0.11	70	R			From: 29-5152 Bluegate Dr					NA			NA		1997
						To: Cul-de-Sac										
(5154) Baccarat Dr	0.20	2500	R			From: 29-1228 Whitacre Rd					NA			NA		1986
						To: 29-5155 Spode Ct										
(5155) Spode Ct	0.05	40	R			From: Cul-de-Sac					NA			NA		1986
(5155) Spode Ct	0.05	1800	R			From: 29-5154 Baccarat Dr					NA			NA		12/16/2008
						To: 29-4423 Nutwood Way										
(5156) Mathy Dr	0.05	930	R			From: ECL Fairfax					NA			NA		1986
						To: Persimmon Circle										
(5157) Mission Square Dr	0.23	1800	R			From: 29-655 S, Blake Lane					NA			NA		1997
(5157) Lindenbrook St	0.13	1500	R			From: Dead End: Gap					NA			NA		1997
						To: 29-655 N, Blake Lane										
(5158) Towney View Ct	0.04	60	R			From: 29-4471 Willowmere Dr					NA			NA		1997
						To: Cul-de-Sac										
(5159) Schafflind Ct	0.08	120	R			From: Cul-de-Sac					NA			NA		1997
						To: 29-4471 Willowmere Dr										
(5160) Bea Mar Ct	0.06	80	R			From: 29-1244 Andes Dr					NA			NA		08/08/2001
						To: Cul-de-Sac										
(5161) Tipperary Pass	0.17	3100	R			From: 29-655 Blake Lane					NA			NA		1997
						To: Cul-de-Sac										
(5162) Williams Dr	0.35	3300	R			From: Dead End					NA			NA		1991
						To: 29-5163 Javier Rd										
(5163) Javier Rd	0.21	3700	R			From: US 50 Arlington Blvd					NA			NA		1991
						To: 29-5162 Williams Dr										
(5164) Wessex Ct	0.03	NA				From: Cul-de-Sac					NA			NA		
						To: 29-4284 Wessex Lane										
(5165) Lemontree Lane	0.12	480	R			From: 29-673 Lawyers Rd					NA			NA		1997
(5165) Lemontree Lane	0.06	70	R			From: 29-5166 Whitecedar Ct					NA			NA		1997
						To: Dead End										
(5166) Whitecedar Ct	0.11	170	R			From: Dead End					NA			NA		1997
(5166) Whitecedar Ct	0.06	190	R			From: 29-2435 Flint Hill Rd					NA			NA		1997
						To: 29-5165 Lemontree Lane										

Virginia Department of Transportation
Traffic Engineering Division
2008
Annual Average Daily Traffic Volume Estimates By Section of Route
Fairfax Maintenance Area

Route	Length	AADT	QA	4Tire	Bus	-----Truck-----				QC	K Factor	QK	Dir Factor	AAWDT	QW	Year
						2Axle	3+Axle	1Trail	2Trail							
Fairfax County																
(5166) Whitecedar Ct	0.10	120	R			From: 29-5165 Lemontree Lane					NA			NA		1997
						To: Dead End										
(5167) Snowberry Ct	0.03	220	R			From: 29-673 Lawyers Rd					NA			NA		1997
						To: 29-5168 Bunchberry Pl										
(5167) Snowberry Ct	0.08	120	R			From: 29-5167 Snowberry Ct					NA			NA		1997
						To: Cul-de-Sac										
(5168) Bunchberry Pl	0.11	110	R			From: 29-5167 Snowberry Ct					NA			NA		1997
						To: Cul-de-Sac										
(5169) Waldorf Lane	0.05	530	R			From: US 29 Lee Highway					NA			NA		1986
						To: 29-5170 Marbury Ct										
(5169) Waldorf Lane	0.08	320	R			From: 29-5171 Nanjemoy Ct					NA			NA		1986
						To: 29-5171 Nanjemoy Ct										
(5169) Waldorf Lane	0.08	280	R			From: WCL Falls Church					NA			NA		1997
						To: 29-2331 Deborah Dr										
(5169) Waldorf Lane	0.04	170	R			From: 29-5169 Waldorf Lane					NA			NA		1997
						To: Cul-de-Sac										
(5170) Marbury Ct	0.05	70	R			From: 29-5169 Waldorf Lane					NA			NA		1997
						To: Cul-de-Sac										
(5171) Nanjemoy Ct	0.04	48	R			From: 29-5169 Waldorf Lane					NA			NA		1997
						To: WCL Falls Church										
(5172) Wheatstone Dr	0.20	1100	R			From: 29-4801 Commonwealth Blvd					NA			NA		09/20/2001
						To: 29-4815 SOUTH										
(5172) Wheatstone Dr	0.11	1100	R			From: 29-4866 S, Swinton Dr					NA			NA		09/20/2001
						To: 29-4866 S, Swinton Dr										
(5172) Wheatstone Dr	0.05	900	R			From: 29-5174 Wavell Rd					NA			NA		09/20/2001
						To: 29-5174 Wavell Rd										
(5172) Wheatstone Dr	0.10	750	R			From: 29-5181 Bessmer Lane					NA			NA		09/20/2001
						To: 29-5181 Bessmer Lane										
(5172) Wheatstone Dr	0.08	820	R			From: 29-4866 N, Swinton Dr					NA			NA		09/20/2001
						To: 29-4866 N, Swinton Dr										
(5172) Wheatstone Dr	0.12	1000	R			From: 29-5187 Allenby Rd					NA			NA		09/20/2001
						To: 29-5187 Allenby Rd										
(5172) Wheatstone Dr	0.09	770	R			From: 29-4815 NORTH					NA			NA		1986
						To: 29-4815 NORTH										
(5173) Faraday Ct	0.04	60	R			From: Cul-de-Sac					NA			NA		08/15/2001
						To: 29-4801 Commonwealth Blvd										
(5174) Wavell Rd	0.15	800	R			From: 29-5172 Wheatstone Dr					NA			NA		09/18/2001
						To: 29-5180 Chantry Ct										
(5174) Wavell Rd	0.27	530	R			From: Cul-de-Sac					NA			NA		09/18/2001
						To: Cul-de-Sac										
(5175)	0.01	20	R			From: 29-701 S, Sutton Rd					NA			NA		11/08/2005
						To: 0.01 MN 29-701										
(5175)	0.04	40	R			From: 0.05 MN 29-701					NA			NA		1986
						To: 0.05 MN 29-701										

Virginia Department of Transportation
Traffic Engineering Division
2008
Annual Average Daily Traffic Volume Estimates By Section of Route
Fairfax Maintenance Area

Route	Length	AADT	QA	4Tire	Bus	-----Truck-----				QC	K Factor	QK	Dir Factor	AAWDT	QW	Year
						2Axle	3+Axle	1Trail	2Trail							
Fairfax County																
(5175)	0.01	40	R				From: 0.05 MN 29-701				NA		NA		1987	
							To: 29-701 N, Sutton Rd									
(5176) Jermantown Rd	0.53	19000	G	97%	1%	1%	0%	0%	0%	C	0.089	F	0.583	21000	G	2008
							From: SR 123 Chainbridge Rd									
							To: Blake Ln									
(5177) Borge St	0.10	1800	R				From: Cul-de-Sac				NA		NA		1997	
							To: 29-5600				NA		NA		1997	
(5177) Borge St	0.10	3700	R				From: 29-5176 Jermantown Rd				NA		NA		1997	
							To: 29-3573 Covington St				NA		NA		11/02/2005	
(5178) Jersey Dr	0.09	2800	R				From: 29-5188 Ellenwood Dr				NA		NA		11/02/2005	
							To: Cul-de-Sac				NA		NA		09/07/2001	
(5179) Francy Adams Ct	0.07	120	R				From: 29-5138 Stanhope Pl				NA		NA		09/07/2001	
							To: 29-5174 Wavell Rd				NA		NA		08/15/2001	
(5180) Chantry Ct	0.05	60	R				From: Cul-de-Sac				NA		NA		08/15/2001	
							To: Dead End				NA		NA		09/18/2001	
(5181) Bessmer Lane	0.10	210	R				From: 29-5172 Wheatstone Dr				NA		NA		09/18/2001	
							To: 29-5915 Heversham Ct				NA		NA		09/18/2001	
(5181) Bessmer Lane	0.16	860	R				From: Dead End				NA		NA		09/18/2001	
							To: 29-4866 Swinton Dr				NA		NA		08/15/2001	
(5182) Marietta Ct	0.04	60	R				From: Cul-de-Sac				NA		NA		08/15/2001	
							To: 29-4815				NA		NA		08/15/2001	
(5183) Lister Ct	0.04	40	R				From: Cul-de-Sac				NA		NA		08/15/2001	
							To: 29-5498 Roberts Rd				NA		NA		09/18/2001	
(5184) Cascade Lane	0.06	960	R				From: 29-4815				NA		NA		09/18/2001	
							To: 29-4815 Gainsborough Dr				NA		NA		08/15/2001	
(5185) Orkney Ct	0.09	130	R				From: Cul-de-Sac				NA		NA		08/15/2001	
							To: 29-4815				NA		NA		08/15/2001	
(5186) Rodney Ct	0.04	50	R				From: Cul-de-Sac				NA		NA		08/15/2001	
							To: 0.04 MS 29-5172				NA		NA		09/18/2001	
(5187) Allenby Rd	0.04	48	R				From: 29-5172 Wheatstone Dr				NA		NA		09/18/2001	
							To: Dead End				NA		NA		09/18/2001	
(5188) Ellenwood Dr	0.22	1800	R				From: US 50 Arlington Blvd				NA		NA		11/08/2005	
							To: 29-5178				NA		NA		11/08/2005	
(5188) Ellenwood Dr	0.35	1100	R				From: US 29; FR-901				NA		NA		11/08/2005	
							To: Cul-de-Sac				NA		NA		10/17/2001	
(5189) Fireside Ct	0.07	80	R				From: 29-5195 Southport Lane				NA		NA		10/17/2001	
							To: 29-5195 Southport Lane				NA		NA		10/17/2001	

Virginia Department of Transportation
Traffic Engineering Division
2008
Annual Average Daily Traffic Volume Estimates By Section of Route
Fairfax Maintenance Area

Route	Length	AADT	QA	4Tire	Bus	-----Truck-----				QC	K Factor	QK	Dir Factor	AAWDT	QW	Year
						2Axle	3+Axle	1Trail	2Trail							
Fairfax County																
(5190) Jennifer Dr	0.06	520	R				From: 29-5493 Fyfe Ct				NA			NA		10/16/2001
(5190) Jennifer Dr	0.07	760	R				To: 29-5494 Pearl St				NA			NA		10/16/2001
(5190) Jennifer Dr	0.15	270	R				From: 29-5191 Nellie White Lane				NA			NA		10/16/2001
(5190) Jennifer Dr	0.03	80	R				To: 29-5192 Hollyoak Pl				NA			NA		01/22/2004
							To: Dead End									
(5191) Nellie White Lane	0.06	810	R				From: 29-653 Sideburn Rd				NA			NA		10/18/2001
(5191) Nellie White Lane	0.09	640	R				To: 29-5190 Jennifer Dr				NA			NA		10/18/2001
(5191) Nellie White Lane	0.07	600	R				From: 29-5497 Cristfield Ct				NA			NA		10/18/2001
(5191) Nellie White Lane	0.04	1200	R				To: 29-5496 Aylor Rd				NA			NA		10/18/2001
							To: 29-5498 Roberts Dr									
(5192) Hollyoak Pl	0.10	170	R				From: 29-5190 Jennifer Dr				NA			NA		10/18/2001
							To: 29-5496 Aylor Rd									
(5193) Acacia Lane	0.13	200	R				From: 29-5195 Southport Lane				NA			NA		10/17/2001
(5193) Acacia Lane	0.07	610	R				To: 29-5196 Black Oak Dr				NA			NA		10/17/2001
							To: 29-653 Sideburn Rd									
(5194) Arrowood St	0.16	200	R				From: 29-5195 Southport Lane				NA			NA		10/17/2001
							To: 29-5196 Black Oak Dr									
(5195) Southport Lane	0.05	70	R				From: Dead End				NA			NA		10/17/2001
(5195) Southport Lane	0.05	160	R				To: 29-5189 Fireside Ct				NA			NA		10/17/2001
(5195) Southport Lane	0.06	200	R				From: 29-5193 Acacia Lane				NA			NA		10/17/2001
(5195) Southport Lane	0.12	120	R				To: 29-5194 Arrowood St				NA			NA		01/22/2004
(5195) Southport Lane	0.07	200	R				From: 29-5199 Fiesta Rd				NA			NA		10/17/2001
							To: 29-5196 Black Oak Dr									
(5196) Black Oak Dr	0.09	190	R				From: Cul-de-Sac				NA			NA		10/17/2001
(5196) Black Oak Dr	0.07	430	R				To: 29-5198 Allerton Rd				NA			NA		10/17/2001
(5196) Black Oak Dr	0.10	410	R				From: 29-5195 Southport Lane				NA			NA		10/17/2001
(5196) Black Oak Dr	0.07	330	R				To: 29-5194 Arrowood St				NA			NA		10/17/2001
(5196) Black Oak Dr	0.05	48	R				From: 29-5193 Acacia Lane				NA			NA		10/17/2001
							To: Cul-de-Sac									
(5197) Indigo Lane	0.04	140	R				From: 0.04 MW 29-5198				NA			NA		10/17/2001
							To: 29-5198 Allerton Rd									

Virginia Department of Transportation
Traffic Engineering Division
2008
Annual Average Daily Traffic Volume Estimates By Section of Route
Fairfax Maintenance Area

Route	Length	AADT	QA	4Tire	Bus	-----Truck-----				QC	K Factor	QK	Dir Factor	AAWDT	QW	Year
						2Axle	3+Axle	1Trail	2Trail							
Fairfax County																
(5197) Indigo Lane	0.10	70	R				From: 29-5198 Allerton Rd				NA			NA		10/17/2001
							To: Dead End									
(5198) Allerton Rd	0.06	550	R				From: 29-5196 Black Oak Dr				NA			NA		10/17/2001
							To: 29-5197 Indigo Lane									
(5198) Allerton Rd	0.06	670	R				From: 29-5197 Indigo Lane				NA			NA		10/17/2001
							To: 29-654 Zion Dr									
(5199) Fiesta Rd	0.10	140	R				From: Cul-de-Sac				NA			NA		10/17/2001
							To: 29-5195 Southport Lane									
(5200) Madison Hill Ct	0.11	120	R				From: 0.11 MW 29-1536				NA			NA		1986
							To: 29-1536									
(5200) Madison Hill Ct	0.04	30	R				From: 29-1536				NA			NA		1986
							To: Dead End									
(5201) Edinburgh Dr	0.07	2300	R				From: 29-638 S; Rolling Lane				NA			NA		12/10/2008
							To: 29-5682 Overton Ct									
(5201) Edinburgh Dr	0.10	2100	R				From: 29-5682 Overton Ct				NA			NA		12/10/2008
							To: 29-5202 Northumberland Rd									
(5201) Edinburgh Dr	0.10	1800	R				From: 29-5202 Northumberland Rd				NA			NA		12/10/2008
							To: 29-5465 Edinburgh Ct									
(5201) Edinburgh Dr	0.19	2500	R				From: 29-5465 Edinburgh Ct				NA			NA		12/10/2008
							To: 29-5204 Lake Pleasant Dr									
(5201) Edinburgh Dr	0.24	3900	R				From: 29-5204 Lake Pleasant Dr				NA			NA		12/10/2008
							To: 29-638 N; Rolling Lane									
(5202) Northumberland Rd	0.76	3300	R				From: 29-638 Rolling Lane				NA			NA		1991
							To: Dead End									
(5203) Braemar Way	0.10	90	R				From: 29-5202 Northumberland Rd				NA			NA		1986
							To: Cul-de-Sac									
(5204) Lake Pleasant Dr	0.10	830	R				From: 29-5202 Northumberland Rd				NA			NA		12/10/2008
							To: 29-5205 Saint David Ct									
(5204) Lake Pleasant Dr	0.07	690	R				From: 29-5205 Saint David Ct				NA			NA		12/10/2008
							To: 29-5206 Hudson Falls Way									
(5204) Lake Pleasant Dr	0.04	630	R				From: 29-5206 Hudson Falls Way				NA			NA		12/10/2008
							To: 29-5208 Kings Point Ct									
(5204) Lake Pleasant Dr	0.22	570	R				From: 29-5208 Kings Point Ct				NA			NA		12/10/2008
							To: 29-5216 West Point Dr									
(5204) Lake Pleasant Dr	0.12	740	R				From: 29-5216 West Point Dr				NA			NA		12/10/2008
							To: 29-5221 SOUTH									
(5204) Lake Pleasant Dr	0.05	800	R				From: 29-5221 SOUTH				NA			NA		12/10/2008
							To: 29-5219 S, Colorado Springs Dr									
(5204) Lake Pleasant Dr	0.08	1400	R				From: 29-5219 S, Colorado Springs Dr				NA			NA		1986
							To: 29-5296 Marysia Ct									
(5204) Lake Pleasant Dr	0.05	1400	R				From: 29-5296 Marysia Ct				NA			NA		1986
							To: 29-5219 N, Colorado Springs Dr									
(5204) Lake Pleasant Dr	0.04	1700	R				From: 29-5219 N, Colorado Springs Dr				NA			NA		12/10/2008
							To: 29-5221 NORTH									
(5204) Lake Pleasant Dr	0.03	2300	R				From: 29-5221 NORTH				NA			NA		12/10/2008
							To: 29-5581									

Virginia Department of Transportation
Traffic Engineering Division
2008
Annual Average Daily Traffic Volume Estimates By Section of Route
Fairfax Maintenance Area

Route	Length	AADT	QA	4Tire	Bus	Truck				QC	K Factor	QK	Dir Factor	AAWDT	QW	Year
						2Axle	3+Axle	1Trail	2Trail							
Fairfax County																
(5204) Lake Pleasant Dr	0.08	2600	R				From: 29-5581				NA			NA		12/10/2008
(5204) Lake Pleasant Dr	0.14	3400	R				From: 29-5201				NA			NA		1986
							To: Dead End									
(5205) Saint David Ct	0.07	70	R				From: 29-5204 Lake Pleasant Dr				NA			NA		1986
							To: Cul-de-Sac									
(5206) Hudson Falls Way	0.07	60	R				From: 29-5204 Lake Pleasant Dr				NA			NA		1986
							To: Cul-de-Sac									
(5207) Water Valley Ct	0.09	80	R				From: Cul-de-Sac				NA			NA		1986
							To: 29-5202 Northumberland Rd									
(5208) Kings Point Ct	0.04	40	R				From: Cul-de-Sac				NA			NA		1986
(5208) Kings Point Ct	0.05	160	R				From: 29-5209 Log Cabin Ct				NA			NA		12/10/2008
							To: 29-5204 Lake Pleasant Dr									
(5209) Log Cabin Ct	0.06	60	R				From: 29-5208 Kings Point Ct				NA			NA		1986
							To: Cul-de-Sac									
(5210) Iron Pl	0.21	590	R				From: 29-2735 Industrial Dr				NA			NA		1986
							To: 29-5211 Electronic Dr									
(5211) Electronic Dr	0.33	890	R				From: 29-5212 Tiros Dr				NA			NA		12/15/2008
							To: 29-5210 Iron Pl									
(5211) Electronic Dr	0.14	940	R				From: 29-5210 Iron Pl				NA			NA		12/15/2008
							To: 29-2735 Industrial Dr									
(5212) Tiros Dr	0.07	910	R				From: 29-5211 Electronic Dr				NA			NA		1986
							To: 29-2735 Industrial Dr									
(5213) Journey Lane	0.07	180	R				From: 29-5224 Saint George Ct				NA			NA		12/10/2008
							To: 29-5214 Samos Ct									
(5213) Journey Lane	0.09	90	R				From: 29-5214 Samos Ct				NA			NA		1986
							To: Cul-de-Sac									
(5214) Samos Ct	0.03	40	R				From: Cul-de-Sac				NA			NA		1986
							To: 29-5213 Journey Lane									
(5215) Cliffside Ct	0.14	140	R				From: 29-5219 Colorado Springs Dr				NA			NA		1986
							To: Cul-de-Sac									
(5216) West Point Dr	0.06	80	R				From: Dead End				NA			NA		1986
							To: 29-5218 Pyracantha Ct									
(5216) West Point Dr	0.10	160	R				From: 29-5218 Pyracantha Ct				NA			NA		12/15/2008
							To: 29-5217 Ferncliff Ct									
(5216) West Point Dr	0.04	290	R				From: 29-5217 Ferncliff Ct				NA			NA		12/15/2008
							To: 29-5204 Lake Pleasant Dr									
(5216) West Point Dr	0.06	60	R				From: 29-5204 Lake Pleasant Dr				NA			NA		1986
							To: Dead End									

Virginia Department of Transportation
 Traffic Engineering Division
 2008
 Annual Average Daily Traffic Volume Estimates By Section of Route
 Fairfax Maintenance Area

Route	Length	AADT	QA	4Tire	Bus	-----Truck-----				QC	K Factor	QK	Dir Factor	AAWDT	QW	Year
						2Axle	3+Axle	1Trail	2Trail							
Fairfax County																
(5217) Ferncliff Ct	0.08	70	R								NA		NA			1986
(5218) Pyracantha Ct	0.06	60	R								NA		NA			1986
(5219) Colorado Springs Dr	0.06	430	R								NA		NA			12/15/2008
(5219) Colorado Springs Dr	0.04	260	R								NA		NA			12/15/2008
(5219) Colorado Springs Dr	0.03	230	R								NA		NA			12/15/2008
(5219) Colorado Springs Dr	0.07	390	R								NA		NA			12/15/2008
(5219) Colorado Springs Dr	0.09	490	R								NA		NA			12/15/2008
(5219) Colorado Springs Dr	0.09	730	R								NA		NA			12/15/2008
(5220) Lady Lewis Ct	0.05	60	R								NA		NA			1986
(5221) St Dennis Dr	0.06	70	R								NA		NA			12/15/2008
(5221) St Dennis Dr	0.14	150	R								NA		NA			12/15/2008
(5221) St Dennis Dr	0.05	290	R								NA		NA			12/15/2008
(5222) Rockwood Ct	0.12	120	R								NA		NA			1986
(5223) Rivermont Ct	0.05	50	R								NA		NA			1986
(5224) Saint George Ct	0.14	150	R								NA		NA			1986
(5224) Saint George Ct	0.07	360	R								NA		NA			12/15/2008
(5225) Tammy Dr	0.12	390	R								NA		NA			1986
(5225) Tammy Dr	0.09	180	R								NA		NA			1986
(5225) Tammy Dr	0.11	90	R								NA		NA			1986
(5226) Lynley Ter	0.07	60	R								NA		NA			1986
(5227) Green Meadow Ct	0.05	30	R								NA		NA			1986

Virginia Department of Transportation
Traffic Engineering Division
2008
Annual Average Daily Traffic Volume Estimates By Section of Route
Fairfax Maintenance Area

Route	Length	AADT	QA	4Tire	Bus	-----Truck-----				QC	K Factor	QK	Dir Factor	AAWDT	QW	Year
						2Axle	3+Axle	1Trail	2Trail							
Fairfax County																
(5228) Old Franconia Rd	0.28	680	R								NA			NA		1986
(5229) Pine Lane	0.08	40	R								NA			NA		1986
(5230) Richmond Hwy Frontag	0.12	570	R								NA			NA		1986
(5231) Chancellor Way	0.35	170	R								NA			NA		12/17/2008
(5231) Chancellor Way	0.15	1300	R								NA			NA		12/17/2008
(5231) Chancellor Way	0.07	1600	R								NA			NA		12/17/2008
(5232) Orange Plank Rd	0.42	300	R								NA			NA		1986
(5233) Erman Ct	0.10	200	R								NA			NA		10/31/2001
(5233) Erman Ct	0.07	110	R								NA			NA		10/31/2001
(5234) Garretson St	0.17	480	R								NA			NA		10/31/2001
(5234) Garretson St	0.15	260	R								NA			NA		10/31/2001
(5235) Glenbard Ct	0.08	NA									NA			NA		
(5235) Glenbard Rd	0.04	370	R								NA			NA		1986
(5235) Glenbard Rd	0.19	330	R								NA			NA		12/17/2008
(5235) Glenbard Rd	0.11	1300	R								NA			NA		12/17/2008
(5235) Glenbard Rd	0.11	1400	R								NA			NA		12/17/2008
(5236) Shiplett Blvd	1.16	10000	G	98%	1%	0%	0%	0%	0%	C	0.098	F	0.520	11000	G	2008
(5237) Torrence St	0.24	4000	R								NA			NA		11/05/2001
(5237) Torrence St	0.14	400	R								NA			NA		11/05/2001
(5237) Torrence St	0.06	3500	R								NA			NA		11/05/2001
(5237) Torrence St	0.05	1800	R								NA			NA		12/18/2008
(5237) Torrence St	0.03	1800	R								NA			NA		12/18/2008

Virginia Department of Transportation
Traffic Engineering Division
2008
Annual Average Daily Traffic Volume Estimates By Section of Route
Fairfax Maintenance Area

Route	Length	AADT	QA	4Tire	Bus	-----Truck-----				QC	K Factor	QK	Dir Factor	AAWDT	QW	Year
						2Axle	3+Axle	1Trail	2Trail							
Fairfax County																
(5237) Torrence St	0.03	3900	R				From: 29-5238 Whippany Way				NA			NA		11/05/2001
							To: 29-5236 Shiplett Blvd									
(5238) Whippany Way	0.03	NA					From: 0.03 MW 29-5235				NA			NA		
							To: 29-5235									
(5238) Whippany Way	0.19	210	R				From: 29-5235				NA			NA		1986
							To: 29-5237 Torrence St									
(5239) Rockwell Rd	0.18	110	R				From: 29-5237 Torrence St				NA			NA		12/18/2008
							To: 29-5235									
(5240) Andromeda Dr	0.09	2000	R				From: 29-5236 S, Shiplett Blvd				NA			NA		10/31/2001
							To: 29-5241 Capricorn Ct									
(5240) Andromeda Dr	0.03	1200	R				From: 29-5241 Capricorn Ct				NA			NA		12/18/2008
							To: 29-5242 Centaurus Ct									
(5240) Andromeda Dr	0.04	1600	R				From: 29-5242 Centaurus Ct				NA			NA		1986
							To: 29-5243 Dobbin Ct									
(5240) Andromeda Dr	0.09	980	R				From: 29-5243 Dobbin Ct				NA			NA		12/18/2008
							To: 29-5244 Draco St									
(5240) Andromeda Dr	0.04	890	R				From: 29-5244 Draco St				NA			NA		12/18/2008
							To: 29-5233 S, Erman Ct									
(5240) Andromeda Dr	0.03	1000	R				From: 29-5233 S, Erman Ct				NA			NA		1986
							To: 29-5234 Garretson St									
(5240) Andromeda Dr	0.03	1300	R				From: 29-5234 Garretson St				NA			NA		10/31/2001
							To: 29-5249 Gemini Ct									
(5240) Andromeda Dr	0.14	230	R				From: 29-5249 Gemini Ct				NA			NA		12/18/2008
							To: 29-5256 Haskin Ct									
(5240) Andromeda Dr	0.24	460	R				From: 29-5256 Haskin Ct				NA			NA		10/31/2001
							To: 29-5233 N, Erman Ct									
(5240) Andromeda Dr	0.06	1000	R				From: 29-5233 N, Erman Ct				NA			NA		10/31/2001
							To: 29-5257 Kersey Ct									
(5240) Andromeda Dr	0.20	810	R				From: 29-5257 Kersey Ct				NA			NA		12/18/2008
							To: 29-5236 N, Shiplett Blvd									
(5241) Capricorn Ct	0.06	100	R				From: 29-5240 Andromeda Dr				NA			NA		10/31/2001
							To: Cul-de-Sac									
(5242) Centaurus Ct	0.10	150	R				From: 29-5240 Andromeda Dr				NA			NA		10/31/2001
							To: Cul-de-Sac									
(5243) Dobbin Ct	0.06	90	R				From: 29-5240 Andromeda Dr				NA			NA		10/31/2001
							To: Cul-de-Sac									
(5244) Draco St	0.40	900	R				From: 29-5236 Shiplett Blvd				NA			NA		12/18/2008
							To: 29-5240 Andromeda Dr									
(5245) Cuttermill Pl	0.12	480	R				From: 29-4554				NA			NA		12/10/2008
							To: 29-5246 Langsford Ct									
(5245) Cuttermill Pl	0.07	200	R				From: 29-5246 Langsford Ct				NA			NA		12/10/2008
							To: 29-5247 Skibbereen Pl									
(5245) Cuttermill Pl	0.04	60	R				From: 29-5247 Skibbereen Pl				NA			NA		1986
							To: Dead End									

Virginia Department of Transportation
Traffic Engineering Division
2008
Annual Average Daily Traffic Volume Estimates By Section of Route
Fairfax Maintenance Area

Route	Length	AADT	QA	4Tire	Bus	Truck				QC	K Factor	QK	Dir Factor	AAWDT	QW	Year
						2Axle	3+Axle	1Trail	2Trail							
Fairfax County																
(5246) Langsford Ct	0.08	100	R			From: 29-5245 Cuttermill Pl					NA			NA		1986
						To: Cul-de-Sac										
(5247) Skibbereen Pl	0.07	80	R			From: 29-5245 Cuttermill Pl					NA			NA		1986
						To: Cul-de-Sac										
(5248) Redbridge Ct	0.04	40	R			From: Cul-de-Sac					NA			NA		1986
						To: 29-4554										
(5249) Gemini Ct	0.11	170	R			From: 29-5240 Andromeda Dr					NA			NA		10/31/2001
						To: Cul-de-Sac										
(5250) Denton Ct	0.06	60	R			From: 29-4131 Carleigh Pkwy					NA			NA		1986
						To: Cul-de-Sac										
(5251) Parakeet Dr	0.06	60	R			From: Cul-de-Sac					NA			NA		12/17/2001
						To: 29-5253 Kite St										
(5251) Parakeet Dr	0.15	880	R			From: 29-5253 Kite St					NA			NA		12/17/2001
						To: 29-5252 Crowfoot Dr										
(5251) Parakeet Dr	0.06	2000	R			From: 29-5252 Crowfoot Dr					NA			NA		12/17/2001
						To: 29-652 Burke Rd										
(5252) Crowfoot Dr	0.16	240	R			From: Cul-de-Sac					NA			NA		12/02/2001
						To: 29-5251 Parakeet Dr										
(5253) Kite St	0.24	640	R			From: Cul-de-Sac					NA			NA		12/17/2001
						To: 29-5254 Kestrell Ct										
(5253) Kite St	0.07	390	R			From: 29-5254 Kestrell Ct					NA			NA		12/17/2001
						To: 29-5251 Parakeet Dr										
(5254) Kestrell Ct	0.06	90	R			From: Cul-de-Sac					NA			NA		12/21/2001
						To: 29-5253 Kite St										
(5255) Napper Rd	0.05	610	R			From: US 1 Richmond Hwy					NA			NA		1986
						To: 0.05 ME US 1										
(5255) Napper Rd	0.13	480	R			From: 0.05 ME US 1					NA			NA		1986
						To: 29-6766 Shaw Park Ct										
(5255) Napper Rd	0.03	350	R			From: 29-6766 Shaw Park Ct					NA			NA		1986
						To: Cul-de-Sac										
(5256) Haskin Ct	0.08	130	R			From: 29-5240					NA			NA		10/31/2001
						To: Cul-de-Sac										
(5257) Kersey Ct	0.07	100	R			From: Cul-de-Sac					NA			NA		10/31/2001
						To: 29-5240 Andromeda Dr										
(5258) Applecross Lane	0.14	370	R			From: 29-4564					NA			NA		12/17/2008
						To: 29-6130 Freshaire Dr										
(5258) Applecross Lane	0.09	340	R			From: 29-6130 Freshaire Dr					NA			NA		12/17/2008
						To: 29-5535 Sontag Way										
(5258) Applecross Lane	0.05	490	R			From: 29-5535 Sontag Way					NA			NA		12/17/2008
						To: 29-6133 Kesley Ct										
(5258) Applecross Lane	0.11	460	R			From: 29-6133 Kesley Ct					NA			NA		12/17/2008
						To: 29-5264 Plandome Ct										

Virginia Department of Transportation
Traffic Engineering Division
2008
Annual Average Daily Traffic Volume Estimates By Section of Route
Fairfax Maintenance Area

Route	Length	AADT	QA	4Tire	Bus	-----Truck-----				QC	K Factor	QK	Dir Factor	AAWDT	QW	Year
						2Axle	3+Axle	1Trail	2Trail							
Fairfax County																
(5258) Applecross Lane	0.04	460	R				From: 29-5264 Plandome Ct				NA			NA		12/17/2008
(5258) Applecross Lane	0.11	890	R				To: 29-5262 Hundsford Lane				NA			NA		1986
(5258) Applecross Lane	0.05	450	R				From: 29-5260 Aquary Ct				NA			NA		12/17/2008
(5258) Applecross Lane	0.05	510	R				To: 29-5259 Newport Ct				NA			NA		12/17/2008
							From: 29-4554									
(5259) Newport Ct	0.12	80	R				To: 29-5535 Sontag Way				NA			NA		12/17/2008
							From: 29-5258 Applecross Lane									
(5260) Aquary Ct	0.09	180	R				To: 29-5261 Bridgeport Ct				NA			NA		12/17/2008
(5260) Aquary Ct	0.04	50	R				From: Cul-de-Sac				NA			NA		1986
(5261) Bridgeport Ct	0.06	50	R				To: 29-5260 Aquary Ct				NA			NA		1986
							From: Cul-de-Sac									
(5262) Hundsford Lane	0.08	300	R				To: 29-5258 Applecross Lane				NA			NA		12/17/2008
(5262) Hundsford Lane	0.19	490	R				From: 29-5263 Whitson Ct				NA			NA		12/17/2008
(5262) Hundsford Lane	0.05	700	R				To: 29-6140 Evangel Dr				NA			NA		12/17/2008
							From: 29-640 Sydenstricker Rd									
(5263) Whitson Ct	0.11	110	R				To: 29-5262 Hundsford Lane				NA			NA		1986
							From: Cul-de-Sac									
(5264) Plandome Ct	0.04	40	R				To: 29-5258 Applecross Lane				NA			NA		1986
							From: Cul-de-Sac									
(5265) Wickford Dr	0.05	60	R				To: Dead End				NA			NA		1986
(5265) Wickford Dr	0.16	320	R				From: 29-5269 Foxboro Ct				NA			NA		1986
(5265) Wickford Dr	0.05	430	R				To: 29-5268 Boychester Ct				NA			NA		1986
(5265) Wickford Dr	0.08	870	R				From: 29-5266 Dunsmore Rd				NA			NA		1986
(5265) Wickford Dr	0.16	990	R				To: 29-5267 Butterworth Ct				NA			NA		1986
							From: 29-611 Telegraph Rd									
(5266) Dunsmore Rd	0.22	470	R				To: 29-611 Telegraph Rd				NA			NA		1986
(5266) Dunsmore Rd	0.05	210	R				From: 29-5285 Gulf Hill Ct				NA			NA		1986
(5266) Dunsmore Rd	0.12	250	R				To: 29-5284 Racepoint Way				NA			NA		1986
(5266) Dunsmore Rd	0.05	30	R				From: 29-5265 Wickford Dr				NA			NA		1986
							To: Dead End									

Virginia Department of Transportation
 Traffic Engineering Division
 2008
 Annual Average Daily Traffic Volume Estimates By Section of Route
 Fairfax Maintenance Area

Route	Length	AADT	QA	4Tire	Bus	-----Truck-----				QC	K Factor	QK	Dir Factor	AAWDT	QW	Year
						2Axle	3+Axle	1Trail	2Trail							
Fairfax County																
(5267) Butterworth Ct	0.07	80	R			From: Cul-de-Sac					NA			NA		1986
						To: 29-5265 Wickford Dr										
(5268) Boychester Ct	0.08	80	R			From: Cul-de-Sac					NA			NA		1986
						To: 29-5265 Wickford Dr										
(5269) Foxboro Ct	0.10	120	R			From: 29-5265 Wickford Dr					NA			NA		1986
						To: Cul-de-Sac										
(5270) Stoneybrooke Ct	0.04	60	R			From: 29-1418 Stoneybrooke Lane					NA			NA		1986
						To: Cul-de-Sac										
(5271) Stone Mansion Ct	0.06	50	R			From: Cul-de-Sac					NA			NA		1986
						To: 29-1418 Stoneybrooke Lane										
(5272) Blue Slate Dr	0.13	NA				From: Cul-de-Sac					NA			NA		
						To: 0.03 ME 29-6756										
(5272) Blue Slate Dr	0.04	10	R			From: 29-1418 Stoneybrooke Lane					NA			NA		1986
						To: 29-1418 Stoneybrooke Lane										
(5273) Flagstone Terrace	0.05	50	R			From: 29-1418 Stoneybrooke Lane					NA			NA		1986
						To: Cul-de-Sac										
(5274) Stonebridge Rd	0.06	580	R			From: 29-1418 Stoneybrooke Lane					NA			NA		1986
						To: 29-5289 Stonebridge Ct										
(5274) Stonebridge Rd	0.09	440	R			From: 29-5279 Lamp Post Lane					NA			NA		1986
						To: 29-5279 Lamp Post Lane										
(5275) Cool Brooke Way	0.17	40	R			From: Cul-de-Sac					NA			NA		1986
						To: 29-1418 Stoneybrooke Lane										
(5276) Stone Mill Pl	0.05	70	R			From: Cul-de-Sac					NA			NA		1986
						To: 29-5277 Old Quarry Terrace										
(5276) Stone Mill Pl	0.04	130	R			From: 29-1418 Stoneybrooke Lane					NA			NA		1986
						To: 29-1418 Stoneybrooke Lane										
(5277) Old Quarry Terrace	0.05	40	R			From: Cul-de-Sac					NA			NA		1986
						To: 29-5276 Stone Mill Pl										
(5278) Cold Spring Lane	0.19	50	R			From: 29-7455 Bedrock Rd					NA			NA		1986
						To: 29-1418 Stoneybrooke Lane										
(5279) Lamp Post Lane	0.09	80	R			From: Dead End					NA			NA		1986
						To: 29-1418 Stoneybrooke Lane										
(5279) Lamp Post Lane	0.07	340	R			From: 29-5274 Stonebridge Rd					NA			NA		1986
						To: 29-5274 Stonebridge Rd										
(5279) Lamp Post Lane	0.11	160	R			From: 29-5589 Cobblestone Ct					NA			NA		1986
						To: 29-5589 Cobblestone Ct										
(5279) Lamp Post Lane	0.05	80	R			From: Dead End					NA			NA		1986
						To: Dead End										
(5280) Rockdale Lane	0.12	60	R			From: Cul-de-Sac					NA			NA		1986
						To: 29-5281 Shadeway Pl										

Virginia Department of Transportation
Traffic Engineering Division
2008
Annual Average Daily Traffic Volume Estimates By Section of Route
Fairfax Maintenance Area

Route	Length	AADT	QA	4Tire	Bus	Truck				QC	K Factor	QK	Dir Factor	AAWDT	QW	Year
						2Axle	3+Axle	1Trail	2Trail							
Fairfax County																
(5280) Rockdale Lane	0.05	210	R				From: 29-5281 Shadeway Pl				NA			NA		12/15/2008
							To: 29-641									
(5281) Shadeway Pl	0.21	80	R				From: 29-5280 Rockdale Lane				NA			NA		1986
							To: Cul-de-Sac									
(5282) Sacramento Dr	0.20	4500	R				From: US 1 Richmond Hwy				NA			NA		1991
							To: 29-6683 Village Green Dr									
(5282) Sacramento Dr	0.23	650	R				From: 0.23 MN 29-6683				NA			NA		1986
							To: 29-5283 Francisco Way									
(5282) Sacramento Dr	0.04	8	R				From: 29-5283 Francisco Way				NA			NA		1986
							To: 29-622 Pole Rd									
(5283) Francisco Way	0.23	1300	R				From: 29-5282 Sacramento Dr				NA			NA		1986
							To: Cul-de-Sac									
(5284) Racepoint Way	0.11	100	R				From: Cul-de-Sac				NA			NA		1986
							To: 29-5266 Dunsmore Rd									
(5285) Gulf Hill Ct	0.03	30	R				From: Cul-de-Sac				NA			NA		1986
							To: 29-5266 Dunsmore Rd									
(5286) Peregrine Dr	0.16	250	R				From: 29-652 Burke Rd				NA			NA		12/17/2001
							To: 29-5287 Aplomado Dr									
(5287) Aplomado Dr	0.09	340	R				From: 29-652 Burke Rd				NA			NA		12/17/2001
							To: 29-5286 Peregrine Dr									
(5287) Aplomado Dr	0.06	170	R				From: 29-5286 Peregrine Dr				NA			NA		1986
							To: 29-5288 Honey Creeper Ct									
(5287) Aplomado Dr	0.06	90	R				From: 29-5288 Honey Creeper Ct				NA			NA		12/17/2001
							To: Dead End									
(5288) Honey Creeper Ct	0.08	150	R				From: 29-5287 Aplomado Dr				NA			NA		12/17/2001
							To: Cul-de-Sac									
(5289) Stonebridge Ct	0.06	60	R				From: Cul-de-Sac				NA			NA		1986
							To: 29-5274 Stonebridge Rd									
(5290) Godolphin Dr	0.11	70	R				From: End Loop				NA			NA		12/15/2008
							To: 29-5292 Finlay Ct									
(5290) Godolphin Dr	0.17	240	R				From: 29-5292 Finlay Ct				NA			NA		12/15/2008
							To: Begin Loop									
(5290) Godolphin Dr	0.16	420	R				From: Begin Loop				NA			NA		12/15/2008
							To: 29-5291 Cushing Ct									
(5290) Godolphin Dr	0.06	690	R				From: 29-5291 Cushing Ct				NA			NA		12/15/2008
							To: 29-5202 Northumberland Rd									
(5291) Cushing Ct	0.18	160	R				From: Cul-de-Sac				NA			NA		1986
							To: 29-5290 Godolphin Dr									
(5292) Finlay Ct	0.09	80	R				From: Cul-de-Sac				NA			NA		1986
							To: 29-5290 Godolphin Dr									

Virginia Department of Transportation
Traffic Engineering Division
2008
Annual Average Daily Traffic Volume Estimates By Section of Route
Fairfax Maintenance Area

Route	Length	AADT	QA	4Tire	Bus	-----Truck-----				QC	K Factor	QK	Dir Factor	AAWDT	QW	Year
						2Axle	3+Axle	1Trail	2Trail							
Fairfax County																
(5293) Larrick Ct	0.09	90	R													1986
(5294) New London Dr	0.07	270	R													12/15/2008
(5294) New London Dr	0.07	90	R													1986
(5295) Delozier Ct	0.04	40	R													1986
(5296) Marysia Ct	0.05	50	R													1986
(5297) Delong Dr	0.16	1200	R													1986
(5297) Delong Dr	0.18	1600	R													12/15/2008
(5298) Lodge Ct	0.13	1500	R													1986
(5299) Attleboro Dr	0.04	330	R													12/15/2008
(5299) Attleboro Dr	0.27	140	R													12/15/2008
(5299) Attleboro Dr	0.08	320	R													12/15/2008
(5300) Quay Rd	0.24	140	R													1996
(5301) Twin Branch Rd	0.88	7600	G	99%	0%	0%	0%	0%	0%	C	NA		8300	G		2008
(5302) Branford Dr	0.07	420	R													08/16/2005
(5303) Thomas View Rd	0.06	380	R													08/16/2005
(5303) Thomas View Rd	0.13	110	R													1986
(5304) French Horn Lane	0.20	180	R													1996
(5305) Guildmore Rd	0.08	390	R													12/17/2008
(5305) Howland Dr	0.09	180	R													1986
(5305) Howland Dr	0.10	390	R													08/16/2005
(5305) Howland Rd	0.19	90	R													1986

Virginia Department of Transportation
Traffic Engineering Division
2008
Annual Average Daily Traffic Volume Estimates By Section of Route
Fairfax Maintenance Area

Route	Length	AADT	QA	4Tire	Bus	Truck				QC	K Factor	QK	Dir Factor	AAWDT	QW	Year
						2Axle	3+Axle	1Trail	2Trail							
Fairfax County																
(5306) Jester Ct	0.04	40	R											NA		1996
(5307) November Lane	0.10	110	R											NA		1996
(5308) Leatherwood Dr	0.13	130	R											NA		1996
(5308) Leatherwood Dr	0.06	190	R											NA		08/16/2005
(5308) Leatherwood Dr	0.07	60	R											NA		1996
(5309) Fox Fire Ct	0.04	70	R											NA		1996
(5310) Handlebar Rd	0.10	140	R											NA		1996
(5310) Handlebar Rd	0.30	290	R											NA		1996
(5311) Fieldstone Lane	0.15	140	R											NA		1996
(5311) Fieldstone Lane	0.10	140	R											NA		1996
(5312) Albot Rd	0.10	240	R											NA		12/17/2008
(5313) Bramblebush Ct	0.07	80	R											NA		1996
(5314) Foxcroft Way	0.22	140	R											NA		1996
(5315) Old Trail Dr	0.04	930	R											NA		08/04/2006
(5315) Old Trail Dr	0.11	740	R											NA		08/04/2006
(5315) Old Trail Dr	0.30	140	R											NA		12/17/2008
(5315) Old Trail Dr	0.08	510	R											NA		12/17/2008
(5316) Embers Ct	0.05	140	R											NA		1996
(5316) Embers Ct	0.07	160	R											NA		1996
(5317) Red Leaf Ct	0.07	120	R											NA		1996
(5318) Shadbush Ct	0.05	110	R											NA		1996

Virginia Department of Transportation
Traffic Engineering Division
2008
Annual Average Daily Traffic Volume Estimates By Section of Route
Fairfax Maintenance Area

Route	Length	AADT	QA	4Tire	Bus	-----Truck-----				QC	K Factor	QK	Dir Factor	AAWDT	QW	Year
						2Axle	3+Axle	1Trail	2Trail							
Fairfax County																
(5318) Shadbush Ct	0.05	250	R								NA		NA			12/17/2008
(5319) Whitetail Ct	0.08	120	R								NA		NA			1996
(5320) Sunrise Valley Rd	0.76	NA									NA		NA			
(5320) Sunrise Valley Dr	1.67	10000	G	99%	0%	1%	0%	0%	0%	C	NA		11000	G		2008
(5320) Sunrise Valley Dr	0.23	22000	N	99%	1%	0%	0%	0%	0%	N	NA		24000	N		2008
(5320) Sunrise Valley Dr	0.82	22000	G	99%	1%	0%	0%	0%	0%	F	NA		24000	G		2008
(5320) Sunrise Valley Dr	2.19	23000	G	99%	1%	0%	0%	0%	0%	F	NA		25000	G		2008
(5320) Sunrise Valley Dr	0.86	24000	G	99%	1%	0%	0%	0%	0%	F	NA		26000	G		2008
(5320) Sunrise Valley Dr	2.01	23000	G	99%	1%	0%	0%	0%	0%	C	NA		25000	G		2008
(5321) Paradise Lane	0.17	100	R								NA		NA			1996
(5322) Spanish Moss Ct	0.05	80	R								NA		NA			1996
(5323) Tree Fern Ct	0.10	120	R								NA		NA			1996
(5324) Blue Spruce Rd	0.04	1000	R								NA		NA			08/09/2005
(5324) Blue Spruce Rd	0.08	870	R								NA		NA			08/09/2005
(5324) Blue Spruce Rd	0.12	630	R								NA		NA			08/09/2005
(5324) Blue Spruce Rd	0.17	420	R								NA		NA			08/09/2005
(5324) Blue Spruce Rd	0.09	310	R								NA		NA			08/09/2005
(5325) Black Fir Ct	0.20	240	R								NA		NA			1996
(5325) Black Fir Ct	0.08	450	R								NA		NA			1996
(5326) Grey Birch Pl	0.19	240	R								NA		NA			1996
(5327) Green Range Dr	0.39	1500	R								NA		NA			08/02/2005

Virginia Department of Transportation
Traffic Engineering Division
2008
Annual Average Daily Traffic Volume Estimates By Section of Route
Fairfax Maintenance Area

Route	Length	AADT	QA	4Tire	Bus	Truck				QC	K Factor	QK	Dir Factor	AAWDT	QW	Year
						2Axle	3+Axle	1Trail	2Trail							
Fairfax County																
(5328) Charterhouse Ci	0.23	1100	R								NA			NA		08/04/2006
						From: 29-4721 Glade Dr										
						To: 29-4721 Glade Dr										
(5329) South Lakes Dr	0.06	2000	R								NA			NA		08/04/2006
						From: 29-5375 Sanibel Dr										
						To: 29-5338 Pinecrest Rd										
(5329) South Lakes Dr	0.23	7000	G	98%	1%	1%	0%	0%	0%	F	NA		7700	G		2008
						From: 29-602 Reston Pkwy										
						To: 29-4720 Soapstone Dr										
(5329) South Lakes Dr	1.06	14000	G	98%	1%	1%	0%	0%	0%	F	NA		15000	G		2008
						From: 29-4720 Soapstone Dr										
						To: 29-5320 Sunrise Valley Rd										
(5330) Inlet Ct	0.11	1300	R								NA			NA		1996
						From: Cul-de-Sac										
						To: 29-828 Wiehle Ave										
(5331) Clay Lane	0.43	160	R								NA			NA		1986
						From: Dead End										
						To: 29-675 Sunset Hills Rd										
(5332) Golf Course Square	0.33	2300	R								NA			NA		1986
						From: Cul-de-Sac										
						To: 29-4720 Soapstone Dr										
(5333) Dosinia Ct	0.04	130	R								NA			NA		08/04/2006
						From: 29-4721 Glade Dr										
						To: Cul-de-Sac; Gap Terminus										
(5333) Dosinia Ct	0.03	40	R								NA			NA		1986
						From: T-Intersection										
						To: Cul-de-Sac										
(5334) Marginella Dr	0.04	40	R								NA			NA		1996
						From: Cul-de-Sac										
						To: 29-5335										
(5334) Marginella Dr	0.03	330	R								NA			NA		1996
						From: 29-4721 Glade Dr										
						To: 29-5378 Turkey Wing Ct										
(5334) Marginella Dr	0.09	150	R								NA			NA		1996
						From: Dead End										
						To: 0.05 MS 29-5334										
(5335) Angel Wing Ct	0.05	140	R								NA			NA		1996
						From: 29-5334 Marginella Dr										
						To: Dead End										
(5336) Roland Clarke Pl	0.10	190	R								NA			NA		1996
						From: 29-5320 Sunrise Valley Dr										
						To: Cul-de-Sac										
(5337) Olde Crafts Dr	0.29	1900	R								NA			NA		1996
						From: 29-5329 S, South Lakes Dr										
						To: 29-5792 Barrel Cooper Ct										
(5337) Olde Crafts Dr	0.11	2100	R								NA			NA		1996
						From: 29-5329 N, South Lakes Dr										
(5338) Pinecrest Rd	0.17	3900	G	97%	0%	2%	0%	0%	0%	C	NA		4300	G		2008
						From: 29-4721 Glade Dr										
						To: 29-5329 South Lakes Dr										

Virginia Department of Transportation
Traffic Engineering Division
2008
Annual Average Daily Traffic Volume Estimates By Section of Route
Fairfax Maintenance Area

Route	Length	AADT	QA	4Tire	Bus	-----Truck-----				QC	K Factor	QK	Dir Factor	AAWDT	QW	Year
						2Axle	3+Axle	1Trail	2Trail							
Fairfax County																
(5339) Roger Bacon Dr	0.07	70	R			From: 29-828 Wiehle Ave					NA			NA		1996
						To: Cul-de-Sac										
(5340) Viking Dr	0.07	2700	R			From: 29-602 Lawyers Rd					NA			NA		1986
						To: 29-5341 Chiswell Pl										
(5340) Viking Dr	0.04	1600	R			From: 29-5342 Reign St					NA			NA		11/20/2008
						To: 29-5344 Petersborough St										
(5340) Viking Dr	0.17	2100	R			From: 29-5345 Quincy Adams Dr					NA			NA		07/27/2005
						To: 29-5909 Prince Harold Ct										
(5340) Viking Dr	0.08	2100	R			From: 29-5346 Otsego Dr					NA			NA		07/27/2005
						To: 29-5347 Tewksbury Dr										
(5340) Viking Dr	0.06	1900	R			From: 29-5349 Viking Ct					NA			NA		07/27/2005
						To: 29-5350										
(5340) Viking Dr	0.10	1900	R			From: 29-5369 S, Bradwell Rd					NA			NA		07/27/2005
						To: 29-5730 Puritan Ct										
(5340) Viking Dr	0.04	2500	R			From: 29-5369 N, Bradwell Rd					NA			NA		07/27/2005
						To: 29-5731 John Milton Dr										
(5340) Viking Dr	0.15	6600	R			From: 29-667					NA			NA		1997
						To: 29-5340 Viking Dr										
(5341) Chiswell Pl	0.07	80	R			From: Cul-de-Sac					NA			NA		1996
						To: Cul-de-Sac										
(5342) Reign St	0.04	70	R			From: 29-6315 Timber Wood Way					NA			NA		1996
						To: 29-5990 Glenbrooke Woods Dr										
(5342) Reign St	0.07	850	R			From: 29-7349 Summer Pl					NA			NA		08/10/2005
						To: 29-6388 Chasbarb Ter										
(5342) Reign St	0.10	810	R			From: 29-5343 Reign Ct					NA			NA		07/27/2005
						To: 29-5340 Viking Dr										
(5342) Reign St	0.11	1100	R			From: 29-5342 Reign St					NA			NA		06/22/2005
						To: 29-5342 Reign St										
(5342) Reign St	0.06	1300	R			From: Cul-de-Sac					NA			NA		06/22/2005
						To: 29-5343 Reign Ct										
(5342) Reign St	0.06	1100	R			From: 29-5340 Viking Dr					NA			NA		11/20/2008
						To: 29-5342 Reign St										
(5343) Reign Ct	0.08	110	R			From: Cul-de-Sac					NA			NA		1996
						To: Cul-de-Sac										

Virginia Department of Transportation
Traffic Engineering Division
2008
Annual Average Daily Traffic Volume Estimates By Section of Route
Fairfax Maintenance Area

Route	Length	AADT	QA	4Tire	Bus	-----Truck-----				QC	K Factor	QK	Dir Factor	AAWDT	QW	Year
						2Axle	3+Axle	1Trail	2Trail							
Fairfax County																
(5344) Petersborough St	0.13	150	R			From: 29-5340 Viking Dr					NA		NA			1996
						To: Cul-de-Sac										
(5345) Quincy Adams Dr	0.18	1300	R			From: 29-5340 Viking Dr					NA		NA			07/27/2005
						To: 29-6385 Wendell Holmes Rd										
(5345) Quincy Adams Dr	0.10	1500	R			From: 29-5908 Quincy Adams Ct					NA		NA			07/27/2005
						To: 29-673 McLearn Road										
(5345) Quincy Adams Dr	0.17	2700	R			From: 29-5731 John Milton Dr					NA		NA			07/27/2005
						To: Cul-de-Sac										
(5346) Otsego Dr	0.15	NA				From: 0.15 MN Cul-de-Sac					NA		NA			
						To: 29-5340 Viking Dr										
(5346) Otsego Dr	0.03	180	R			From: 29-5347 Tewksbury Dr					NA		NA			11/20/2008
						To: Cul-de-Sac										
(5347) Tewksbury Dr	0.27	360	R			From: 29-5348 Unicom Ct					NA		NA			1996
						To: 29-5340 Viking Dr										
(5347) Tewksbury Dr	0.16	610	R			From: 29-5347 Tewksbury Dr					NA		NA			11/20/2008
						To: Cul-de-Sac										
(5348) Unicorn Ct	0.10	180	R			From: 29-5340 Viking Dr					NA		NA			1996
						To: Cul-de-Sac										
(5349) Viking Ct	0.06	60	R			From: 0.18 MW 29-5340					NA		NA			1996
						To: Cul-de-Sac										
(5350) Kettering Dr	0.18	240	R			From: 29-5340 Viking Dr					NA		NA			11/20/2008
						To: Dead End										
(5350) Kettering Dr	0.12	110	R			From: 29-5353 Cocquina Dr					NA		NA			1996
						To: Cul-de-Sac										
(5351) Tigers Eye Ct	0.04	110	R			From: 29-5353 Cocquina Dr					NA		NA			1996
						To: Cul-de-Sac										
(5352) Fan Shell Ct	0.03	120	R			From: Cul-de-Sac					NA		NA			1996
						To: Cul-de-Sac										
(5353) Cocquina Dr	0.04	120	R			From: 29-4721 S, Glade Dr					NA		NA			11/20/2008
						To: 29-5352 Fan Shell Ct										
(5353) Cocquina Dr	0.12	230	R			From: 29-5351 Tigers Eye Ct					NA		NA			11/20/2008
						To: 29-5368 Scotch Bonnet Ct										
(5353) Cocquina Dr	0.11	340	R			From: 29-4721 N, Glade Dr					NA		NA			08/04/2006
						To: End Loop										
(5353) Cocquina Dr	0.10	560	R			From: 29-5355 Lima Lane					NA		NA			08/04/2006
						To: End Loop										
(5354) Freetown Dr	0.07	940	R			From: 29-5355 Lima Lane					NA		NA			08/04/2006
						To: End Loop										

Virginia Department of Transportation
Traffic Engineering Division
2008
Annual Average Daily Traffic Volume Estimates By Section of Route
Fairfax Maintenance Area

Route	Length	AADT	QA	4Tire	Bus	-----Truck-----				QC	K Factor	QK	Dir Factor	AAWDT	QW	Year
						2Axle	3+Axle	1Trail	2Trail							
Fairfax County																
(5354) Freetown Dr	0.13	790	R				From: 29-5355 Lima Lane				NA			NA		08/04/2006
(5354) Freetown Dr	0.41	590	R				To: 29-6126 San Jose Dr				NA			NA		08/04/2006
(5354) Freetown Dr	0.14	750	R				From: 29-5357 Copenhagen Ct				NA			NA		08/09/2006
(5354) Freetown Dr	0.15	1000	R				To: 29-5356 Oslo Rd				NA			NA		08/09/2006
(5354) Freetown Dr	0.11	820	R				From: Begin Loop				NA			NA		08/04/2006
(5354) Freetown Dr	0.12	920	R				To: 29-5740 Panama Rd				NA			NA		11/20/2008
(5355) Lima Lane	0.12	80	R				From: Cul-de-Sac				NA			NA		1986
(5355) Lima Lane	0.10	80	R				To: 29-5354 Freetown Dr				NA			NA		1986
(5356) Oslo Rd	0.06	1400	R				From: 29-5354 Freetown Dr				NA			NA		08/04/2006
(5357) Copenhagen Ct	0.15	130	R				To: 29-602 Reston Pkwy				NA			NA		1986
(5358) Rayjohn Lane	0.12	80	R				From: Cul-de-Sac				NA			NA		1986
(5359) Richland Lane	0.17	380	R				To: 29-669 Bennett Rd				NA			NA		05/09/2002
(5359) Richland Lane	0.05	1400	R				From: 29-6301 Castlevine Ct				NA			NA		06/21/2005
(5359) Richland Lane	0.30	610	R				To: 29-6535 Crosen Ct				NA			NA		06/21/2005
(5360) Leefield Dr	0.47	110	R				From: 29-5360 Leefield Dr				NA			NA		1996
(5360) Leefield Dr	0.14	190	R				To: 29-6955 Pine Oaks Way				NA			NA		11/20/2008
(5360) Leefield Dr	0.13	480	R				From: 29-5361 Star Ct				NA			NA		08/08/2005
(5360) Leefield Dr	0.07	20	R				To: 29-669 Bennett Rd				NA			NA		1986
(5361) Star Ct	0.07	60	R				From: 29-5359 Richland Lane				NA			NA		1996
(5362) Southfield Dr	0.10	300	R				To: 29-5360 Leefield Dr				NA			NA		11/20/2008
(5362) Southfield Dr	0.06	260	R				From: 29-608 West Ox Rd				NA			NA		11/20/2008
(5362) Southfield Dr	0.17	50	R				To: 29-5363 Searsmont Pl				NA			NA		1996
							From: 29-5364 Northern Valley Ct				NA			NA		
							To: Cul-de-Sac				NA			NA		

Virginia Department of Transportation
Traffic Engineering Division
2008
Annual Average Daily Traffic Volume Estimates By Section of Route
Fairfax Maintenance Area

Route	Length	AADT	QA	4Tire	Bus	Truck				QC	K Factor	QK	Dir Factor	AAWDT	QW	Year
						2Axle	3+Axle	1Trail	2Trail							
Fairfax County																
(5363) Searsmont Pl	0.06	20	R				From: 29-5362 Southfield Dr				NA			NA		1996
							To: Cul-de-Sac									
(5364) Northern Valley Ct	0.13	90	R				From: 29-5362 Southfield Dr				NA			NA		1996
							To: Cul-de-Sac									
(5365) Mountain Laurel Pl	0.20	170	R				From: Cul-de-Sac				NA			NA		1996
							To: 29-5324 Blue Spruce Rd									
(5366) Heath Pl	0.08	80	R				From: 29-4718				NA			NA		1996
							To: Cul-de-Sac									
(5367) Heathcliff Lane	0.07	80	R				From: 29-4718				NA			NA		1996
							To: Cul-de-Sac									
(5368) Scotch Bonnet Ct	0.04	80	R				From: Cul-de-Sac				NA			NA		1996
							To: 29-5353 Cocquina Dr									
(5369) Bradwell Rd	0.12	470	R				From: 29-5340 N, Viking Dr				NA			NA		07/27/2005
							To: 29-5902									
(5369) Bradwell Rd	0.19	370	R				From: 29-5905 Wrexham Rd				NA			NA		07/27/2005
							To: 29-5901 Sheringham Dr									
(5369) Bradwell Rd	0.08	450	R				From: 29-5903 Claxton Dr				NA			NA		07/27/2005
							To: 29-5900 Bastian Lane									
(5369) Bradwell Rd	0.06	1400	R				From: 29-5340 S, Viking Dr				NA			NA		1997
							To: 29-5746 Purple Beech Dr									
(5370) Durand Dr	0.17	150	R				From: 29-5371 Homer Ter				NA			NA		08/29/2005
							To: 29-4720 Soapstone Dr									
(5370) Durand Dr	0.06	230	R				From: Dead End				NA			NA		08/24/2005
							To: 29-5370 Durand Dr									
(5371) Homer Ter	0.09	70	R				From: Dead End				NA			NA		1986
							To: Cul-de-Sac									
(5371) Homer Ter	0.07	50	R				From: 29-4721 Glade Dr				NA			NA		1986
							To: 0.20 MN 29-4721									
(5372) Sugarberry Ct	0.07	60	R				From: 29-4720 Soapstone Dr				NA			NA		1986
							To: 29-5374 Lirio Ct									
(5372) Middle Creek Lane	0.20	310	R				From: 29-5329 South Lakes Dr				NA			NA		08/24/2005
							To: 29-6369 Owls Cove Lane									
(5373) Ridge Heights Rd	0.04	1700	R				From: 29-5374 Lirio Ct				NA			NA		08/24/2005
							To: 29-5329 South Lakes Dr									
(5373) Ridge Heights Rd	0.71	1900	R				From: 29-5329 South Lakes Dr				NA			NA		08/24/2005
							To: 29-6369 Owls Cove Lane									
(5373) Ridge Heights Rd	0.07	1800	R				From: 29-6369 Owls Cove Lane				NA			NA		08/24/2005

Virginia Department of Transportation
Traffic Engineering Division
2008
Annual Average Daily Traffic Volume Estimates By Section of Route
Fairfax Maintenance Area

Route	Length	AADT	QA	4Tire	Bus	Truck				QC	K Factor	QK	Dir Factor	AAWDT	QW	Year
						2Axle	3+Axle	1Trail	2Trail							
Fairfax County																
(5373) Ridge Heights Rd	0.04	810	R			From: 29-6369 Owls Cove Lane					NA		NA			1986
						To: Cul-de-Sac										
(5374) Lirio Ct	0.11	140	R			From: Dead End					NA		NA			1996
						To: 29-5373 Ridge Heights Rd										
(5375) Sanibel Dr	0.10	200	R			From: Dead End					NA		NA			1996
						To: 29-5377 Golden Sands Lane										
(5375) Sanibel Dr	0.05	350	R			From: 29-5376 Nutmeg Lane					NA		NA			11/20/2008
						To: 29-5376 Nutmeg Lane										
(5375) Sanibel Dr	0.15	560	R			From: 29-5329 South Lakes Dr					NA		NA			11/20/2008
						To: 29-5329 South Lakes Dr										
(5376) Nutmeg Lane	0.04	80	R			From: Cul-de-Sac					NA		NA			1996
						To: 29-5375 Sanibel Dr										
(5377) Golden Sands Lane	0.04	50	R			From: 29-5375 Sanibel Dr					NA		NA			1996
						To: Cul-de-Sac										
(5378) Turkey Wing Ct	0.06	130	R			From: Dead End					NA		NA			1996
						To: 29-5334 Marginella Dr										
(5378) Turkey Wing Ct	0.05	110	R			From: 29-5334 Marginella Dr					NA		NA			1996
						To: Dead End										
(5379) Stoa Ct	0.04	60	R			From: 29-5381 Millikens Bend Rd					NA		NA			1996
						To: Cul-de-Sac										
(5380) Hiddenbrook Dr	0.20	1800	R			From: 29-6258					NA		NA			07/14/2005
						To: 29-6272 Nureyev Lane										
(5380) Hiddenbrook Dr	0.06	1900	R			From: 29-6272 Nureyev Lane					NA		NA			07/14/2005
						To: 29-6279 Bayou Dr										
(5380) Hiddenbrook Dr	0.06	2100	R			From: 29-6279 Bayou Dr					NA		NA			07/14/2005
						To: 29-6278 Little Stones Lane										
(5380) Hiddenbrook Dr	0.05	2400	R			From: 29-6278 Little Stones Lane					NA		NA			07/14/2005
						To: 29-6259										
(5380) Hiddenbrook Dr	0.02	2700	R			From: 29-6259					NA		NA			1986
						To: Dead End; Gap										
(5380) Hiddenbrook Dr	0.04	2700	R			From: Dead End; Gap					NA		NA			1986
						To: 29-6252 Longleaf Lane										
(5380) Hiddenbrook Dr	0.07	2700	R			From: 29-6252 Longleaf Lane					NA		NA			07/14/2005
						To: 29-6254										
(5380) Hiddenbrook Dr	0.15	2800	R			From: 29-6254					NA		NA			07/14/2005
						To: 29-5389										
(5380) Hiddenbrook Dr	0.06	3800	R			From: 29-5389					NA		NA			07/14/2005
						To: 29-5381										
(5380) Hiddenbrook Dr	0.09	4100	R			From: 29-5381					NA		NA			07/14/2005
						To: 29-5382										
(5380) Hiddenbrook Dr	0.06	4300	R			From: 29-5382					NA		NA			07/14/2005
						To: 29-5387 Bayflower Ct										
(5380) Hiddenbrook Dr	0.06	4300	R			From: 29-5387 Bayflower Ct					NA		NA			07/14/2005
						To: 29-5388 Cellar Creek Way										
(5380) Hiddenbrook Dr	0.23	5300	R			From: 29-5388 Cellar Creek Way					NA		NA			07/14/2005
						To: SR 228 Dranesville Rd										

Virginia Department of Transportation
Traffic Engineering Division
2008
Annual Average Daily Traffic Volume Estimates By Section of Route
Fairfax Maintenance Area

Route	Length	AADT	QA	4Tire	Bus	-----Truck-----				QC	K Factor	QK	Dir Factor	AAWDT	QW	Year
						2Axle	3+Axle	1Trail	2Trail							
Fairfax County																
(5381) Millikens Bend Rd	0.05	250	R				From: 29-6254 Savlers Creek Lane					NA		NA		07/14/2005
(5381) Millikens Bend Rd	0.05	300	R				To: 29-5386 Millbank Way					NA		NA		07/14/2005
(5381) Millikens Bend Rd	0.05	380	R				From: 29-5385 Westlodge Ct					NA		NA		07/14/2005
(5381) Millikens Bend Rd	0.05	420	R				To: 29-5384 Quimpers Pl					NA		NA		07/14/2005
(5381) Millikens Bend Rd	0.05	320	R				From: 29-5380 Hiddenbrook Dr					NA		NA		07/14/2005
(5381) Millikens Bend Rd	0.06	260	R				To: 29-5383 Willow Spring Ct					NA		NA		07/14/2005
(5381) Millikens Bend Rd	0.02	120	R				From: 29-5379					NA		NA		07/14/2005
(5381) Millikens Bend Rd	0.05	220	R				To: 29-5392 Garberry Ct					NA		NA		07/14/2005
(5381) Millikens Bend Rd	0.09	160	R				From: 29-7834 Rock Ridge Rd					NA		NA		04/11/2002
(5382) Bal Harbor Ct	0.08	100	R				To: Cul-de-Sac					NA		NA		1996
(5382) Bal Harbor Ct	0.06	60	R				From: 29-5380 Hiddenbrook Dr					NA		NA		1996
(5383) Willow Spring Ct	0.09	100	R				To: 0.09 MW 29-5381					NA		NA		1996
(5383) Willow Spring Ct	0.04	60	R				From: 29-5381					NA		NA		1996
(5384) Quimpers Pl	0.04	50	R				To: Dead End					NA		NA		1996
(5385) Westlodge Ct	0.07	70	R				From: 29-5381					NA		NA		1996
(5386) Millbank Way	0.05	90	R				To: Cul-de-Sac					NA		NA		1996
(5387) Bayflower Ct	0.04	40	R				From: 29-5380 Hiddenbrook Dr					NA		NA		1986
(5388) Cellar Creek Way	0.26	1200	R				To: Cul-de-Sac					NA		NA		07/14/2005
(5389) Sadlers Wells Dr	0.03	120	R				From: 29-5380 Hiddenbrook Dr					NA		NA		07/26/2005
(5389) Sadlers Wells Dr	0.06	730	R				To: 29-7846 Dardanelle Ct					NA		NA		07/26/2005
(5389) Sadlers Wells Dr	0.08	300	R				From: NCL Herndon					NA		NA		1996
(5389) Sadlers Wells Dr	0.21	690	R				To: 29-6260 Taustin Lane					NA		NA		07/26/2005
(5389) Sadlers Wells Dr	0.08	300	R				From: 29-6261 Nathan Lane					NA		NA		07/26/2005
(5389) Sadlers Wells Dr	0.21	690	R				To: 29-6258					NA		NA		07/26/2005
(5389) Sadlers Wells Dr	0.21	690	R				From: 29-6272 Nureyev Lane					NA		NA		07/26/2005

Virginia Department of Transportation
Traffic Engineering Division
2008
Annual Average Daily Traffic Volume Estimates By Section of Route
Fairfax Maintenance Area

Route	Length	AADT	QA	4Tire	Bus	-----Truck-----				QC	K Factor	QK	Dir Factor	AAWDT	QW	Year
						2Axle	3+Axle	1Trail	2Trail							
Fairfax County																
(5389) Sadlers Wells Dr	0.13	480	R			From: 29-6272 Nureyev Lane						NA		NA		07/26/2005
(5389) Sadlers Wells Dr	0.08	2100	R			To: 29-7330						NA		NA		06/21/2005
(5389) Sadlers Wells Dr	0.06	1900	R			From: 29-6259						NA		NA		07/26/2005
(5389) Sadlers Wells Dr	0.05	1800	R			To: 29-6285 Graypine Pl						NA		NA		07/26/2005
(5389) Sadlers Wells Dr	0.06	1900	R			From: 29-6257 Whitefur Lane						NA		NA		07/26/2005
(5389) Sadlers Wells Dr	0.05	2100	R			To: 29-6252 Longleaf Lane						NA		NA		07/26/2005
(5389) Sadlers Wells Dr	0.06	1200	R			From: 29-6251						NA		NA		07/26/2005
(5389) Sadlers Wells Dr	0.05	1200	R			To: 29-6250 Shellbark Pl						NA		NA		07/26/2005
(5389) Sadlers Wells Dr	0.06	1300	R			From: 29-5391 Youngs Point Pl						NA		NA		07/26/2005
(5389) Sadlers Wells Dr	0.09	1300	R			To: 29-5390 Rudds Store Pl						NA		NA		07/26/2005
(5389) Sadlers Wells Dr	0.09	100	R			From: 29-5380 Hiddenbrook Dr						NA		NA		1986
						To: Dead End										
(5390) Rudds Store Pl	0.05	80	R			From: Cul-de-Sac						NA		NA		1996
						To: 29-5389										
(5391) Youngs Point Pl	0.13	130	R			From: 0.13 SE 29-5389						NA		NA		1996
(5391) Youngs Point Pl	0.07	100	R			To: 29-5389						NA		NA		1996
						To: Dead End										
(5392) Garberry Ct	0.09	130	R			From: Cul-de-Sac						NA		NA		1996
						To: 29-5381										
(5393) Toddsbury Pl	0.12	200	R			From: 29-5394 Kings Lake Dr						NA		NA		1996
(5393) Toddsbury Pl	0.03	80	R			To: 29-5399 Melmark Ct						NA		NA		1996
						To: Cul-de-Sac										
(5394) Kings Lake Dr	0.03	40	R			From: Cul-de-Sac						NA		NA		1996
(5394) Kings Lake Dr	0.19	270	R			To: 29-5961 Ivywood Rd						NA		NA		08/02/2005
(5394) Kings Lake Dr	0.13	320	R			To: 29-5395 S, Rosedown Dr						NA		NA		08/02/2005
(5394) Kings Lake Dr	0.11	290	R			To: 29-5393 Toddsbury Pl						NA		NA		08/02/2005
						To: 29-5395 N, Rosedown Dr										
(5395) Rosedown Dr	0.09	1200	R			From: 29-5963 Bedfordshire Ci						NA		NA		08/02/2005
(5395) Rosedown Dr	0.14	1600	R			To: 29-5961 Ivywood Rd						NA		NA		08/02/2005
						To: 29-5394 S, Kings Lake Dr										

Virginia Department of Transportation
Traffic Engineering Division
2008
Annual Average Daily Traffic Volume Estimates By Section of Route
Fairfax Maintenance Area

Route	Length	AADT	QA	4Tire	Bus	Truck				QC	K Factor	QK	Dir Factor	AAWDT	QW	Year
						2Axle	3+Axle	1Trail	2Trail							
Fairfax County																
(5395) Rosedown Dr	0.28	840	R								NA			NA		08/02/2005
(5395) Rosedown Dr	0.19	2000	R								NA			NA		08/02/2005
(5395) Rosedown Dr	0.05	1700	R								NA			NA		08/02/2005
(5396) Coleraine Ct	0.26	260	R								NA			NA		1996
(5396) Coleraine Ct	0.08	310	R								NA			NA		1996
(5396) Coleraine Ct	0.08	240	R								NA			NA		1996
(5396) Coleraine Ct	0.05	60	R								NA			NA		1996
(5397) Ballycairne Ct	0.12	120	R								NA			NA		1996
(5398) Saint Bedes Ct	0.13	120	R								NA			NA		1996
(5399) Melmark Ct	0.09	100	R								NA			NA		1996
(5400) Hickory Hills Ct	0.08	40	R								NA			NA		1986
(5401) Machen Dr	0.27	1300	R								NA			NA		06/29/2001
(5401) Machen Dr	0.34	4500	R								NA			NA		06/29/2001
(5401) Machen Dr	0.13	5300	R								NA			NA		1991
(5402) Saint Germaine Dr	0.07	830	R								NA			NA		04/10/2003
(5402) Saint Germaine Dr	0.22	620	R								NA			NA		1986
(5402) Saint Germaine Dr	0.13	850	R								NA			NA		04/10/2003
(5402) St Germaine Dr	0.43	5200	R								NA			NA		1986
(5402) St Germaine Dr	0.16	4000	R								NA			NA		04/10/2003
(5403) Countryside Ct	0.15	100	R								NA			NA		1997
(5404) Ann Peake Dr	0.09	110	R								NA			NA		1986

Virginia Department of Transportation
Traffic Engineering Division
2008
Annual Average Daily Traffic Volume Estimates By Section of Route
Fairfax Maintenance Area

Route	Length	AADT	QA	4Tire	Bus	Truck				QC	K Factor	QK	Dir Factor	AAWDT	QW	Year
						2Axle	3+Axle	1Trail	2Trail							
Fairfax County																
(5404) Ann Peake Dr	0.16	240	R				From: 29-5427 Shooters Hill Lane					NA		NA		1986
							To: 29-7002 John Ayres Dr									
(5405) Cedar Spring Rd	0.33	80	R				From: Cul-de-Sac					NA		NA		06/06/2000
							To: US 29 Lee Highway									
(5406) Meadowland Ct	0.10	860	R				From: Cul-de-Sac					NA		NA		1986
							To: US 50; FR-952									
(5407) Willowmeade Dr	0.20	320	R				From: US 29 Lee Highway					NA		NA		06/06/2000
							To: 29-5408 Sabastian Dr									
(5407) Willowmeade Dr	0.07	60	R				From: 29-5408 Sabastian Dr					NA		NA		08/27/2001
							To: Dead End									
(5408) Sabastian Dr	0.22	210	R				From: 29-5407 Willowmeade Dr					NA		NA		06/06/2000
							To: 29-5409 Olivia Dr									
(5408) Sabastian Dr	0.07	50	R				From: 29-5409 Olivia Dr					NA		NA		06/06/2000
							To: Dead End									
(5409) Olivia Dr	0.11	70	R				From: 29-5408 Sabastian Dr					NA		NA		06/06/2000
							To: Dead End									
(5410) Pleasantview Lane	0.24	160	R				From: 29-5412 Plaza Lane					NA		NA		08/22/2001
							To: 29-5411 Pressmont Lane									
(5410) Pleasantview Lane	0.05	280	R				From: 29-5411 Pressmont Lane					NA		NA		08/22/2001
							To: 29-4842 Pennerview Lane									
(5411) Pressmont Lane	0.20	130	R				From: 29-5412 Plaza Lane					NA		NA		08/22/2001
							To: 29-5410 Pleasantview Lane									
(5412) Plaza Lane	0.06	1200	R				From: 29-4831 Poplar Tree Rd					NA		NA		09/28/2001
							To: 29-4842 Pennerview Lane									
(5412) Plaza Lane	0.04	1300	R				From: 29-4842 Pennerview Lane					NA		NA		09/28/2001
							To: 29-5411 Pressmont Lane									
(5412) Plaza Lane	0.05	1100	R				From: 29-5411 Pressmont Lane					NA		NA		09/28/2001
							To: 29-5410 Pleasantview Lane									
(5412) Plaza Lane	0.02	1100	R				From: 29-5410 Pleasantview Lane					NA		NA		09/28/2001
							To: 29-5413 S, Point Hollow Lane									
(5412) Plaza Lane	0.05	730	R				From: 29-5413 S, Point Hollow Lane					NA		NA		09/28/2001
							To: 29-5414 Pelfrey Lane									
(5412) Plaza Lane	0.05	490	R				From: 29-5414 Pelfrey Lane					NA		NA		09/28/2001
							To: 29-4990 Penndale Lane									
(5412) Plaza Lane	0.04	360	R				From: 29-4990 N, Penndale Lane					NA		NA		09/28/2001
							To: 29-5413 N, Point Hollow Lane									
(5412) Plaza Lane	0.01	530	R				From: 29-5413 Point Hollow Lane					NA		NA		1986
							To: 29-4989 Pavilion Lane									
(5412) Plaza Lane	0.03	10	R				From: 29-4989 Pavilion Lane					NA		NA		1986
							To: Dead End									
(5413) Point Hollow Lane	0.06	410	R				From: 29-5412 S, Plaza Lane					NA		NA		09/28/2001
							To: 29-5415 S, Port Rae Lane									

Virginia Department of Transportation
Traffic Engineering Division
2008
Annual Average Daily Traffic Volume Estimates By Section of Route
Fairfax Maintenance Area

Route	Length	AADT	QA	4Tire	Bus	Truck				QC	K Factor	QK	Dir Factor	AAWDT	QW	Year
						2Axle	3+Axle	1Trail	2Trail							
Fairfax County																
(5413) Point Hollow Lane	0.28	210	R			From: 29-5415 S, Port Rae Lane					NA			NA		09/28/2001
(5413) Point Hollow Lane	0.05	110	R			From: 29-5415 N, Port Rae Lane					NA			NA		09/28/2001
						To: 29-5412 N, Plaza Lane										
(5414) Pelfrey Lane	0.37	210	R			From: 29-5412 Plaza Lane					NA			NA		09/28/2001
						To: 29-4842 Pennerview Lane										
(5415) Port Rae Lane	0.16	490	R			From: 29-5413 Point Hollow Lane					NA			NA		09/28/2001
						To: 29-5413 Point Hollow Lane										
(5416) Peony Way	0.05	80	R			From: 29-4990 Penndale Lane					NA			NA		09/28/2001
						To: 29-4989 Pavilion Lane										
(5417) Melvue Ct	0.07	110	R			From: Cul-de-Sac					NA			NA		09/28/2001
						To: 29-4851 Middle Ridge Dr										
(5418) Flora Lee Dr	0.45	640	R			From: 29-7168 Sandy Folly Ct					NA			NA		09/06/2001
						To: SR 123 Ox Rd										
(5418) Middlegate Dr	0.13	1100	R			From: 29-5427 Shooters Hill Lane					NA			NA		09/06/2001
						To: 29-5427 Shooters Hill Lane										
(5418) Middlegate Dr	0.07	40	R			From: Cul-de-Sac					NA			NA		1986
						To: Cul-de-Sac										
(5419) Oak Park Ct	0.03	40	R			From: Cul-de-Sac					NA			NA		1986
						To: 29-5427 Shooters Hill Lane										
(5420) Glencoe Dr	0.07	40	R			From: Dead End					NA			NA		1997
						To: 29-1053 Hill Rd										
(5421) Martinhoe Dr	0.19	190	R			From: Cul-de-Sac					NA			NA		1997
						To: 29-1053 Hill Rd										
(5422) Lakepointe Dr	0.11	1800	R			From: 29-651 Guinea Rd					NA			NA		1986
						To: Cul-de-Sac										
(5423) Octagon Ct	0.04	90	R			From: 29-5435 Lewisham Rd					NA			NA		08/13/2001
						To: Cul-de-Sac										
(5424) Hexagon Pl	0.06	70	R			From: Cul-de-Sac					NA			NA		08/13/2001
						To: 29-5436 OFaly Rd										
(5425) Ludlow Lane	0.05	80	R			From: 29-936					NA			NA		1997
						To: Cul-de-Sac										
(5426) James Halley Dr	0.08	950	R			From: 29-5140 Broadwater Dr					NA			NA		1986
						To: 29-5427 Shooters Hill Lane										
(5426) James Halley Dr	0.11	90	R			From: 29-5427 Shooters Hill Lane					NA			NA		1986
						To: Cul-de-Sac										
(5427) Shooters Hill Lane	0.08	40	R			From: 29-10073 Keys Ct					NA			NA		09/05/2001
						To: 29-5418										
(5427) Shooters Hill Lane	0.05	1100	R			From: 29-5418					NA			NA		1986
						To: 29-5419 Oak Park Ct										

Virginia Department of Transportation
Traffic Engineering Division
2008
Annual Average Daily Traffic Volume Estimates By Section of Route
Fairfax Maintenance Area

Route	Length	AADT	QA	4Tire	Bus	Truck				QC	K Factor	QK	Dir Factor	AAWDT	QW	Year
						2Axle	3+Axle	1Trail	2Trail							
Fairfax County																
(5427) Shooters Hill Lane	0.14	730	R				From: 29-5419 Oak Park Ct					NA		NA		09/05/2001
(5427) Shooters Hill Lane	0.06	610	R				To: 29-5404 Ann Peake Dr					NA		NA		09/05/2001
(5427) Shooters Hill Lane	0.10	170	R				From: 29-5426					NA		NA		09/05/2001
							To: Cul-de-Sac									
(5428) Bronzedale Dr	0.54	1200	R				From: 29-664 Waples Mill Rd					NA		NA		06/21/2005
(5428) Bronzedale Dr	0.10	580	R				To: 0.12 ME 29-5977					NA		NA		08/17/2005
(5428) Bronzedale Dr	0.17	430	R				From: 29-5429 Dominy Ct					NA		NA		08/17/2005
							To: 29-665 Fox Mill Rd									
(5429) Dominy Ct	0.09	90	R				From: 29-5428 Bronzedale Dr					NA		NA		1986
							To: Cul-de-Sac									
(5430) Bixby Ct	0.07	70	R				From: Cul-de-Sac					NA		NA		1986
							To: 29-4648									
(5431) Lynncroft Dr	0.06	400	R				From: 29-4951 Galesbury Lane					NA		NA		09/18/2000
(5431) Lynncroft Dr	0.05	49	R				To: 29-5432 Hamlin Ave					NA		NA		09/18/2000
							To: Dead End									
(5432) Hamlin Ave	0.14	370	R				From: Cul-de-Sac					NA		NA		1986
							To: 29-5431 Lynncroft Dr									
(5433) Honda Rd	0.06	230	R				From: 29-672 Vale Rd					NA		NA		1997
(5433) Lariat Lane	0.08	70	R				To: Lariat Lane					NA		NA		1997
(5433) Lariat Lane	0.14	150	R				From: West Cul-de-Sac					NA		NA		1997
							To: Honda Rd									
(5434) Bantry Ter	0.11	110	R				From: 29-5438 Dungannon Rd					NA		NA		08/13/2001
							To: Cul-de-Sac									
(5435) Lewisham Rd	0.17	530	R				From: 29-654 Popes Head Rd					NA		NA		08/13/2001
(5435) Lewisham Rd	0.06	180	R				To: 29-5437 Meath Dr					NA		NA		09/18/2000
(5435) Lewisham Rd	0.01	30	R				From: 29-5423 Octagon Ct					NA		NA		09/18/2000
							To: 0.01 MN 29-5423									
(5436) O'Faly Rd	0.04	690	R				From: 29-654 Popes Head Rd					NA		NA		09/18/2000
(5436) O'Faly Rd	0.05	180	R				To: 29-5437 Meath Dr					NA		NA		09/18/2000
(5436) O'Faly Rd	0.10	80	R				From: 29-5424 Hexagon Pl					NA		NA		09/18/2000
							To: Cul-de-Sac									

Virginia Department of Transportation
Traffic Engineering Division
2008
Annual Average Daily Traffic Volume Estimates By Section of Route
Fairfax Maintenance Area

Route	Length	AADT	QA	4Tire	Bus	-----Truck-----				QC	K Factor	QK	Dir Factor	AAWDT	QW	Year
						2Axle	3+Axle	1Trail	2Trail							
Fairfax County																
(5437) Meath Dr	0.12	690	R								NA			NA		09/18/2000
(5437) Meath Dr	0.11	320	R								NA			NA		08/13/2001
(5437) Meath Dr	0.05	340	R								NA			NA		08/13/2001
(5437) Meath Dr	0.40	30	R								NA			NA		09/18/2000
(5438) Dungannon Rd	0.06	350	R								NA			NA		08/13/2001
(5438) Dungannon Rd	0.19	190	R								NA			NA		09/18/2000
(5439) Dranes Tavern Dr	0.16	70	R								NA			NA		09/18/2000
(5440) Valewood Dr	0.30	50	R								NA			NA		1997
(5440) Valewood Dr	0.04	140	R								NA			NA		1997
(5440) Valewood Dr	0.08	320	R								NA			NA		1997
(5440) Valewood Dr	0.09	530	R								NA			NA		1997
(5441) Hamden Ct	0.33	210	R								NA			NA		1997
(5442) Tilton Valley Dr	0.18	990	R								NA			NA		1997
(5442) Tilton Valley Dr	0.07	1100	R								NA			NA		08/08/2005
(5442) Tilton Valley Dr	0.25	630	R								NA			NA		08/08/2005
(5442) Tilton Valley Dr	0.28	NA									NA			NA		
(5443) Brecknock St	0.04	4	R								NA			NA		1997
(5444) Birdsboro Dr	0.17	100	R								NA			NA		1997
(5445) Foxvale Dr	0.36	NA									NA			NA		
(5445) Foxvale Dr	0.10	160	R								NA			NA		1986
(5445) Foxvale Dr	0.10	220	R								NA			NA		1986
(5446) Foxvale Ct	0.06	30	R								NA			NA		1997

Virginia Department of Transportation
Traffic Engineering Division
2008
Annual Average Daily Traffic Volume Estimates By Section of Route
Fairfax Maintenance Area

Route	Length	AADT	QA	4Tire	Bus	-----Truck-----				QC	K Factor	QK	Dir Factor	AAWDT	QW	Year
						2Axle	3+Axle	1Trail	2Trail							
Fairfax County																
(5447) Hickory Hills Dr	0.27	220	R								NA		NA			1997
(5447) Hickory Hills Dr	0.16	360	R								NA		NA			1997
(5448) Chapelwood Ct	0.05	30	R								NA		NA			1986
(5448) Chapelwood Ct	0.07	110	R								NA		NA			1986
(5448) Chapelwood Ct	0.07	NA									NA		NA			
(5449) Country Vale Ct	0.06	50	R								NA		NA			1986
(5450) Gothwaite Dr	0.30	1700	R								NA		NA			09/19/2001
(5451) Billingsgate Lane	0.12	1800	R								NA		NA			07/09/2001
(5451) Billingsgate Lane	0.03	1700	R								NA		NA			1991
(5451) Billingsgate Lane	0.11	2000	R								NA		NA			1991
(5451) Billingsgate Lane	0.17	480	R								NA		NA			1985
(5451) Billingsgate Lane	0.18	2700	R								NA		NA			07/19/2001
(5452) Regents Park Rd	0.16	290	R								NA		NA			1986
(5453) Cobb Hill Lane	0.01	5	R								NA		NA			1997
(5453) Cobb Hill Lane	0.09	580	R								NA		NA			1997
(5453) Cobb Hill Lane	0.12	520	R								NA		NA			1997
(5453) Cobb Hill Lane	0.11	640	R								NA		NA			1997
(5453) Cobb Hill Lane	0.13	950	R								NA		NA			1997
(5453) Cobb Hill Lane	0.11	690	R								NA		NA			1997
(5453) Cobb Hill Lane	0.09	570	R								NA		NA			1997
(5453) Cobb Hill Lane	0.18	220	R								NA		NA			1997
(5454) Cobb Hill Ct	0.07	40	R								NA		NA			1997

Virginia Department of Transportation
Traffic Engineering Division
2008
Annual Average Daily Traffic Volume Estimates By Section of Route
Fairfax Maintenance Area

Route	Length	AADT	QA	4Tire	Bus	Truck				QC	K Factor	QK	Dir Factor	AAWDT	QW	Year
						2Axle	3+Axle	1Trail	2Trail							
Fairfax County																
5455 Steeplebush Ct	0.06	80	R				29-3663				NA		NA			1986
							Cul-de-Sac									
5456 Lyrac St	0.14	4	R				Dead End				NA		NA			1997
							0.14 MN Dead End									
5456 Lyrac St	0.22	320	R								NA		NA			1997
							29-2525 Wayland St									
5457 Westbranch Dr	0.12	2900	R				29-7648 Tysons Blvd				NA		NA			11/03/2005
							End State Maintenance									
5457 Westbranch Dr	0.32	2700	R				29-5061 West Park Dr				NA		NA			11/03/2005
							29-5062 Jones Branch Dr									
5458 Meadow Rue Lane	0.11	120	R				Cul-de-Sac				NA		NA			1986
							29-3663									
5459 Queens Brigade Ct	0.04	100	R				0.04 MS 29-5464				NA		NA			08/27/2001
							29-5464 Queens Brigade Dr									
5459 Queens Brigade Ct	0.08	120	R								NA		NA			08/27/2001
							Dead End									
5460 Appling Valley Rd	0.31	780	R				29-5461 Goodwood Dr				NA		NA			08/09/2001
							29-1429 Larry Rd									
5460 Appling Valley Rd	0.20	420	R								NA		NA			08/09/2001
							29-1246 Village Dr									
5460 Appling Valley Rd	0.02	140	R								NA		NA			08/09/2001
							29-7979 Novak Lane									
5460 Appling Valley Rd	0.02	2	R								NA		NA			08/07/2001
							Dead End									
5461 Goodwood Dr	0.24	850	R				29-7236 Brentwood Farm Dr				NA		NA			08/09/2001
							29-5460									
5461 Goodwood Dr	0.13	120	R								NA		NA			08/07/2001
							Dead End									
5462 Tooley Ct	0.06	100	R				Cul-de-Sac				NA		NA			08/15/2001
							29-4876									
5463 Harrowby Ct	0.05	100	R				29-4818				NA		NA			08/15/2001
							Cul-de-Sac									
5464 Queens Brigade Dr	0.25	670	R				29-5475; 29-5476				NA		NA			08/22/2001
							29-6044 Green Cap Pl									
5464 Queens Brigade Dr	0.14	320	R								NA		NA			09/08/2000
							29-5478 Kings Color Dr									
5464 Queens Brigade Dr	0.18	340	R								NA		NA			08/22/2001
							29-5459 Queens Brigade Ct									
5464 Queens Brigade Dr	0.10	60	R								NA		NA			08/27/2001
							Cul-de-Sac									
5465 Edinburgh Ct	0.12	510	R				Cul-de-Sac				NA		NA			1986
							29-5201									

Virginia Department of Transportation
Traffic Engineering Division
2008
Annual Average Daily Traffic Volume Estimates By Section of Route
Fairfax Maintenance Area

Route	Length	AADT	QA	4Tire	Bus	-----Truck-----				QC	K Factor	QK	Dir Factor	AAWDT	QW	Year
						2Axle	3+Axle	1Trail	2Trail							
Fairfax County																
(5466) Chestnut Knolls Dr	0.08	1200	R			From: 29-5965 Tartan View Dr					NA			NA		1986
(5466) Chestnut Knolls Dr	0.12	1400	R			To: 29-6635 Nomis Dr					NA			NA		1986
(5467) Cascus Dr	0.18	550	R			To: 29-787 Olley Lane					NA			NA		1986
(5468) King Solomon Dr	0.07	500	R			From: 29-3663					NA			NA		1986
(5468) King Solomon Dr	0.20	350	R			To: 29-5469 Tabard Pl					NA			NA		1986
(5468) King Solomon Dr	0.06	880	R			From: 29-5637 Burnetta Dr					NA			NA		1986
(5468) King Solomon Dr	0.23	670	R			To: 29-5471 Alyssum Way					NA			NA		1986
(5469) Tabard Pl	0.03	30	R			From: 29-3663					NA			NA		1986
(5469) Tabard Pl	0.11	530	R			To: 29-5470 Bramble Pl					NA			NA		1986
(5469) Tabard Pl	0.09	430	R			From: 29-5469 Tabard Pl					NA			NA		1986
(5469) Tabard Pl	0.03	30	R			To: Cul-de-Sac					NA			NA		1986
(5470) Bramble Pl	0.21	160	R			From: 29-5467 Cascus Dr					NA			NA		1986
(5471) Alyssum Way	0.05	230	R			To: 29-5470 Bramble Pl					NA			NA		1986
(5471) Alyssum Way	0.09	200	R			From: 29-5468 King Solomon Dr					NA			NA		1986
(5471) Alyssum Way	0.05	260	R			To: Dead End					NA			NA		1986
(5472) Mignonette Ct	0.14	150	R			From: 29-5468 King Solomon Dr					NA			NA		1986
(5473) Windflower Lane	0.05	640	R			To: 29-5471 Alyssum Way					NA			NA		1986
(5473) Windflower Lane	0.13	580	R			From: 29-3663					NA			NA		1986
(5473) Windflower Lane	0.13	150	R			To: 29-5474 Loosestrife Ct					NA			NA		1986
(5474) Loosestrife Ct	0.08	100	R			From: 29-3561 Sabra Lane					NA			NA		1986
(5475) Saddle Horn Dr	0.09	830	R			To: Dead End					NA			NA		1986
(5475) Saddle Horn Dr	0.15	180	R			From: Dead End					NA			NA		1986
(5475) Saddle Horn Dr	0.09	830	R			To: 29-5473 Windflower Lane					NA			NA		08/29/2001
(5475) Saddle Horn Dr	0.15	180	R			From: 29-612 Colchester Rd					NA			NA		08/29/2001
(5475) Saddle Horn Dr	0.15	180	R			To: 29-5464; 29-5476					NA			NA		08/29/2001
(5475) Saddle Horn Dr	0.15	180	R			From: 29-5477 Gary Hill Dr					NA			NA		08/29/2001

Virginia Department of Transportation
Traffic Engineering Division
2008
Annual Average Daily Traffic Volume Estimates By Section of Route
Fairfax Maintenance Area

Route	Length	AADT	QA	4Tire	Bus	Truck				QC	K Factor	QK	Dir Factor	AAWDT	QW	Year
						2Axle	3+Axle	1Trail	2Trail							
Fairfax County																
(5475) Saddle Horn Dr	0.14	200	R				From: 29-5477 Gary Hill Dr					NA		NA		08/29/2001
							To: Dead End									
(5476) Colchester Hunt Dr	0.10	70	R				From: 29-5464; 29-5475					NA		NA		08/29/2001
							To: Cul-de-Sac									
(5477) Gary Hill Dr	0.07	130	R				From: 29-5475 Saddle Horn Dr					NA		NA		08/27/2001
							To: 29-5478 Kings Color Dr									
(5477) Gary Hill Dr	0.08	110	R				From: 29-5478 Kings Color Dr					NA		NA		09/08/2000
							To: 29-5479 Crupper Pl									
(5477) Gary Hill Dr	0.16	70	R				From: 29-5479 Crupper Pl					NA		NA		08/27/2001
							To: Cul-de-Sac									
(5478) Kings Color Dr	0.11	120	R				From: Cul-de-Sac					NA		NA		08/27/2001
							To: 29-5464 Queens Brigade Dr									
(5478) Kings Color Dr	0.19	160	R				From: 29-5464 Queens Brigade Dr					NA		NA		08/27/2001
							To: 29-5477 Gary Hill Dr									
(5479) Crupper Pl	0.12	50	R				From: 29-5477 Gary Hill Dr					NA		NA		08/27/2001
							To: Dead End									
(5480) Collingham Dr	0.09	1000	R				From: 29-4801 Commonwealth Blvd					NA		NA		1986
							To: 29-5481 Ashcroft Way									
(5480) Collingham Dr	0.23	840	R				From: 29-5481 Ashcroft Way					NA		NA		1986
							To: 29-5485 Nottingham Lane									
(5480) Collingham Dr	0.03	680	R				From: 29-5485 Nottingham Lane					NA		NA		1986
							To: 29-5486									
(5480) Collingham Dr	0.12	500	R				From: 29-5486					NA		NA		1986
							To: 29-5498 Roberts Rd									
(5480) Collingham Dr	0.03	180	R				From: 29-5498 Roberts Rd					NA		NA		1986
							To: 29-5488									
(5480) Collingham Dr	0.08	90	R				From: 29-5488					NA		NA		1986
							To: Cul-de-Sac									
(5481) Ashcroft Way	0.06	160	R				From: 29-5480 Collingham Dr					NA		NA		1986
							To: 29-5482 Ashcroft Ct									
(5481) Ashcroft Way	0.08	80	R				From: 29-5482 Ashcroft Ct					NA		NA		1986
							To: Cul-de-Sac									
(5482) Ashcroft Ct	0.06	70	R				From: Cul-de-Sac					NA		NA		08/15/2001
							To: 29-5481 Ashcroft Way									
(5483) Commonwealth Ct	0.05	100	R				From: Cul-de-Sac					NA		NA		08/15/2001
							To: 29-4801 Commonwealth Blvd									
(5484) Pimlico Ct	0.05	100	R				From: Cul-de-Sac					NA		NA		08/15/2001
							To: 29-4801; 29-5498									
(5485) Nottingham Lane	0.14	240	R				From: 29-5480 Collingham Dr					NA		NA		08/15/2001
							To: Cul-de-Sac									
(5486) Kaywood Ct	0.07	80	R				From: Cul-de-Sac					NA		NA		1986
							To: 29-5487 Finchley Ct									

Virginia Department of Transportation
Traffic Engineering Division
2008
Annual Average Daily Traffic Volume Estimates By Section of Route
Fairfax Maintenance Area

Route	Length	AADT	QA	4Tire	Bus	-----Truck-----				QC	K Factor	QK	Dir Factor	AAWDT	QW	Year
						2Axle	3+Axle	1Trail	2Trail							
Fairfax County																
(5486) Kaywood Ct	0.10	240	R								NA			NA		1986
(5487) Finchley Ct	0.09	140	R								NA			NA		08/15/2001
(5488) Ridge Ct	0.07	90	R								NA			NA		1986
(5489) Pumphrey Ct	0.03	100	R								NA			NA		08/15/2001
(5490) Spring Rock Ct	0.05	80	R								NA			NA		08/15/2001
(5491) Mornington Ct	0.11	160	R								NA			NA		08/15/2001
(5492) New London Park Dr	0.12	920	R								NA			NA		10/18/2001
(5493) Fyfe Ct	0.06	200	R								NA			NA		10/18/2001
(5493) Fyfe Ct	0.08	130	R								NA			NA		10/18/2001
(5494) Pearl St	0.11	150	R								NA			NA		10/18/2001
(5494) Pearl St	0.07	240	R								NA			NA		10/18/2001
(5495) Masser Lane	0.09	120	R								NA			NA		10/18/2001
(5496) Aylor Rd	0.15	170	R								NA			NA		10/18/2001
(5496) Aylor Rd	0.05	320	R								NA			NA		10/18/2001
(5496) Aylor Rd	0.14	330	R								NA			NA		10/18/2001
(5496) Aylor Rd	0.03	9	R								NA			NA		1986
(5497) Cristfield Ct	0.11	170	R								NA			NA		10/18/2001
(5498) Roberts Dr	0.24	10000	G	98%	1%	1%	0%	0%	0%	F	0.099	F	0.608	11000	G	2008
(5498) Roberts Dr	0.07	11000	G	98%	1%	1%	0%	0%	0%	C	0.099	F	0.612	12000	G	2008
(5498) Roberts Dr	0.42	11000	G	98%	1%	1%	0%	0%	0%	F	0.100	F	0.63	12000	G	2008
(5498) Roberts Rd	0.24	11000	G	98%	1%	1%	0%	0%	0%	F	0.099	F	0.679	12000	G	2008

Virginia Department of Transportation
Traffic Engineering Division
2008
Annual Average Daily Traffic Volume Estimates By Section of Route
Fairfax Maintenance Area

Route	Length	AADT	QA	4Tire	Bus	Truck				QC	K Factor	QK	Dir Factor	AAWDT	QW	Year
						2Axle	3+Axle	1Trail	2Trail							
Fairfax County																
(5498) Roberts Rd	0.90	11000	G	98%	1%	1%	0%	0%	0%	F	0.097	F	0.703	11000	G	2008
(5499) Colony View Dr	0.21	830	R								NA			NA		12/18/2001
(5499) Colony View Dr	0.18	1500	R								NA			NA		12/18/2001
(5499) Colony View Dr	0.07	970	R								NA			NA		10/18/2001
(5500) Van Thompson Rd	0.66	370	R								NA			NA		05/11/2000
(5501) Capella Ave	0.08	1500	R								NA			NA		10/30/2001
(5501) Capella Ave	0.07	1100	R								NA			NA		12/18/2008
(5501) Capella Ave	0.14	1400	R								NA			NA		10/30/2001
(5501) Capella Ave	0.07	1400	R								NA			NA		10/30/2001
(5501) Capella Ave	0.07	1300	R								NA			NA		12/18/2008
(5501) Capella Ave	0.07	1900	R								NA			NA		10/30/2001
(5501) Virgo Ct	0.07	90	R								NA			NA		10/29/2001
(5502) Lyra Ct	0.05	90	R								NA			NA		10/09/2001
(5503) Orion Ct	0.04	40	R								NA			NA		10/09/2001
(5503) Orion Ct	0.13	300	R								NA			NA		10/09/2001
(5504) Vandola Ct	0.09	150	R								NA			NA		10/24/2001
(5505) Scorpio Ct	0.10	180	R								NA			NA		10/24/2001
(5505) Scorpio Lane	0.05	230	R								NA			NA		12/18/2008
(5505) Scorpio Lane	0.08	250	R								NA			NA		12/18/2008
(5506) Mellett Ct	0.04	80	R								NA			NA		10/24/2001
(5507) Lee Chapel Rd Frontage	0.04	6	R								NA			NA		1986

Virginia Department of Transportation
Traffic Engineering Division
2008
Annual Average Daily Traffic Volume Estimates By Section of Route
Fairfax Maintenance Area

Route	Length	AADT	QA	4Tire	Bus	-----Truck-----				QC	K Factor	QK	Dir Factor	AAWDT	QW	Year
						2Axle	3+Axle	1Trail	2Trail							
Fairfax County																
(5508) Rockwell Ct	0.16	370	R			From: 29-5236 Shiplett Blvd					NA			NA		10/24/2001
						To: Cul-de-Sac										
(5509) Pueblo Ct	0.08	360	R			From: 29-5236 Shiplett Blvd					NA			NA		12/18/2008
						To: 29-5510 Lundy Pl										
(5509) Pueblo Ct	0.05	80	R			From: 29-5510 Lundy Pl					NA			NA		10/24/2001
						To: Cul-de-Sac										
(5510) Lundy Pl	0.12	120	R			From: Cul-de-Sac					NA			NA		1986
						To: 29-5511 Lundy Ct										
(5510) Lundy Pl	0.04	270	R			From: 29-5511 Lundy Ct					NA			NA		10/24/2001
						To: 29-5509										
(5511) Lundy Ct	0.05	100	R			From: Cul-de-Sac					NA			NA		10/24/2001
						To: 29-5510 Lundy Pl										
(5512) Fushsimi Ct	0.13	260	R			From: Cul-de-Sac					NA			NA		10/24/2001
						To: 29-5236 Shiplett Blvd										
(5513) Hatches Ct	0.10	360	R			From: 29-5236 Shiplett Blvd					NA			NA		10/24/2001
						To: Cul-de-Sac										
(5514) Box Oak Ct	0.09	960	R			From: Cul-de-Sac					NA			NA		1986
						To: 29-5237 Torrence St										
(5515) Langbrook Rd	0.23	680	R			From: 29-4131 W, Carleigh Pkwy					NA			NA		01/02/2002
						To: 29-5524 Hofstra Ct										
(5515) Langbrook Rd	0.15	420	R			From: 29-5524 Hofstra Ct					NA			NA		01/02/2002
						To: 29-3332 Greeley Blvd										
(5515) Langbrook Rd	0.05	790	R			From: 29-3332 Greeley Blvd					NA			NA		01/02/2002
						To: 29-3218 Nassau Dr										
(5515) Langbrook Rd	0.09	670	R			From: 29-3218 Nassau Dr					NA			NA		01/02/2002
						To: 29-5549 Lamont Ct										
(5515) Langbrook Rd	0.05	790	R			From: 29-5549 Lamont Ct					NA			NA		1986
						To: 29-5552 Leyton Pl										
(5515) Langbrook Rd	0.05	590	R			From: 29-5552 Leyton Pl					NA			NA		01/02/2002
						To: 29-4131 E, Carleigh Pkwy										
(5516) Mineola Ct	0.07	100	R			From: Cul-de-Sac					NA			NA		01/02/2002
						To: 29-4131 Carleigh Pkwy										
(5517) Merryvale Ct	0.13	160	R			From: Cul-de-Sac					NA			NA		01/02/2002
						To: 29-4131 Carleigh Pkwy										
(5518) Commack Ct	0.09	120	R			From: Cul-de-Sac					NA			NA		01/02/2002
						To: 29-4131 Carleigh Pkwy										
(5519) Greenlawn Ct	0.09	140	R			From: Cul-de-Sac					NA			NA		01/02/2002
						To: 29-4131 Carleigh Pkwy										
(5520) Lorcom Ct	0.11	150	R			From: Cul-de-Sac					NA			NA		01/02/2002
						To: 29-4131 Carleigh Pkwy										

Virginia Department of Transportation
Traffic Engineering Division
2008
Annual Average Daily Traffic Volume Estimates By Section of Route
Fairfax Maintenance Area

Route	Length	AADT	QA	4Tire	Bus	-----Truck-----				QC	K Factor	QK	Dir Factor	AAWDT	QW	Year
						2Axle	3+Axle	1Trail	2Trail							
Fairfax County																
(5521) Harmon Pl	0.10	120	R				0.10 MW 29-4131				NA			NA		01/02/2002
(5521) Harmon Pl	0.09	160	R				29-4131 Carleigh Pkwy				NA			NA		01/02/2002
(5522) Bridgeton Ct	0.15	240	R				Cul-de-Sac				NA			NA		01/02/2002
(5523) Lavell Ct	0.11	150	R				29-4131 Carleigh Pkwy				NA			NA		01/02/2002
(5524) Hofstra Ct	0.05	40	R				Cul-de-Sac				NA			NA		1986
(5525) Beachplum Dr	0.13	120	R				29-5528				NA			NA		08/07/2000
(5525) Beachplum Dr	0.07	440	R				29-5526 Goldflower Ct				NA			NA		06/29/2001
(5526) Goldflower Ct	0.19	180	R				29-5525 Beachplum Dr				NA			NA		11/05/2001
(5526) Goldflower Ct	0.05	20	R				29-5527 Hollygrape Lane				NA			NA		08/07/2000
(5527) Hollygrape Lane	0.09	30	R				29-5528				NA			NA		08/07/2000
(5528) Silverleaf Dr	0.16	90	R				29-5525 Beachplum Dr				NA			NA		11/05/2001
(5528) Silverleaf Dr	0.13	90	R				29-5527 Hollygrape Lane				NA			NA		11/05/2001
(5529) Willowbrook Rd	0.34	690	R				Dead End				NA			NA		11/05/2001
(5530) Spelman Dr	0.03	880	R				29-4521 Huntsman Blvd				NA			NA		12/15/2008
(5530) Spelman Dr	0.07	880	R				29-5531 W, Sweet Gum Pl				NA			NA		12/15/2008
(5530) Spelman Dr	0.06	790	R				29-5533 Strause Ct				NA			NA		1986
(5530) Spelman Dr	0.08	220	R				29-5535 Sontag Way				NA			NA		12/15/2008
(5530) Spelman Dr	0.16	80	R				29-5534 Skyron Pl				NA			NA		12/15/2008
(5531) Sweet Gum Pl	0.09	330	R				29-5531 E, Sweet Gum Pl				NA			NA		12/15/2008
(5531) Sweet Gum Pl	0.06	250	R				29-5530 W, Spelman Dr				NA			NA		1986
(5531) Sweet Gum Pl	0.11	130	R				29-5532 Sprouse Ct				NA			NA		1986
(5531) Sweet Gum Pl							29-5530 E, Spelman Dr				NA			NA		1986
(5531) Sweet Gum Pl							Cul-de-Sac				NA			NA		1986

Virginia Department of Transportation
Traffic Engineering Division
2008
Annual Average Daily Traffic Volume Estimates By Section of Route
Fairfax Maintenance Area

Route	Length	AADT	QA	4Tire	Bus	-----Truck-----				QC	K Factor	QK	Dir Factor	AAWDT	QW	Year
						2Axle	3+Axle	1Trail	2Trail							
Fairfax County																
(5532) Sprouse Ct	0.09	70	R								NA		NA			1986
(5533) Strause Ct	0.06	170	R								NA		NA			12/05/2001
(5534) Skyron Pl	0.11	110	R								NA		NA			1986
(5535) Sontag Way	0.04	40	R								NA		NA			1986
(5535) Sontag Way	0.07	270	R								NA		NA			12/15/2008
(5535) Sontag Way	0.07	310	R								NA		NA			12/15/2008
(5535) Sontag Way	0.05	510	R								NA		NA			1986
(5535) Sontag Way	0.09	630	R								NA		NA			1986
(5535) Sontag Way	0.07	440	R								NA		NA			12/15/2008
(5535) Sontag Way	0.06	670	R								NA		NA			12/15/2008
(5536) Rochambeau Pl	0.05	190	R								NA		NA			12/15/2008
(5536) Rochambeau Pl	0.11	90	R								NA		NA			1986
(5537) Rookings Ct	0.07	40	R								NA		NA			1986
(5538) Rockefeller Lane	0.04	460	R								NA		NA			12/15/2008
(5538) Rockefeller Lane	0.14	290	R								NA		NA			12/15/2008
(5538) Rockefeller Lane	0.11	860	R								NA		NA			12/15/2008
(5538) Rockefeller Lane	0.04	990	R								NA		NA			12/15/2008
(5538) Rockefeller Lane	0.03	780	R								NA		NA			12/15/2008
(5538) Rockefeller Lane	0.25	610	R								NA		NA			12/15/2008
(5538) Rockefeller Lane	0.06	410	R								NA		NA			12/15/2008
(5538) Rockefeller Lane	0.09	440	R								NA		NA			12/15/2008
(5538) Rockefeller Lane	0.06	630	R								NA		NA			12/15/2008
(5539) Red Horse Tavern Lane	0.07	190	R								NA		NA			12/15/2008

Virginia Department of Transportation
Traffic Engineering Division
2008
Annual Average Daily Traffic Volume Estimates By Section of Route
Fairfax Maintenance Area

Route	Length	AADT	QA	4Tire	Bus	-----Truck-----				QC	K Factor	QK	Dir Factor	AAWDT	QW	Year
						2Axle	3+Axle	1Trail	2Trail							
Fairfax County																
(5539) Red Horse Tavern Lane	0.18	150	R								NA			NA		12/15/2008
(5539) Red Horse Tavern Lane	0.10	210	R								NA			NA		12/15/2008
(5540) Ridge Ford Dr	0.09	240	R								NA			NA		1986
(5540) Ridge Ford Dr	0.14	210	R								NA			NA		1986
(5540) Ridge Ford Dr	0.16	190	R								NA			NA		1986
(5540) Ridge Ford Dr	0.07	620	R								NA			NA		12/17/2001
(5540) Ridge Ford Dr	0.07	790	R								NA			NA		12/17/2001
(5540) Ridge Ford Dr	0.06	920	R								NA			NA		12/17/2001
(5540) Ridge Ford Dr	0.19	1700	R								NA			NA		1986
(5540) Ridge Ford Dr	0.13	3100	R								NA			NA		1986
(5541) Brook Ford Rd	0.17	1100	R								NA			NA		12/17/2001
(5541) Brook Ford Rd	0.21	440	R								NA			NA		12/17/2001
(5541) Brook Ford Rd	0.06	290	R								NA			NA		12/17/2001
(5541) Brook Ford Rd	0.23	270	R								NA			NA		12/17/2001
(5541) Brook Ford Rd	0.06	630	R								NA			NA		12/17/2001
(5542) Crossin Ct	0.09	170	R								NA			NA		12/17/2001
(5543) Kerrwood St	0.06	210	R								NA			NA		12/17/2001
(5543) Kerrwood St	0.07	210	R								NA			NA		12/17/2001
(5544) Carrindale Ct	0.05	90	R								NA			NA		12/17/2001
(5544) Carrindale Ct	0.05	100	R								NA			NA		12/17/2001
(5545) Quintana Ct	0.05	100	R								NA			NA		12/17/2001
(5545) Quintana Ct	0.05	140	R								NA			NA		1986
(5546) Strattondale Ct	0.08	120	R								NA			NA		12/17/2001

Virginia Department of Transportation
Traffic Engineering Division
2008
Annual Average Daily Traffic Volume Estimates By Section of Route
Fairfax Maintenance Area

Route	Length	AADT	QA	4Tire	Bus	Truck				QC	K Factor	QK	Dir Factor	AAWDT	QW	Year
						2Axle	3+Axle	1Trail	2Trail							
Fairfax County																
(5547) Arbutus Ct	0.05	60	R								NA			NA		12/17/2001
(5548) Judson Ct	0.07	100	R								NA			NA		12/17/2001
(5549) Lamont Ct	0.08	1100	R								NA			NA		01/02/2002
(5550) Cherwek Dr	0.17	930	R								NA			NA		1986
(5550) Cherwek Dr	0.09	2400	R								NA			NA		1991
(5551) Sebrell St	0.12	140	R								NA			NA		1986
(5552) Leyton Pl	0.06	90	R								NA			NA		01/02/2002
(5553) Trappers Pl	0.06	140	R								NA			NA		1986
(5553) Trappers Pl	0.03	50	R								NA			NA		1986
(5554) Moose Ct	0.06	90	R								NA			NA		12/02/2001
(5555) Welford St	0.03	20	R								NA			NA		1986
(5555) Welford St	0.06	140	R								NA			NA		1986
(5555) Welford St	0.06	250	R								NA			NA		1986
(5555) Welford St	0.06	370	R								NA			NA		1986
(5556) Fitzroy St	0.17	180	R								NA			NA		1986
(5557) Caledonia St	0.17	160	R								NA			NA		1986
(5558) Grimsley St	0.17	190	R								NA			NA		1986
(5559) Pomegranate Ct	0.09	70	R								NA			NA		1986
(5560) Game Lord Dr	0.13	930	R								NA			NA		12/15/2008
(5560) Game Lord Dr	0.08	440	R								NA			NA		12/15/2008

Virginia Department of Transportation
Traffic Engineering Division
2008
Annual Average Daily Traffic Volume Estimates By Section of Route
Fairfax Maintenance Area

Route	Length	AADT	QA	4Tire	Bus	Truck				QC	K Factor	QK	Dir Factor	AAWDT	QW	Year
						2Axle	3+Axle	1Trail	2Trail							
Fairfax County																
(5560) Game Lord Dr	0.14	440	R				29-5553					NA		NA		12/07/2001
(5560) Game Lord Dr	0.19	180	R				29-5564 Harness Horse Ct					NA		NA		12/15/2008
(5560) Game Lord Dr	0.03	250	R				29-5562 Bird Dog Ct					NA		NA		12/15/2008
(5560) Game Lord Dr	0.09	320	R				29-5561 Bear Ct					NA		NA		12/15/2008
(5560) Game Lord Dr	0.03	1200	R				29-4592 Cottontail Ct					NA		NA		1986
(5561) Bear Ct	0.05	46	R				29-5560 Game Lord Dr					NA		NA		1986
(5562) Bird Dog Ct	0.06	70	R				Cul-de-Sac					NA		NA		12/05/2001
(5563) Saddlemount Ct	0.05	90	R				29-5560 Game Lord Dr					NA		NA		12/05/2001
(5564) Harness Horse Ct	0.05	90	R				Cul-de-Sac					NA		NA		12/05/2001
(5565) Queenston St	0.43	690	R				29-4183 Forrester Blvd					NA		NA		1986
(5566) Seabright Rd	0.10	340	R				29-5567 Wickham Rd					NA		NA		1986
(5567) Wickham Rd	0.02	190	R				Dead End					NA		NA		1986
(5567) Wickham Rd	0.07	740	R				29-5566 Seabright Rd					NA		NA		1986
(5568) Silvervine Lane	0.28	390	R				29-4131 Carleigh Pkwy					NA		NA		05/01/2003
(5569) Briarcliff Dr	0.12	110	R				29-4580					NA		NA		12/16/2008
(5569) Briarcliff Dr	0.09	410	R				Cul-de-Sac					NA		NA		1986
(5570) Hall St	0.16	180	R				29-4576 Woodview Dr					NA		NA		1986
(5570) Hall St	0.16	340	R				29-640 Sydenstricker Rd					NA		NA		12/18/2001
(5570) Hall St	0.07	830	R				29-8099 Heather Point Dr					NA		NA		12/18/2001
(5571) Reseca Lane	0.05	120	R				Dead End					NA		NA		12/18/2001
							29-5572 Lovejoy Ct					NA		NA		12/18/2001
							29-5571 Reseca Lane					NA		NA		12/18/2001
							29-1031 Hillside Rd					NA		NA		12/18/2001
							0.05 MW 29-5570					NA		NA		12/18/2001
							29-5570					NA		NA		12/18/2001

Virginia Department of Transportation
Traffic Engineering Division
2008
Annual Average Daily Traffic Volume Estimates By Section of Route
Fairfax Maintenance Area

Route	Length	AADT	QA	4Tire	Bus	Truck				QC	K Factor	QK	Dir Factor	AAWDT	QW	Year
						2Axle	3+Axle	1Trail	2Trail							
Fairfax County																
(5571) Reseca Lane	0.10	170	R				From: 29-5570				NA			NA		12/18/2001
							To: Dead End									
(5572) Lovejoy Ct	0.07	160	R				From: Cul-de-Sac				NA			NA		12/18/2001
							To: 29-5570									
(5573) Veranda Dr	0.14	180	R				From: Cul-de-Sac				NA			NA		1986
							To: 29-1031 Hillside Rd									
(5574) Longmead Ct	0.08	130	R				From: Cul-de-Sac				NA			NA		12/17/2001
							To: 29-5540 Ridge Ford Dr									
(5575) Bluffwood Ct	0.03	50	R				From: Cul-de-Sac				NA			NA		12/17/2001
							To: 29-5540 Ridge Ford Dr									
(5576) Hillary St	0.13	2800	R				From: 29-613 Beulah St				NA			NA		1986
							To: 29-5577 Rockshire St									
(5576) Hillary St	0.17	1400	R				From: Cul-de-Sac				NA			NA		1986
							To: Cul-de-Sac									
(5577) Rockshire St	0.12	1100	R				From: Cul-de-Sac				NA			NA		1986
							To: 29-5576 Hillary St									
(5578) Kings Cross Rd	0.10	180	R				From: 29-1625 Norton Rd				NA			NA		1986
							To: 29-5579 Queens Gate Ct									
(5578) Kings Cross Rd	0.03	20	R				From: Cul-de-Sac				NA			NA		1986
							To: Dead End									
(5579) Queens Gate Ct	0.11	90	R				From: Cul-de-Sac				NA			NA		1986
							To: 29-5578 Kings Cross Rd									
(5580) Freds Oak Rd	0.24	270	R				From: 29-4505 Sydney Rd				NA			NA		05/08/2003
							To: 29-641 Fairfax County Pkwy									
(5580) Freds Oak Rd	0.18	990	R				From: Cul-de-Sac				NA			NA		10/31/2001
							To: 29-6583 Steamboat Landing Lane									
(5580) Freds Oak Rd	0.12	1000	R				From: Cul-de-Sac				NA			NA		10/31/2001
							To: 29-6436 Vernons Oak Ct; Freds Oak Ct									
(5580) Freds Oak Rd	0.10	1200	R				From: Cul-de-Sac				NA			NA		1986
							To: 29-6416 Oak Leather Dr									
(5581) Mulberry Bottom Lane	0.06	1400	R				From: 29-5204 Lake Pleasant Dr				NA			NA		12/16/2008
							To: 29-5299 S, Attleboro Dr									
(5581) Mulberry Bottom Lane	0.08	1200	R				From: Cul-de-Sac				NA			NA		12/16/2008
							To: 29-5584 Double Creek Ct									
(5581) Mulberry Bottom Lane	0.10	990	R				From: Cul-de-Sac				NA			NA		1986
							To: 29-5299 N, Attleboro Dr									
(5581) Mulberry Bottom Lane	0.07	1400	R				From: Cul-de-Sac				NA			NA		12/16/2008
							To: 29-5644 Richfield Rd									
(5581) Mulberry Bottom Lane	0.04	1000	R				From: Cul-de-Sac				NA			NA		12/16/2008
							To: 29-5646 Laural Valley Way									
(5581) Mulberry Bottom Lane	0.06	1000	R				From: Cul-de-Sac				NA			NA		12/16/2008
							To: 29-5231 S, Chancellor Way									

Virginia Department of Transportation
Traffic Engineering Division
2008
Annual Average Daily Traffic Volume Estimates By Section of Route
Fairfax Maintenance Area

Route	Length	AADT	QA	4Tire	Bus	Truck				QC	K Factor	QK	Dir Factor	AAWDT	QW	Year
						2Axle	3+Axle	1Trail	2Trail							
Fairfax County																
(5581) Mulberry Bottom Lane	0.11	960	R								NA			NA		12/16/2008
						From: 29-5231 S, Chancellor Way										
						To: 29-5583 Huntersend Rd										
(5581) Mulberry Bottom Lane	0.07	840	R								NA			NA		1986
						From: 29-5582 Mineral Spring Ct										
(5581) Mulberry Bottom Lane	0.08	1000	R								NA			NA		12/16/2008
						From: 29-5231 N, Chancellor Way										
(5581) Mulberry Bottom Lane	0.14	140	R								NA			NA		1986
						To: Dead End										
						From: Cul-de-Sac										
(5582) Mineral Spring Ct	0.13	150	R								NA			NA		1986
						To: 29-5581										
						From: 29-5581										
(5583) Huntersend Rd	0.02	6	R								NA			NA		1986
						To: Cul-de-Sac										
						From: 29-5581										
(5584) Double Creek Ct	0.12	110	R								NA			NA		1986
						To: Dead End										
						From: 29-5538										
(5585) Raspberry Plain Pl	0.06	340	R								NA			NA		12/15/2008
						To: 29-5586 Red Lion Tavern Ct										
(5585) Raspberry Plain Pl	0.13	160	R								NA			NA		1986
						To: Cul-de-Sac										
						From: Cul-de-Sac										
(5586) Red Lion Tavern Ct	0.05	40	R								NA			NA		1986
						To: 29-5585 Raspberry Plain Pl										
						From: 29-5539 Red Horse Tavern Lane										
(5587) Rothery Ct	0.05	40	R								NA			NA		1986
						To: Cul-de-Sac										
						From: 29-5539 Red Horse Tavern Lane										
(5588) Rural Plains Pl	0.04	40	R								NA			NA		1986
						To: Cul-de-Sac										
						From: Cul-de-Sac										
(5589) Cobblestone Ct	0.11	140	R								NA			NA		1986
						To: 29-5279 Lamp Post Lane										
Town of Clifton																
(5590) Newman Rd	0.17	1800	G	98%	0%	1%	0%	0%	0%	C	0.151	F	0.785	2000	G	2008
						From: 29-645 Clifton Rd										
						To: NCL Clifton										
Fairfax County																
(5590) Newman Rd	0.61	1800	N	98%	0%	1%	0%	0%	0%	N	0.151	N	0.785	2000	N	2008
						From: NCL Clifton										
						To: 29-660 Fairfax Station Rd										
(5590) Newman Rd	1.21	950	R								NA			NA		1991
						To: 29-612 Colchester Rd										
						From: End State Maintenance										
(5591) Clifton Creek Dr	0.13	40	R								NA			NA		1987
						To: WCL Clifton										
Town of Clifton																
(5591) Clifton Creek Dr	0.20	40	R								NA			NA		1987
						From: WCL Clifton										
						To: 0.20 ME OF WCL										
(5591) Clifton Creek Dr	0.10	40	R								NA			NA		1986
						To: 29-645 Main St										

Virginia Department of Transportation
Traffic Engineering Division
2008
Annual Average Daily Traffic Volume Estimates By Section of Route
Fairfax Maintenance Area

Route	Length	AADT	QA	4Tire	Bus	-----Truck-----				QC	K Factor	QK	Dir Factor	AAWDT	QW	Year
						2Axle	3+Axle	1Trail	2Trail							
Fairfax County																
(5592) Lowmoor Rd	0.09	140	R			From: 29-5299 S. Attleboro Dr					NA		NA			12/16/2008
(5592) Lowmoor Rd	0.07	130	R			To: 29-5593 Lowmoor Ct					NA		NA			1986
(5592) Lowmoor Rd						From: 29-5299 N. Attleboro Dr										
(5593) Lowmoor Ct	0.05	40	R			To: 29-5592 Lowmoor Rd					NA		NA			1986
(5593) Lowmoor Ct						From: Cul-de-Sac										
(5594) Golden Ball Tavern Ct	0.40	2300	R			To: 29-4521 Huntsman Blvd					NA		NA			12/15/2008
(5594) Golden Ball Tavern Ct	0.30	1900	R			From: 0.40 ME 29-4521					NA		NA			1986
(5594) Golden Ball Tavern Ct						To: Cul-de-Sac										
(5595) Brantleigh Pl	0.13	100	R			From: Cul-de-Sac					NA		NA			08/27/2001
(5595) Brantleigh Pl						To: 29-612 Colchester Rd										
(5596) Villa Park Rd	0.04	1100	R			From: 29-1132 Ben Franklin Rd					NA		NA			1986
(5596) Villa Park Rd	0.05	1200	R			To: 29-5686 Kite Flyer Ct					NA		NA			1986
(5596) Villa Park Rd						From: 29-5686										
(5596) Villa Park Rd	0.23	1900	R			To: 29-5687 Stringer Ct					NA		NA			1986
(5596) Villa Park Rd						From: 29-617 Backlick Rd										
(5597) Lincolnwood Dr	0.06	130	R			To: Cul-de-Sac					NA		NA			10/24/2001
(5597) Lincolnwood Dr	0.17	540	R			From: 29-5598 Lincolnwood Ct					NA		NA			10/30/2001
(5597) Lincolnwood Dr						To: 29-645 Burke Lake Rd										
(5598) Lincolnwood Ct	0.06	140	R			From: Cul-de-Sac					NA		NA			10/24/2001
(5598) Lincolnwood Ct	0.05	160	R			To: 29-5599 Renton Dr					NA		NA			1986
(5598) Lincolnwood Ct						From: 29-5597 Lincolnwood Dr										
(5599) Renton Dr	0.05	110	R			To: 29-5598 Lincolnwood Ct					NA		NA			10/24/2001
(5599) Renton Dr						From: Cul-de-Sac										
(5600) Flagpole Lane	0.30	4000	R			To: 29-5605 White Granite Dr					NA		NA			1997
(5600) Bushman Dr	0.48	6100	R			From: 29-5177 Borge St					NA		NA			1997
(5600) Bushman Dr	0.22	9300	R			To: End State Maintenance					NA		NA			1997
(5600) Bushman Dr						From: 29-655 Blake Lane										
(5601) Dahill Pl	0.04	70	R			To: Dead End					NA		NA			1997
(5601) Dahill Pl	0.07	150	R			From: 29-5602 Vengo Ct					NA		NA			1997
(5601) Dahill Pl	0.05	80	R			To: 29-2903					NA		NA			1997
(5601) Dahill Pl						From: Dead End										
(5602) Vengo Ct	0.04	50	R			To: 29-5601 Dahill Pl					NA		NA			1997
(5602) Vengo Ct						From: Cul-de-Sac										

Virginia Department of Transportation
 Traffic Engineering Division
 2008
 Annual Average Daily Traffic Volume Estimates By Section of Route
 Fairfax Maintenance Area

Route	Length	AADT	QA	4Tire	Bus	-----Truck-----				QC	K Factor	QK	Dir Factor	AAWDT	QW	Year
						2Axle	3+Axle	1Trail	2Trail							
Fairfax County																
(5603) Bushie Ct	0.05	70	R				From: 29-2903					NA		NA		1997
							To: Cul-de-Sac									
(5604) Larstan Dr	0.07	960	R				From: WCL Alexandria					NA		NA		01/30/2006
(5604) Larstan Dr	0.07	470	R				From: 29-2903					NA		NA		1997
(5604) Larstan Dr	0.04	260	R				From: 29-5634 Stanby Ct					NA		NA		1997
(5604) Larstan Dr	0.09	80	R				From: 29-5635 Vicki Ct					NA		NA		1997
							To: Cul-de-Sac									
(5605) White Granite Dr	0.23	2700	R				From: SR 123 Chain Bridge Rd					NA		NA		1997
(5605) White Granite Dr	0.16	4800	R				From: 29-5600 Flagpole Lane					NA		NA		11/08/2005
							To: FR-256 White Granite Dr									
(5606) Eastwood Ct	0.14	110	R				From: Cul-de-Sac					NA		NA		1986
							To: 29-787 Olley Lane									
(5607) Adams Park Ct	0.11	2800	R				From: Cul-de-Sac					NA		NA		1986
							To: 29-2864 Ravensworth Rd									
(5608) Blake Lane	0.07	5100	R				From: 29-5176 Jermantown Rd					NA		NA		1997
							To: 29-655 Blake Lane									
(5609) Recreation Lane	0.32	240	R				From: 29-2252 Whispering Lane					NA		NA		1997
							To: Cul-de-Sac									
(5610) Triad Way	0.08	50	R				From: 29-822 Woodland Dr					NA		NA		1986
							To: Cul-de-Sac									
(5611) Castle Pl	0.10	9400	R				From: 29-1736 Castle Rd					NA		NA		1991
							To: 29-613 Sleepy Hollow Rd									
(5612) Thorne Rd	0.09	5100	R				From: SR 7 Leesburg Pike					NA		NA		1991
							To: US 50 Arlington Blvd									
(5613) Maxine Ct	0.10	NA					From: Cul-de-Sac					NA		NA		
							To: 29-887 Glenwood Dr									
(5613) Maxine Ct	0.10	100	R				From: Cul-de-Sac					NA		NA		1986
							To: Cul-de-Sac									
(5614) High St	0.21	290	R				From: 29-796 Evergreen Lane					NA		NA		1986
							To: SR 236 Little River Tpke									
(5615) Rawlins Rd	0.21	840	R				From: Dead End					NA		NA		1986
							To: 29-2864 Ravensworth Rd									
(5616) Ardley Ct	0.16	450	R				From: Arlington County Line					NA		NA		1986
							To: Cul-de-Sac									
(5617) Horseman Lane	0.15	80	R				From: 29-930 Kennedy Lane					NA		NA		1997
							To: Dead End									

Virginia Department of Transportation
Traffic Engineering Division
2008
Annual Average Daily Traffic Volume Estimates By Section of Route
Fairfax Maintenance Area

Route	Length	AADT	QA	4Tire	Bus	-----Truck-----				QC	K Factor	QK	Dir Factor	AAWDT	QW	Year
						2Axle	3+Axle	1Trail	2Trail							
Fairfax County																
(5618) Leewood Forest Dr	0.16	990	R								NA		NA			1986
(5619) Hardwick Pl	0.15	440	R								NA		NA			1997
(5620) Oleander Ave	0.09	510	R								NA		NA			11/08/2005
(5620) Oleander Ave	0.05	570	R								NA		NA			11/08/2005
(5620) Oleander Ave	0.10	1000	R								NA		NA			11/08/2005
(5620) Oleander Ave	0.06	780	R								NA		NA			1986
(5620) Oleander Ave	0.19	950	R								NA		NA			1986
(5621) Pepperwood Ct	0.05	40	R								NA		NA			1997
(5622) Nursery Lane	0.04	20	R								NA		NA			1997
(5623) Logway Rd	0.05	160	R								NA		NA			11/08/2005
(5623) Logway Rd	0.08	240	R								NA		NA			11/08/2005
(5624) Snowbound Ct	0.08	60	R								NA		NA			1997
(5624) Snowbound Ct	0.06	70	R								NA		NA			1997
(5625) Brightlea Dr	0.13	360	R								NA		NA			1997
(5625) Brightlea Dr	0.08	400	R								NA		NA			1997
(5625) Brightlea Dr	0.11	360	R								NA		NA			1997
(5626) Crossbow Ct	0.03	40	R								NA		NA			1997
(5627) Blue Robin Ct	0.06	70	R								NA		NA			1996
(5628) Twinbrook Rd	0.14	NA									NA		NA			
(5628) Twinbrook Rd	0.19	980	R								NA		NA			1986
(5629) Boyett Ct	0.18	180	R								NA		NA			1986

Virginia Department of Transportation
Traffic Engineering Division
2008
Annual Average Daily Traffic Volume Estimates By Section of Route
Fairfax Maintenance Area

Route	Length	AADT	QA	4Tire	Bus	Truck				QC	K Factor	QK	Dir Factor	AAWDT	QW	Year
						2Axle	3+Axle	1Trail	2Trail							
Fairfax County																
(5630) Bradfield Dr	0.11	180	R											NA	01/23/2001	
(5630) Bradfield Dr	0.05	300	R											NA	1986	
(5630) Bradfield Dr	0.08	800	R											NA	1986	
(5630) Bradfield Dr	0.11	740	R											NA	1986	
(5630) Bradfield Dr	0.07	770	R											NA	1986	
(5631) Bradfield Ct	0.15	200	R											NA	05/12/2003	
(5632) Claytonia Lane	0.04	170	R											NA	1986	
(5632) Claytonia Lane	0.12	200	R											NA	1986	
(5633) Claytonia Ct	0.07	60	R											NA	1986	
(5634) Stanby Ct	0.10	150	R											NA	1997	
(5635) Vicki Ct	0.08	100	R											NA	1997	
(5636) Kenerson Dr	0.08	100	R											NA	1986	
(5636) Kenerson Dr	0.09	200	R											NA	1986	
(5636) Kenerson Dr	0.07	320	R											NA	1986	
(5636) Kenerson Dr	0.11	120	R											NA	1986	
(5637) Burnetta Dr	0.08	460	R											NA	1986	
(5637) Burnetta Dr	0.03	1200	R											NA	1986	
(5637) Burnetta Dr	0.03	780	R											NA	1986	
(5637) Burnetta Dr	0.07	70	R											NA	1986	
(5638) Kenerson Ct	0.05	48	R											NA	1986	
(5639) Rock Manor Ct	0.08	60	R											NA	1996	

Virginia Department of Transportation
Traffic Engineering Division
2008
Annual Average Daily Traffic Volume Estimates By Section of Route
Fairfax Maintenance Area

Route	Length	AADT	QA	4Tire	Bus	-----Truck-----				QC	K Factor	QK	Dir Factor	AAWDT	QW	Year
						2Axle	3+Axle	1Trail	2Trail							
Fairfax County																
(5640) Folkstone Dr	1.11	1600	G	98%	0%	From: 29-608 West Ox Rd	1%	0%	0%	0%	C	NA		1700	G	2008
						To: 29-665 Fox Mill Rd										
(5641) Treadwell Lane	0.28	240	R			From: Cul-de-Sac					NA			NA		1996
						To: 29-5640 Folkstone Dr										
(5642) Fort Lee St	0.12	90	R			From: Cul-de-Sac					NA			NA		1996
						To: 29-5640 Folkstone Dr										
(5642) Fort Lee St	0.24	210	R			From: 29-5640 Folkstone Dr					NA			NA		1996
						To: Dead End										
(5643) Harvest Glen Ct	0.09	70	R			From: Cul-de-Sac					NA			NA		1996
						To: 29-5640 Folkstone Dr										
(5644) Richfield Rd	0.06	60	R			From: Dead End					NA			NA		1986
						To: 29-5645 Turlock Rd										
(5644) Richfield Rd	0.14	330	R			From: 29-5645 Turlock Rd					NA			NA		12/16/2008
						To: 29-5581										
(5644) Richfield Rd	0.09	920	R			From: 29-5581					NA			NA		1986
						To: 29-5938 Richfield Ct										
(5644) Richfield Rd	0.09	1100	R			From: 29-5938 Richfield Ct					NA			NA		12/16/2008
						To: 29-5649 Tangier Dr										
(5644) Richfield Rd	0.05	1100	R			From: 29-5649 Tangier Dr					NA			NA		1986
						To: 29-5647 Ballston Dr										
(5644) Richfield Rd	0.06	1300	R			From: 29-5647 Ballston Dr					NA			NA		12/16/2008
						To: 29-638 Rolling Lane										
(5645) Turlock Rd	0.04	180	R			From: 29-638 Rolling Lane					NA			NA		12/16/2008
						To: 29-5644 Richfield Rd										
(5645) Turlock Rd	0.12	130	R			From: 29-5644 Richfield Rd					NA			NA		1986
						To: Cul-de-Sac										
(5646) Laural Valley Way	0.18	160	R			From: Cul-de-Sac					NA			NA		12/16/2008
						To: 29-5581										
(5647) Ballston Dr	0.07	140	R			From: 29-5581					NA			NA		12/16/2008
						To: 29-5644 Richfield Rd										
(5647) Ballston Dr	0.06	60	R			From: 29-5644 Richfield Rd					NA			NA		1986
						To: 29-5648 Ballston Ct										
(5648) Ballston Ct	0.05	40	R			From: 29-5648 Ballston Ct					NA			NA		1986
						To: Cul-de-Sac										
(5649) Tangier Dr	0.08	70	R			From: Cul-de-Sac					NA			NA		1986
						To: Dead End										
(5649) Tangier Dr	0.16	150	R			From: Dead End					NA			NA		1986
						To: 29-5644 Richfield Rd										
(5650) Hickory Creek Ct	0.17	140	R			From: 29-5644 Richfield Rd					NA			NA		1996
						To: Dead End										
(5651) Shesue St	0.04	NA				From: Dead End					NA			NA		
						To: 29-1075 Harriman St										
						From: 29-1075 Harriman St										
						To: Dead End										
						From: Dead End										
						To: 29-5971 Challedon St										

Virginia Department of Transportation
Traffic Engineering Division
2008
Annual Average Daily Traffic Volume Estimates By Section of Route
Fairfax Maintenance Area

Route	Length	AADT	QA	4Tire	Bus	Truck				QC	K Factor	QK	Dir Factor	AAWDT	QW	Year
						2Axle	3+Axle	1Trail	2Trail							
Fairfax County																
(5651) Shesue St	0.26	520	R								NA			NA		09/15/2005
(5651) Shesue St	0.07	870	R								NA			NA		09/15/2005
(5651) Shesue St	0.11	1400	R								NA			NA		09/15/2005
(5652) Jaysmith St	0.43	360	R								NA			NA		09/15/2005
(5652) Jaysmith St	0.04	190	R								NA			NA		09/15/2005
(5653) Oxfordshire Rd	0.08	60	R								NA			NA		1996
(5654) Brandenburg Ct	0.09	70	R								NA			NA		1996
(5655) Galpin Ct	0.10	80	R								NA			NA		1996
(5656) Teton Meadow Lane	0.04	5	R								NA			NA		1986
(5657) Water Oak Dr	0.12	530	R								NA			NA		1997
(5657) Water Oak Dr	0.08	360	R								NA			NA		1997
(5657) Water Oak Dr	0.09	180	R								NA			NA		1997
(5658) Bohicket Ct	0.04	90	R								NA			NA		1997
(5659) Railroad Vine Ct	0.05	110	R								NA			NA		1997
(5660) Cavalcade St	0.20	670	R								NA			NA		09/14/2005
(5660) Cavalcade St	0.08	650	R								NA			NA		09/14/2005
(5660) Cavalcade St	0.11	460	R								NA			NA		09/14/2005
(5660) Cavalcade St	0.13	240	R								NA			NA		09/14/2005
(5661) Man O War Lane	0.05	80	R								NA			NA		12/05/2001
(5662) Cattle Lane	0.11	120	R								NA			NA		1996
(5663) War Admiral St	0.04	320	R								NA			NA		09/15/2005

Virginia Department of Transportation
Traffic Engineering Division
2008
Annual Average Daily Traffic Volume Estimates By Section of Route
Fairfax Maintenance Area

Route	Length	AADT	QA	4Tire	Bus	-----Truck-----				QC	K Factor	QK	Dir Factor	AAWDT	QW	Year
						2Axle	3+Axle	1Trail	2Trail							
Fairfax County																
(5663) War Admiral St	0.20	230	R			From: 29-5660 Cavalcade St					NA		NA			09/15/2005
(5663) War Admiral St	0.16	210	R			To: 29-5664 Runaway Lane					NA		NA			09/15/2005
(5664) Runaway Lane	0.34	420	R			From: 29-8549 Forestville Meadows Dr					NA		NA			09/15/2005
(5664) Runaway Lane	0.34	420	R			To: 29-5663					NA		NA			09/15/2005
(5665) Lunenburg Rd	0.10	200	R			From: SR 193 Georgetown Pike					NA		NA			09/15/2005
(5665) Lunenburg Rd	0.10	200	R			To: 29-3824 Minburn St					NA		NA			09/15/2005
(5665) Lunenburg Rd	0.15	230	R			From: 29-5691 Spring Hollow Lane					NA		NA			09/15/2005
(5665) Lunenburg Rd	0.15	230	R			To: 29-3823 Columbine St					NA		NA			09/15/2005
(5665) Lunenburg Rd	0.05	20	R			From: Dead End					NA		NA			1996
(5666) Aaron Ct	0.18	80	R			To: Cul-de-Sac					NA		NA			1996
(5666) Aaron Ct	0.18	80	R			From: 29-3824 Minburn St					NA		NA			1996
(5667) Treton Woods Ave	0.04	30	R			To: Cul-de-Sac					NA		NA			1996
(5667) Treton Woods Ave	0.04	30	R			From: 29-5690 Alsace Ct					NA		NA			1996
(5667) Treton Woods Ave	0.07	120	R			To: 29-3824 Minburn St					NA		NA			09/15/2005
(5668) Darlene Lane	0.12	70	R			From: 29-5671 Club View Dr					NA		NA			1996
(5668) Darlene Lane	0.12	70	R			To: Dead End; Gap					NA		NA			1996
(5668) Darlene Lane	0.04	20	R			From: 29-3828					NA		NA			1996
(5669) Neuse Way	0.09	60	R			To: 0.09 SW 29-328					NA		NA			1996
(5669) Neuse Way	0.09	60	R			From: 29-3828					NA		NA			1996
(5669) Neuse Way	0.07	60	R			To: Dead End					NA		NA			1996
(5670) Pamlico Lane	0.10	70	R			From: 0.10 MW 29-3828					NA		NA			1996
(5670) Pamlico Lane	0.10	70	R			To: 29-3828					NA		NA			1996
(5670) Pamlico Lane	0.10	80	R			From: Dead End					NA		NA			1996
(5670) Pamlico Lane	0.10	80	R			To: Dead End					NA		NA			1996
(5671) Club View Dr	0.26	120	R			From: Dead End					NA		NA			1996
(5671) Club View Dr	0.26	120	R			To: 29-5668 Darlene Lane					NA		NA			1996
(5671) Club View Dr	0.51	1200	R			From: 29-603 Beach Mill Rd					NA		NA			08/16/2005
(5672) Walker Woods Dr	0.40	160	R			To: Cul-de-Sac					NA		NA			1996
(5672) Walker Woods Dr	0.40	160	R			From: 29-681 Walker Rd					NA		NA			1996
(5673) Doulton Ct	0.13	540	R			To: 29-5675 Herend Pl					NA		NA			01/28/2002
(5673) Doulton Ct	0.13	540	R			From: 29-5677 Jensen Pl					NA		NA			01/24/2002
(5673) Doulton Ct	0.13	170	R			To: Cul-de-Sac					NA		NA			01/24/2002
(5674) Demby Dr	0.04	610	R			From: 29-620 Braddock Rd					NA		NA			01/28/2002
(5674) Demby Dr	0.04	610	R			To: 29-5676					NA		NA			01/28/2002

Virginia Department of Transportation
Traffic Engineering Division
2008
Annual Average Daily Traffic Volume Estimates By Section of Route
Fairfax Maintenance Area

Route	Length	AADT	QA	4Tire	Bus	Truck				QC	K Factor	QK	Dir Factor	AAWDT	QW	Year
						2Axle	3+Axle	1Trail	2Trail							
Fairfax County																
(5674) Demby Dr	0.17	1400	R											NA	NA	1986
(5674) Demby Dr	0.04	450	R											NA	NA	01/28/2002
(5674) Demby Dr	0.11	180	R											NA	NA	01/24/2002
(5675) Herend Pl	0.06	380	R											NA	NA	01/28/2002
(5675) Herend Pl	0.10	860	R											NA	NA	01/28/2002
(5675) Herend Pl	0.07	130	R											NA	NA	01/24/2002
(5676) Ceraline Dr	0.11	170	R											NA	NA	01/24/2002
(5676) Ceraline Dr	0.18	480	R											NA	NA	01/28/2002
(5676) Ceraline Dr	0.08	330	R											NA	NA	01/28/2002
(5676) Ceraline Ct	0.11	130	R											NA	NA	01/24/2002
(5677) Jensen Pl	0.06	270	R											NA	NA	01/28/2002
(5677) Jensen Pl	0.07	360	R											NA	NA	1986
(5677) Jensen Pl	0.13	180	R											NA	NA	01/24/2002
(5678) Miller Heights Rd	1.31	2500	G	99%	0%	1%	0%	0%	0%	C	NA		2700	G	2008	
(5678) Miller Heights Rd	0.07	440	R											NA	NA	08/22/2005
(5678) Miller Heights Rd	0.11	420	R											NA	NA	08/22/2005
(5678) Miller Heights Rd	0.06	270	R											NA	NA	08/27/2005
(5679) Conestoga Ct	0.12	140	R											NA	NA	1997
(5680) Tattersall Trail	0.09	4	R											NA	NA	1997
(5680) Tattersall Trail	0.16	160	R											NA	NA	1997
(5680) Tattersall Trail	0.16	240	R											NA	NA	1997
(5681) Cranbrook Lane	0.19	130	R											NA	NA	1997
(5681) Cranbrook Lane	0.06	250	R											NA	NA	1997

Virginia Department of Transportation
Traffic Engineering Division
2008
Annual Average Daily Traffic Volume Estimates By Section of Route
Fairfax Maintenance Area

Route	Length	AADT	QA	4Tire	Bus	Truck				QC	K Factor	QK	Dir Factor	AAWDT	QW	Year
						2Axle	3+Axle	1Trail	2Trail							
Fairfax County																
(5681) Cranbrook Lane	0.03	300	R			From: 29-6916 Cranbrook Ct					NA			NA		1997
(5681) Cranbrook Lane	0.10	510	R			From: 29-6915 Mill Cross Ct					NA			NA		1997
						To: 29-5678 Miller Heights Rd										
(5682) Overton Ct	0.08	70	R			From: Cul-de-Sac					NA			NA		1986
						To: 29-5201										
(5683) Kilkeel Ct	0.08	110	R			From: 29-5678 Miller Heights Rd					NA			NA		1997
						To: Cul-de-Sac										
(5684) Langton Arms Ct	0.09	100	R			From: 29-5678 Miller Heights Rd					NA			NA		1997
						To: Cul-de-Sac										
(5685) Iron Stove Ct	0.03	60	R			From: Cul-de-Sac					NA			NA		1986
						To: 29-1132 Ben Franklin Rd										
(5686) Kite Flyer Ct	0.04	60	R			From: Cul-de-Sac					NA			NA		1986
						To: 29-5596 Villa Park Rd										
(5687) Stringer Ct	0.04	60	R			From: Cul-de-Sac					NA			NA		1986
						To: 29-5596 Villa Park Rd										
(5688) Devenish Dr	0.18	160	R			From: Cul-de-Sac					NA			NA		1997
						To: 29-5678 Miller Heights Rd										
(5689) Blenheim Dr	0.13	180	R			From: Cul-de-Sac					NA			NA		1997
						To: 29-5678 Miller Heights Rd										
(5690) Alsace Ct	0.05	50	R			From: Cul-de-Sac					NA			NA		1996
						To: 29-5667 Treton Woods Ave										
(5691) Spring Hollow Lane	0.07	60	R			From: Cul-de-Sac					NA			NA		1996
						To: 29-5665 Lunenburg Rd										
(5692) Yarnwood Ct	0.03	1900	R			From: 29-4502					NA			NA		1986
						To: Dead End										
(5693) Cameron Brown Ct	0.04	460	R			From: Cul-de-Sac					NA			NA		1986
(5693) Cameron Brown Ct	0.07	2000	R			From: 29-5694 Dynatech Ct					NA			NA		1987
(5693) Angus Ct	0.10	660	R			From: 29-4502 Fullerton Rd					NA			NA		1986
						To: Cul-de-Sac										
(5694) Dynatech Ct	0.08	590	R			From: 29-5693					NA			NA		1986
						To: Cul-de-Sac										
(5695) Cluny Ct	0.10	800	R			From: 29-4502					NA			NA		1986
						To: Cul-de-Sac										
(5696) Twist Lane	0.09	790	R			From: Cul-de-Sac					NA			NA		1986
						To: 29-4502										

Virginia Department of Transportation
Traffic Engineering Division
2008
Annual Average Daily Traffic Volume Estimates By Section of Route
Fairfax Maintenance Area

Route	Length	AADT	QA	4Tire	Bus	-----Truck-----				QC	K Factor	QK	Dir Factor	AAWDT	QW	Year
						2Axle	3+Axle	1Trail	2Trail							
Fairfax County																
(5697) Vertain Ct	0.11	150	R								NA			NA		01/23/2002
(5698) Hickory Vale Lane	0.11	110	R								NA			NA		1996
(5699) Follin Farm Lane	0.05	60	R								NA			NA		1996
(5699) Follin Farm Lane	0.07	50	R								NA			NA		1996
(5700) William Terry Dr	0.27	60	R								NA			NA		1986
(5701) Bent Creek Lane	0.11	260	R								NA			NA		08/30/2005
(5701) Bent Creek Lane	0.07	70	R								NA			NA		1996
(5702) Stone Meadow Way	0.12	70	R								NA			NA		1996
(5703) White Chimney Lane	0.33	380	R								NA			NA		09/19/2005
(5703) White Chimney Lane	0.21	120	R								NA			NA		1996
(5704) White Chimney Ct	0.03	20	R								NA			NA		1996
(5705) Clarkes Landing Dr	0.13	390	R								NA			NA		08/17/2005
(5705) Clarkes Landing Dr	0.09	340	R								NA			NA		08/17/2005
(5705) Clarkes Landing Dr	0.23	290	R								NA			NA		08/17/2005
(5706) Stamper Ct	0.06	50	R								NA			NA		1996
(5707) Timberlake Court	0.09	8	R								NA			NA		1996
(5707) Timberlake Court	0.08	40	R								NA			NA		1996
(5708) Timberline Dr	0.05	50	R								NA			NA		1996
(5708) Timberline Dr	0.06	270	R								NA			NA		08/17/2005
(5708) Timberline Dr	0.14	160	R								NA			NA		08/17/2005
(5708) Timberline Dr	0.06	240	R								NA			NA		08/17/2005

Virginia Department of Transportation
 Traffic Engineering Division
 2008
 Annual Average Daily Traffic Volume Estimates By Section of Route
 Fairfax Maintenance Area

Route	Length	AADT	QA	4Tire	Bus	-----Truck-----				QC	K Factor	QK	Dir Factor	AAWDT	QW	Year
						2Axle	3+Axle	1Trail	2Trail							
Fairfax County																
(5708) Timberline Dr	0.06	30	R			From: 29-5725 Linda Marie Dr					NA			NA		1996
						To: Cul-de-Sac										
(5709) Timberline Ct	0.07	60	R			From: 29-5708 Timberline Dr					NA			NA		1996
						To: Cul-de-Sac										
(5710) Lydia Pl	0.04	50	R			From: Cul-de-Sac					NA			NA		1996
						To: 29-5711 Old Hunt Rd										
(5710) Lydia Pl	0.07	410	R			From: 29-5711 Old Hunt Rd					NA			NA		07/28/2006
						To: 29-673 Lawyers Rd										
(5711) Old Hunt Rd	0.23	150	R			From: Cul-de-Sac					NA			NA		1996
						To: 29-5710 Lydia Pl										
(5712) Galloping Way	0.14	510	R			From: 29-673 Lawyers Rd					NA			NA		07/28/2006
						To: 29-5713 Round Springs Dr										
(5712) Galloping Way	0.04	40	R			From: 29-5713 Round Springs Dr					NA			NA		1996
						To: Cul-de-Sac										
(5713) Round Springs Dr	0.12	310	R			From: 29-5712 Galloping Way					NA			NA		09/28/2006
						To: 29-6381										
(5714) Walter Thompson Dr	0.08	50	R			From: Dead End					NA			NA		1996
						To: 29-5729 Sawdust Rd										
(5714) Walter Thompson Dr	0.23	380	R			From: 29-5729 Sawdust Rd					NA			NA		08/22/2005
						To: 29-2505 Wickens Rd										
(5715) Maleady Dr	0.02	7	R			From: Dead End					NA			NA		1996
						To: 29-5722 Seaman Ct										
(5715) Maleady Dr	0.02	170	R			From: 29-5722 Seaman Ct					NA			NA		07/12/2005
						To: 29-5721 Herman Ct										
(5715) Maleady Dr	0.03	380	R			From: 29-5721 Herman Ct					NA			NA		07/12/2005
						To: 29-5720 Veenendaal Ct										
(5715) Maleady Dr	0.03	500	R			From: 29-5720 Veenendaal Ct					NA			NA		07/12/2005
						To: 29-5718 Farougi Ct										
(5715) Maleady Dr	0.11	790	R			From: 29-5718 Farougi Ct					NA			NA		07/12/2005
						To: 29-5717 Hamer Ct										
(5715) Maleady Dr	0.09	930	R			From: 29-5717 Hamer Ct					NA			NA		07/12/2005
						To: 29-5716 Keisler Ct										
(5715) Maleady Dr	0.06	1200	R			From: 29-5716 Keisler Ct					NA			NA		07/12/2005
						To: 29-5050 Parcher Ave										
(5715) Maleady Dr	0.19	720	R			From: 29-5050 Parcher Ave					NA			NA		07/12/2005
						To: 29-7040 Tamani Dr										
(5715) Blue Ridge Ct	0.09	NA				From: 29-7040 Tamani Dr					NA			NA		
						To: Dead End										
(5716) Keisler Ct	0.05	140	R			From: 0.05 MS 29-5715					NA			NA		07/12/2005
						To: 29-5715										
(5716) Keisler Ct	0.05	60	R			From: 29-5715					NA			NA		1996
						To: Dead End										
(5717) Hamer Ct	0.05	60	R			From: Cul-de-Sac					NA			NA		1996
						To: 29-5715										

Virginia Department of Transportation
Traffic Engineering Division
2008
Annual Average Daily Traffic Volume Estimates By Section of Route
Fairfax Maintenance Area

Route	Length	AADT	QA	4Tire	Bus	Truck				QC	K Factor	QK	Dir Factor	AAWDT	QW	Year
						2Axle	3+Axle	1Trail	2Trail							
Fairfax County																
(5718) Farougi Ct	0.06	80	R								NA			NA		1996
(5718) Farougi Ct	0.04	340	R								NA			NA		07/12/2005
(5719) Whisonant Ct	0.05	60	R								NA			NA		1996
(5720) Veenendaal Ct	0.10	120	R								NA			NA		1996
(5721) Herman Ct	0.05	40	R								NA			NA		1986
(5722) Seaman Ct	0.08	100	R								NA			NA		1996
(5723) Saunders Dr	0.23	2900	R								NA			NA		1986
(5724) Mattox Creek Dr	0.16	140	R								NA			NA		1996
(5725) Linda Marie Dr	0.14	590	R								NA			NA		08/17/2005
(5725) Linda Marie Dr	0.21	410	R								NA			NA		08/17/2005
(5725) Linda Marie Dr	0.08	350	R								NA			NA		08/17/2005
(5725) Linda Marie Dr	0.20	110	R								NA			NA		1986
(5726) Winter Hunt Rd	0.25	170	R								NA			NA		1996
(5727) Meadow Green Lane	0.06	240	R								NA			NA		1997
(5727) Meadow Green Lane	0.16	120	R								NA			NA		1997
(5728) Snowpine Way	0.14	120	R								NA			NA		1997
(5729) Sawdust Rd	0.27	150	R								NA			NA		1996
(5730) Puritan Ct	0.14	210	R								NA			NA		1996
(5731) John Milton Dr	0.07	3000	R								NA			NA		08/04/2006
(5731) John Milton Dr	0.01	10	R								NA			NA		1986

Virginia Department of Transportation
Traffic Engineering Division
2008
Annual Average Daily Traffic Volume Estimates By Section of Route
Fairfax Maintenance Area

Route	Length	AADT	QA	4Tire	Bus	-----Truck-----				QC	K Factor	QK	Dir Factor	AAWDT	QW	Year
						2Axle	3+Axle	1Trail	2Trail							
Fairfax County																
(5731) John Milton Dr	0.19	3100	R			From: 0.01 ME 29-5732					NA		NA			08/04/2006
(5731) John Milton Dr	0.04	3100	R			To: 29-6386 Horton Hill Rd					NA		NA			08/04/2006
(5731) John Milton Dr	0.03	2800	R			From: 29-6383 Oliver Cromwell Dr					NA		NA			1997
(5731) John Milton Dr	0.16	6800	R			To: 29-5345 Quincy Adams Dr					NA		NA			1997
(5732) John Milton Ct	0.06	90	R			From: 29-665 Fox Mill Rd					NA		NA			1996
(5732) John Milton Ct						To: 29-5731 John Milton Dr					NA		NA			1996
(5733) High Point Rd	2.87	90	R			From: Cul-de-Sac					NA		NA			1991
(5733) High Point Rd						To: Dead End					NA		NA			1991
(5734) Old Reston Ave	0.40	6900	R			From: 29-600 Gunston Rd					NA		NA			1991
(5734) Old Reston Ave						To: 29-675 Sunset Hills Rd					NA		NA			1991
(5735) Glade Bank Way	0.10	290	R			From: 29-6363 New Dominion Pkwy					NA		NA			1986
(5735) Glade Bank Way	0.14	NA				To: 29-4721 Glade Dr					NA		NA			1986
(5735) Glade Bank Way						From: 0.10 MN 29-4721					NA		NA			
(5735) Glade Bank Way						To: Cul-de-Sac					NA		NA			
(5736) Bingham Ct	0.04	280	R			From: 29-5373 Ridge Heights Rd					NA		NA			08/24/2005
(5736) Bingham Ct	0.04	40	R			To: 29-5737 Bingham Ter					NA		NA			1986
(5736) Bingham Ct						From: Cul-de-Sac					NA		NA			1986
(5736) Bingham Ct						To: Cul-de-Sac					NA		NA			1986
(5737) Bingham Ter	0.09	80	R			From: 29-5736 Bingham Ct					NA		NA			1986
(5737) Bingham Ter						To: Cul-de-Sac					NA		NA			1986
(5738) Amberjack Ct	0.08	80	R			From: 29-5373 Ridge Heights Rd					NA		NA			1986
(5738) Amberjack Ct						To: Cul-de-Sac					NA		NA			1986
(5739) Claiborne Dr	0.17	120	R			From: Cul-de-Sac					NA		NA			1997
(5739) Claiborne Dr						To: 29-695 Kirby Rd					NA		NA			1997
(5740) Panama Rd	0.10	170	R			From: 29-5741 Andorra Pl					NA		NA			08/02/2006
(5740) Panama Rd						To: 29-5354 Freetown Dr					NA		NA			08/02/2006
(5741) Andorra Pl	0.08	60	R			From: Dead End					NA		NA			1996
(5741) Andorra Pl	0.05	80	R			To: 29-5740 Panama Rd					NA		NA			1996
(5741) Andorra Pl						From: Dead End					NA		NA			1996
(5742) Falstaff Rd	0.11	100	R			From: 29-694; 29-3915					NA		NA			1997
(5742) Falstaff Rd						To: Cul-de-Sac					NA		NA			1997
(5743) Downey Dr	0.11	190	R			From: SR 7; FR-798					NA		NA			1986
(5743) Downey Dr						To: Dead End					NA		NA			1986
(5744) Nobehear Dr	0.12	100	R			From: Cul-de-Sac					NA		NA			1996
(5744) Nobehear Dr						To: 29-673 Lawyers Rd					NA		NA			1996

Virginia Department of Transportation
Traffic Engineering Division
2008
Annual Average Daily Traffic Volume Estimates By Section of Route
Fairfax Maintenance Area

Route	Length	AADT	QA	4Tire	Bus	Truck				QC	K Factor	QK	Dir Factor	AAWDT	QW	Year
						2Axle	3+Axle	1Trail	2Trail							
Fairfax County																
(5745) Lomond Ct	0.09	50	R											NA		1996
(5746) Purple Beech Dr	0.09	810	R											NA		08/22/2005
(5746) Purple Beech Dr	0.05	530	R											NA		08/22/2005
(5746) Purple Beech Dr	0.08	270	R											NA		08/22/2005
(5746) Purple Beech Dr	0.08	200	R											NA		08/22/2005
(5746) Purple Beech Dr	0.23	180	R											NA		08/22/2005
(5747) Eakins Ct	0.03	60	R											NA		1996
(5747) Peppermint Ct	0.04	70	R											NA		1996
(5748) Mock Orange Ct	0.03	60	R											NA		1996
(5749) Post Oak Trail	0.24	280	R											NA		08/24/2005
(5749) Post Oak Trail	0.21	300	R											NA		08/24/2005
(5749) Post Oak Trail	0.04	340	R											NA		08/24/2005
(5749) Post Oak Trail	0.17	630	R											NA		08/24/2005
(5750) Pepperridge Lane	0.11	150	R											NA		1996
(5751) Buckthorn Lane	0.24	130	R											NA		1986
(5752) Oldfield Dr	0.07	200	R											NA		08/22/2005
(5752) Oldfield Dr	0.15	190	R											NA		08/22/2005
(5752) Oldfield Dr	0.15	350	R											NA		08/22/2005
(5752) Oldfield Dr	0.06	460	R											NA		08/22/2005
(5753) Upper Lake Dr	0.12	790	R											NA		08/24/2005
(5753) Upper Lake Dr	0.30	290	R											NA		08/24/2005
(5753) Upper Lake Dr	0.08	420	R											NA		08/24/2005

Virginia Department of Transportation
Traffic Engineering Division
2008
Annual Average Daily Traffic Volume Estimates By Section of Route
Fairfax Maintenance Area

Route	Length	AADT	QA	4Tire	Bus	Truck				QC	K Factor	QK	Dir Factor	AAWDT	QW	Year
						2Axle	3+Axle	1Trail	2Trail							
Fairfax County																
(5753) Upper Lake Dr	0.19	690	R				From: 29-6128 Cutwater Ct					NA		NA		08/24/2005
							To: 29-5320 E, Sunrise Valley Dr									
(5754) Great Meadow Dr	0.09	500	R				From: 29-5320 Sunrise Valley Dr					NA		NA		08/24/2005
							To: 29-5755 Weybridge Lane									
(5754) Great Meadow Dr	0.18	420	R				From: 29-5755 Weybridge Lane					NA		NA		08/24/2005
							To: 29-5753									
(5755) Weybridge Lane	0.06	140	R				From: Cul-de-Sac					NA		NA		1996
							To: 29-5754 Great Meadow Dr									
(5756) Winter Corn Lane	0.08	80	R				From: Cul-de-Sac					NA		NA		1996
							To: 29-5752 Oldfield Dr									
(5757) Steamview Lane	0.07	110	R				From: Dead End					NA		NA		1996
							To: 29-5759 Creekside Ct									
(5757) Steamview Lane	0.07	210	R				From: 29-5759 Creekside Ct					NA		NA		08/31/2005
							To: 29-5758 Snughill Ct									
(5757) Steamview Lane	0.05	360	R				From: 29-5758 Snughill Ct					NA		NA		08/31/2005
							To: 29-5764 Laurel Hill Rd									
(5757) Steamview Lane	0.14	120	R				From: 29-5764 Laurel Hill Rd					NA		NA		1996
							To: Dead End									
(5758) Snughill Ct	0.13	140	R				From: Cul-de-Sac					NA		NA		1996
							To: 29-5757 Steamview Lane									
(5759) Creekside Ct	0.07	100	R				From: 29-5757 Steamview Lane					NA		NA		1996
							To: Cul-de-Sac									
(5760) Wolftrap Run Rd	0.08	120	R				From: Cul-de-Sac					NA		NA		1996
							To: 29-5763 Trapline Ct									
(5760) Wolftrap Run Rd	0.08	380	R				From: 29-5763 Trapline Ct					NA		NA		08/25/2005
							To: 29-5762									
(5760) Wolftrap Run Rd	0.13	720	R				From: 29-5762					NA		NA		08/25/2005
							To: 29-5761									
(5760) Wolftrap Run Rd	0.09	950	R				From: 29-5761					NA		NA		08/25/2005
							To: SR 7 Leesburg Pike									
(5761) Trailridge Ct	0.07	50	R				From: Cul-de-Sac					NA		NA		1996
							To: 29-5760 Wolftrap Run Rd									
(5761) Timberwolf Ct	0.08	70	R				From: 29-5760 Wolftrap Run Rd					NA		NA		1996
							To: Dead End									
(5762) Cricklewood Ct	0.24	260	R				From: Dead End					NA		NA		1996
							To: 29-5760 Wolftrap Run Rd									
(5762) Weatherwood Ct	0.08	70	R				From: 29-5760 Wolftrap Run Rd					NA		NA		1996
							To: Cul-de-Sac									
(5763) Trapline Ct	0.07	70	R				From: 29-5760 Wolftrap Run Rd					NA		NA		1996
							To: Cul-de-Sac									
(5764) Laurel Hill Rd	0.07	80	R				From: Cul-de-Sac					NA		NA		1996
							To: 29-6645 Laurel Hill Ct									

Virginia Department of Transportation
Traffic Engineering Division
2008
Annual Average Daily Traffic Volume Estimates By Section of Route
Fairfax Maintenance Area

Route	Length	AADT	QA	4Tire	Bus	Truck				QC	K Factor	QK	Dir Factor	AAWDT	QW	Year
						2Axle	3+Axle	1Trail	2Trail							
Fairfax County																
(5764) Laurel Hill Rd	0.07	370	R				From: 29-6645 Laurel Hill Ct					NA		NA		08/31/2005
(5764) Laurel Hill Rd	0.12	320	R				To: 29-6644					NA		NA		08/31/2005
(5764) Laurel Hill Rd	0.44	680	R				From: 29-5757 Steamview Lane					NA		NA		08/31/2005
							To: SR 7; FR-928									
(5765) Justin Knoll Rd	0.24	110	R				From: 29-671 Stuart Mill Rd					NA		NA		1996
							To: Dead End									
(5766) Twin Mill Lane	0.10	270	R				From: 29-671 Stuart Mill Rd					NA		NA		08/10/2005
(5766) Twin Mill Lane	0.10	470	R				To: 29-5767 Watermill Ct					NA		NA		1996
(5766) Twin Mill Lane	0.26	370	R				From: 29-5768 Flowerstone St					NA		NA		1996
(5766) Twin Mill Lane	0.05	60	R				To: 29-5769 Timbermill Ct					NA		NA		1996
							To: Dead End									
(5767) Watermill Ct	0.20	110	R				From: 29-5766 Twin Mill Lane					NA		NA		1996
							To: Cul-de-Sac									
(5768) Flowerstone St	0.13	50	R				From: Cul-de-Sac					NA		NA		1996
							To: 29-5766 Twin Mill Lane									
(5769) Timbermill Ct	0.32	150	R				From: Cul-de-Sac					NA		NA		1996
							To: 29-5766 Twin Mill Lane									
(5770) Stuart Ridge Dr	0.19	1000	R				From: 29-5774 Coat Ridge Rd					NA		NA		08/10/2005
(5770) Stuart Ridge Dr	0.05	950	R				To: 29-5771 Trossack Rd					NA		NA		08/10/2005
							To: 29-680 Stuart Rd									
(5771) Trossack Rd	0.17	160	R				From: Cul-de-Sac					NA		NA		1986
							To: 29-5770 Stuart Ridge Dr									
(5772) Cheviot Dr	0.11	150	R				From: Cul-de-Sac					NA		NA		1996
(5772) Cheviot Dr	0.05	590	R				To: 29-5774 Coat Ridge Rd					NA		NA		08/10/2005
(5772) Cheviot Dr	0.20	380	R				From: 29-5773 Sheridan Run Ct					NA		NA		08/10/2005
							To: 29-680 Shaker Woods Rd; Stuart Rd									
(5773) Sheridan Run Ct	0.04	60	R				From: 29-5772 Cheviot Dr					NA		NA		1996
							To: Cul-de-Sac									
(5774) Coat Ridge Rd	0.05	70	R				From: Dead End					NA		NA		1996
(5774) Coat Ridge Rd	0.09	390	R				To: 29-5776 Winding Way Dr					NA		NA		08/10/2005
(5774) Coat Ridge Rd	0.03	330	R				From: 29-5770 Stuart Ridge Dr					NA		NA		08/10/2005
							To: 29-5775 Forbes Glen Dr									

Virginia Department of Transportation
Traffic Engineering Division
2008
Annual Average Daily Traffic Volume Estimates By Section of Route
Fairfax Maintenance Area

Route	Length	AADT	QA	4Tire	Bus	-----Truck-----				QC	K Factor	QK	Dir Factor	AAWDT	QW	Year
						2Axle	3+Axle	1Trail	2Trail							
Fairfax County																
(5774) Coat Ridge Rd	0.13	270	R			From: 29-5775 Forbes Glen Dr					NA			NA		08/10/2005
(5774) Coat Ridge Rd	0.12	490	R			From: 29-5772 Cheviot Dr					NA			NA		1986
						To: Dead End										
(5775) Forbes Glen Dr	0.06	100	R			From: Cul-de-Sac					NA			NA		1996
						To: 29-5774 Coat Ridge Rd										
(5776) Winding Way Dr	0.06	210	R			From: 29-5774 Coat Ridge Rd					NA			NA		1996
						To: 29-5777 Malvern Hill Pl										
(5777) Malvern Hill Pl	0.04	180	R			From: 0.04 MS 29-5776					NA			NA		07/02/2006
						To: 29-5776 Winding Way Dr										
(5777) Malvern Hill Pl	0.05	90	R			From: Dead End					NA			NA		1996
						To: Dead End										
(5778) Hidden Creek Dr	0.46	330	R			From: 29-676 Towlston Rd					NA			NA		09/19/2005
						To: 29-5779 Wood Glade Dr										
(5779) Wood Glade Dr	0.06	80	R			From: Cul-de-Sac					NA			NA		1996
						To: 29-5778 Hidden Creek Dr										
(5779) Wood Glade Dr	0.04	30	R			From: Dead End					NA			NA		1996
						To: Dead End										
(5780) Old Gate Ct	0.13	110	R			From: Cul-de-Sac					NA			NA		1997
						To: 29-5781 Crossover Dr										
(5780) Old Gate Ct	0.06	790	R			From: 29-5781 Crossover Dr					NA			NA		1997
						To: 29-738 Old Dominion Dr										
(5781) Crossover Dr	0.11	300	R			From: 29-685 Swinks Mill Rd					NA			NA		10/19/2005
						To: 29-5783 Huntover Ct										
(5781) Crossover Dr	0.19	380	R			From: 29-5783 Huntover Ct					NA			NA		1997
						To: 29-5782 Old Stage Ct										
(5781) Crossover Dr	0.06	230	R			From: 29-5782 Old Stage Ct					NA			NA		1997
						To: 29-5780 Old Gate Ct										
(5782) Old Stage Ct	0.11	90	R			From: Cul-de-Sac					NA			NA		1997
						To: 29-5781 Crossover Dr										
(5783) Huntover Ct	0.09	50	R			From: 29-5781 Crossover Dr					NA			NA		1986
						To: Cul-de-Sac										
(5784) Karen Forest Dr	0.12	40	R			From: Dead End					NA			NA		1986
						To: 29-685 Swinks Mill Rd										
(5785) Batten Hollow Rd	0.18	1200	R			From: 29-676 Clarks Crossing Rd					NA			NA		1997
						To: 29-5786 Kohoutek Ct										
(5785) Batten Hollow Rd	0.13	1100	R			From: 29-5786 Kohoutek Ct					NA			NA		1997
						To: 29-5787 Peppermill Pl										
(5785) Batten Hollow Rd	0.05	980	R			From: 29-5787 Peppermill Pl					NA			NA		1997
						To: 29-5788 Fonda Dr										
(5785) Batten Hollow Rd	0.16	910	R			From: 29-5788 Fonda Dr					NA			NA		1997
						To: 29-5789										

Virginia Department of Transportation
Traffic Engineering Division
2008
Annual Average Daily Traffic Volume Estimates By Section of Route
Fairfax Maintenance Area

Route	Length	AADT	QA	4Tire	Bus	-----Truck-----				QC	K Factor	QK	Dir Factor	AAWDT	QW	Year
						2Axle	3+Axle	1Trail	2Trail							
Fairfax County																
(5785) Batten Hollow Rd	0.14	710	R								NA			NA		1997
(5785) Batten Hollow Rd	0.03	540	R								NA			NA		1997
(5785) Batten Hollow Rd	0.03	330	R								NA			NA		1997
(5785) Batten Hollow Rd	0.07	270	R								NA			NA		1997
(5785) Batten Hollow Rd	0.07	120	R								NA			NA		1996
(5786) Kohoutek Ct	0.07	90	R								NA			NA		1996
(5787) Peppermill Pl	0.10	80	R								NA			NA		1996
(5788) Fonda Dr	0.27	120	R								NA			NA		1996
(5789) Fosbak Dr	0.30	290	R								NA			NA		1996
(5789) Fosbak Ct	0.04	30	R								NA			NA		1996
(5790) Ferol Dr	0.16	100	R								NA			NA		1996
(5791) Abbey Oak Dr	0.15	30	R								NA			NA		1996
(5791) Abbey Oak Dr	0.48	490	R								NA			NA		08/30/2005
(5791) Abbey Oak Dr	0.25	1000	R								NA			NA		08/30/2005
(5792) Barrel Cooper Ct	0.13	590	R								NA			NA		1986
(5793) James River Ct	0.08	40	R								NA			NA		1996
(5794) Cranberry Lane	0.13	150	R								NA			NA		1996
(5795) Union Church Rd	0.19	270	R								NA			NA		01/17/2005
(5795) Union Church Rd	0.24	100	R								NA			NA		1996
(5796) Galium Ct	0.20	80	R								NA			NA		1996
(5797) Cedrus Lane	0.19	100	R								NA			NA		1996

Virginia Department of Transportation
 Traffic Engineering Division
 2008
 Annual Average Daily Traffic Volume Estimates By Section of Route
 Fairfax Maintenance Area

Route	Length	AADT	QA	4Tire	Bus	-----Truck-----				QC	K Factor	QK	Dir Factor	AAWDT	QW	Year
						2Axle	3+Axle	1Trail	2Trail							
Fairfax County																
(5798) Oak Branch Dr	0.11	120	R			From: 29-3891 Oak Valley Dr					NA		NA			1997
						To: Cul-de-Sac										
(5799) Dale Ridge Ct	0.11	120	R			From: 29-3891 Oak Valley Dr					NA		NA			1997
						To: Cul-de-Sac										
(5800) Vantage Dr	0.14	150	R			From: Dead End					NA		NA			1986
(5800) Vantage Dr	0.05	560	R			From: 29-5806 S, Rolling Stone Way					NA		NA			1986
(5800) Vantage Dr	0.13	700	R			From: 29-5809 Vantage Ct					NA		NA			1986
(5800) Vantage Dr	0.06	1200	R			From: 29-5810 S, Flintstone Rd					NA		NA			1986
(5800) Vantage Dr	0.09	1500	R			From: 29-5806 N, Rolling Stone Way					NA		NA			1986
(5800) Vantage Dr	0.04	1600	R			From: 29-5828 Coldbrooke Ct					NA		NA			1986
(5800) Vantage Dr	0.10	2100	R			From: 29-5803 Rock Creek Rd					NA		NA			1986
(5800) Vantage Dr	0.06	2500	R			From: 29-5810 N, Flintstone Rd					NA		NA			1986
(5800) Vantage Dr	0.04	2800	R			From: 29-5801 Stream Bed Way					NA		NA			1986
						To: 29-633 Kings Hwy South										
(5801) Stream Bed Way	0.06	240	R			From: 29-5800 Vantage Dr					NA		NA			1986
(5801) Stream Bed Way	0.14	120	R			From: 29-5802 Moon Rock Ct					NA		NA			1986
						To: Dead End										
(5802) Moon Rock Ct	0.08	90	R			From: 29-5801 Stream Bed Way					NA		NA			1986
						To: Cul-de-Sac										
(5803) Rock Creek Rd	0.12	630	R			From: 29-5800 Vantage Dr					NA		NA			1986
(5803) Rock Creek Rd	0.19	330	R			From: 29-5804 Rock Creek Ct					NA		NA			1986
						To: 29-5806 Rolling Stone Way										
(5804) Rock Creek Ct	0.06	170	R			From: 29-5803 Rock Creek Rd					NA		NA			1986
(5804) Rock Creek Ct	0.07	90	R			From: 29-5805 Hillside Ct					NA		NA			1986
						To: Cul-de-Sac										
(5805) Hillside Ct	0.04	40	R			From: Cul-de-Sac					NA		NA			1986
						To: 29-5804 Rock Creek Ct										
(5806) Rolling Stone Way	0.06	360	R			From: 29-5800 N, Vantage Dr					NA		NA			1986
(5806) Rolling Stone Way	0.15	240	R			From: 29-5807 Lodestone Ct					NA		NA			1986
(5806) Rolling Stone Way	0.14	160	R			From: 29-5803 Rock Creek Rd					NA		NA			1986
						To: 29-5808 Bedrock Rd										

Virginia Department of Transportation
Traffic Engineering Division
2008
Annual Average Daily Traffic Volume Estimates By Section of Route
Fairfax Maintenance Area

Route	Length	AADT	QA	4Tire	Bus	Truck				QC	K Factor	QK	Dir Factor	AAWDT	QW	Year
						2Axle	3+Axle	1Trail	2Trail							
Fairfax County																
(5806) Rolling Stone Way	0.06	320	R								NA		NA			1986
(5807) Lodestone Ct	0.07	90	R								NA		NA			1986
(5808) Bedrock Rd	0.11	120	R								NA		NA			1986
(5809) Vantage Ct	0.06	80	R								NA		NA			1986
(5810) Flintstone Rd	0.05	430	R								NA		NA			1986
(5810) Flintstone Rd	0.13	310	R								NA		NA			1986
(5810) Flintstone Rd	0.07	280	R								NA		NA			1986
(5810) Flintstone Rd	0.04	350	R								NA		NA			1986
(5810) Flintstone Rd	0.27	430	R								NA		NA			1986
(5811) Whetstone Rd	0.15	140	R								NA		NA			1986
(5811) Whetstone Rd	0.04	280	R								NA		NA			1986
(5811) Whetstone Rd	0.07	440	R								NA		NA			1986
(5812) Lantern Pl	0.30	210	R								NA		NA			1986
(5812) Lantern Pl	0.09	890	R								NA		NA			1986
(5813) Rollingbrooke Ct	0.11	130	R								NA		NA			1986
(5814) Hard Rock Rd	0.04	40	R								NA		NA			1986
(5814) Hard Rock Rd	0.05	460	R								NA		NA			1986
(5815) Signal Point Ct	0.04	100	R								NA		NA			01/28/2001
(5816) Marshall House Ct	0.08	120	R								NA		NA			01/28/2001
(5817) Fort Corloran Dr	0.13	390	R								NA		NA			1997
(5817) Fort Corloran Dr	0.06	230	R								NA		NA			1997

Virginia Department of Transportation
Traffic Engineering Division
2008
Annual Average Daily Traffic Volume Estimates By Section of Route
Fairfax Maintenance Area

Route	Length	AADT	QA	4Tire	Bus	-----Truck-----				QC	K Factor	QK	Dir Factor	AAWDT	QW	Year
						2Axle	3+Axle	1Trail	2Trail							
Fairfax County																
(5817) Fort Corloran Dr	0.10	70	R			From: 29-5819 Point Roundtop Ct					NA		NA			1997
						To: Dead End										
(5818) Grovers Theater Ct	0.05	90	R			From: Cul-de-Sac					NA		NA			01/28/2001
						To: 29-5817 Fort Corloran Dr										
(5819) Point Roundtop Ct	0.07	110	R			From: 29-5817 Fort Corloran Dr					NA		NA			01/28/2001
						To: Cul-de-Sac										
(5820) General Banks Ct	0.05	90	R			From: Cul-de-Sac					NA		NA			01/28/2002
						To: 29-3647 Lake Braddock Dr										
(5821) Bald Hill Pl	0.09	180	R			From: 29-3647 Lake Braddock Dr					NA		NA			1986
						To: 29-5822 Blake House Ct										
(5821) Bald Hill Pl	0.07	130	R			From: 29-5822 Blake House Ct					NA		NA			01/28/2002
						To: Cul-de-Sac										
(5822) Blake House Ct	0.04	90	R			From: 29-5821 Bald Hill Pl					NA		NA			01/28/2002
						To: Cul-de-Sac										
(5823) Meridian Hill Pl	0.12	200	R			From: Cul-de-Sac					NA		NA			01/28/2002
						To: 29-3647 Lake Braddock Dr										
(5824) Herberts Crossing Dr	0.24	220	R			From: 29-5825 Mount Burnside Way					NA		NA			1986
						To: 29-3647 Lake Braddock Dr										
(5825) Mount Burnside Way	0.08	440	R			From: 29-6175 Fox Lair Dr					NA		NA			1986
						To: 29-6174 Wax Myrtle Ct										
(5825) Mount Burnside Wy	0.24	510	R			From: 29-6174 Wax Myrtle Ct					NA		NA			1986
						To: 29-6174										
(5825) Mount Burnside Wy	0.14	600	R			From: 29-5824					NA		NA			1986
						To: 29-3647										
(5826) Lichen Ct	0.04	50	R			From: 29-5810 Flintstone Rd					NA		NA			1986
						To: Cul-de-Sac										
(5827) Brookington Ct	0.03	60	R			From: 29-5810 Flintstone Rd					NA		NA			1986
						To: Cul-de-Sac										
(5828) Coldbrooke Ct	0.10	110	R			From: 29-5800 Vantage Dr					NA		NA			1986
						To: Cul-de-Sac										
(5829) Timberneck Ct	0.06	50	R			From: 29-5725 Linda Marie Dr					NA		NA			1996
						To: Cul-de-Sac										
(5830) Oakbrooke Ave	0.16	240	R			From: 29-5832 Treebrooke Lane					NA		NA			1986
						To: 29-5831 Chollman Ct										
(5830) Oakbrooke Ave	0.03	290	R			From: 29-5831 Chollman Ct					NA		NA			1986
						To: 29-629 Fort Hunt Rd										
(5831) Chollman Ct	0.04	40	R			From: Cul-de-Sac					NA		NA			1986
						To: 29-5830 Oakbrooke Ave										
(5832) Treebrooke Lane	0.07	70	R			From: Dead End					NA		NA			1986
						To: 29-5830 Oakbrooke Ave										

Virginia Department of Transportation
Traffic Engineering Division
2008
Annual Average Daily Traffic Volume Estimates By Section of Route
Fairfax Maintenance Area

Route	Length	AADT	QA	4Tire	Bus	Truck				QC	K Factor	QK	Dir Factor	AAWDT	QW	Year
						2Axle	3+Axle	1Trail	2Trail							
Fairfax County																
(5832) Treebrooke Lane	0.06	70	R				From: 29-5830 Oakbrooke Ave					NA		NA		1986
							To: Dead End									
(5833) Rippon Lodge Dr	0.07	140	R				From: Dead End					NA		NA		09/07/2002
							To: 29-4686									
(5833) Rippon Lodge Dr	0.06	520	R				From: 29-4686					NA		NA		09/07/2002
							To: 29-5133 Ellzey Dr									
(5833) Rippon Lodge Dr	0.09	360	R				From: 29-5133 Ellzey Dr					NA		NA		09/07/2002
							To: 29-4687									
(5833) Rippon Lodge Dr	0.13	2400	R				From: 29-4687					NA		NA		1986
							To: 29-5130 Paynes Church Dr									
(5833) Rippon Lodge Dr	0.09	150	R				From: 29-5130 Paynes Church Dr					NA		NA		09/07/2001
							To: Dead End									
(5834) Wilmette Dr	0.15	290	R				From: Cul-de-Sac					NA		NA		10/23/2001
							To: 29-5840 Windward Dr									
(5835) Wilmington Dr	0.33	NA					From: Cul-de-Sac					NA		NA		
							To: 29-645 Burke Lake Rd									
(5835) Wilmington Dr	0.08	900	R				From: 29-645 Burke Lake Rd					NA		NA		12/18/2008
							To: 29-5836 Wolcott Dr									
(5835) Wilmington Dr	0.07	1100	R				From: 29-5836 Wolcott Dr					NA		NA		1986
							To: 29-5837 Rand Dr									
(5835) Wilmington Dr	0.18	870	R				From: 29-5837 Rand Dr					NA		NA		12/18/2008
							To: 29-5840 Windward Dr									
(5835) Wilmington Dr	0.24	2200	R				From: 29-5840 Windward Dr					NA		NA		12/18/2008
							To: 29-643 Burke Centre Pkwy									
(5836) Wolcott Dr	0.07	150	R				From: 29-5835 Wilmington Dr					NA		NA		10/24/2001
							To: Cul-de-Sac									
(5837) Rand Dr	0.09	180	R				From: 29-5840 Windward Dr					NA		NA		1986
							To: 29-5838 Skinner Dr									
(5837) Rand Dr	0.13	510	R				From: 29-5838 Skinner Dr					NA		NA		1986
							To: 29-5835 Wilmington Dr									
(5837) Rand Dr	0.16	290	R				From: 29-5835 Wilmington Dr					NA		NA		10/24/2001
							To: Dead End									
(5838) Skinner Dr	0.07	250	R				From: 29-5837 Rand Dr					NA		NA		1986
							To: 29-5839 Manet Rd									
(5838) Skinner Dr	0.04	60	R				From: 29-5839 Manet Rd					NA		NA		11/01/2001
							To: Cul-de-Sac									
(5839) Manet Rd	0.10	190	R				From: 29-5838 Skinner Dr					NA		NA		11/01/2001
							To: Cul-de-Sac									
(5840) Windward Dr	0.08	650	R				From: 29-645 Burke Lake Rd					NA		NA		1986
							To: 29-5843 Marquand Dr									
(5840) Windward Dr	0.07	870	R				From: 29-5843 Marquand Dr					NA		NA		10/29/2001
							To: 29-5837 Rand Dr									
(5840) Windward Dr	0.06	620	R				From: 29-5837 Rand Dr					NA		NA		10/29/2001
							To: 29-5834 Wilmette Dr									

Virginia Department of Transportation
Traffic Engineering Division
2008
Annual Average Daily Traffic Volume Estimates By Section of Route
Fairfax Maintenance Area

Route	Length	AADT	QA	4Tire	Bus	Truck				QC	K Factor	QK	Dir Factor	AAWDT	QW	Year
						2Axle	3+Axle	1Trail	2Trail							
Fairfax County																
(5840) Windward Dr	0.13	580	R									NA		NA		10/29/2001
(5840) Windward Dr	0.11	660	R									NA		NA		1986
(5840) Windward Dr	0.09	1500	R									NA		NA		1986
(5840) Windward Dr	0.14	380	R									NA		NA		10/24/2001
(5841) Winter Park Dr	0.05	370	R									NA		NA		1986
(5841) Winter Park Dr	0.11	140	R									NA		NA		1986
(5842) Mantle Rd	0.13	290	R									NA		NA		10/23/2001
(5843) Marquand Dr	0.16	300	R									NA		NA		10/23/2001
(5844) Wheaton Dr	0.07	840	R									NA		NA		12/18/2008
(5844) Wheaton Dr	0.12	340	R									NA		NA		12/18/2008
(5845) Natick Rd	0.08	150	R									NA		NA		10/24/2001
(5845) Natick Rd	0.08	180	R									NA		NA		10/24/2001
(5845) Natick Rd	0.24	340	R									NA		NA		12/18/2008
(5845) Natick Rd	0.11	130	R									NA		NA		1986
(5846) Natick Ct	0.08	140	R									NA		NA		10/24/2001
(5847) Coffer Woods Rd	1.40	6900	G	99%	1%	0%	0%	0%	0%	C	0.101	F	0.66	7400	G	2008
(5848) Wards Grove Cir	0.59	990	R									NA		NA		1986
(5848) Wards Grove Cir	0.03	1000	R									NA		NA		1986
(5848) Wards Grove Cir	0.05	1100	R									NA		NA		1986
(5848) Wards Grove Cir	0.15	2000	R									NA		NA		1986
(5848) Wards Grove Cir	0.03	2100	R									NA		NA		1986
(5848) Wards Grove Cir	0.03	2300	R									NA		NA		1986

Virginia Department of Transportation
Traffic Engineering Division
2008
Annual Average Daily Traffic Volume Estimates By Section of Route
Fairfax Maintenance Area

Route	Length	AADT	QA	4Tire	Bus	-----Truck-----				QC	K Factor	QK	Dir Factor	AAWDT	QW	Year
						2Axle	3+Axle	1Trail	2Trail							
Fairfax County																
(5849) Coffey Woods Ct	0.06	150	R								NA			NA		10/23/2001
(5849) New England Woods Dr	0.31	490	R								NA			NA		1986
(5849) New England Woods Dr	0.09	270	R								NA			NA		1986
(5850) Clipper Dr	0.07	60	R								NA			NA		06/21/2000
(5850) Clipper Dr	0.10	190	R								NA			NA		11/07/2001
(5851) Schooner St	0.05	50	R								NA			NA		11/07/2001
(5852) Hemlock Woods Lane	0.12	690	R								NA			NA		10/23/2001
(5853) Reservation Dr	0.24	2400	R								NA			NA		12/05/2001
(5853) Reservation Dr	0.14	1300	R								NA			NA		12/15/2008
(5853) Reservation Dr	0.10	1700	R								NA			NA		12/05/2001
(5853) Reservation Dr	0.17	1300	R								NA			NA		12/05/2001
(5854) Retriever Rd	0.28	30	R								NA			NA		1986
(5855) Canterring Pl	0.06	100	R								NA			NA		11/13/2001
(5856) Elk Dr	0.11	280	R								NA			NA		11/13/2001
(5857) Calico Ct	0.09	130	R								NA			NA		11/13/2001
(5858) Ashbridge Ct	0.11	790	R								NA			NA		1986
(5859) Snow Meadow Lane	0.08	70	R								NA			NA		1986
(5860) Outhaul Lane	0.15	150	R								NA			NA		1986
(5861) Caulking Pl	0.08	100	R								NA			NA		1986
(5862) Atherstone Ct	0.05	60	R								NA			NA		11/01/2001

Virginia Department of Transportation
Traffic Engineering Division
2008
Annual Average Daily Traffic Volume Estimates By Section of Route
Fairfax Maintenance Area

Route	Length	AADT	QA	4Tire	Bus	Truck				QC	K Factor	QK	Dir Factor	AAWDT	QW	Year
						2Axle	3+Axle	1Trail	2Trail							
Fairfax County																
(5863) Flintridge Ct	0.08	120	R								NA			NA		01/24/2002
(5863) Flintridge Ct	0.16	220	R								NA			NA		01/24/2002
(5864) Hillview Ct	0.08	40	R								NA			NA		1986
(5865) Landmark Pl	0.10	90	R								NA			NA		1986
(5865) Landmark Pl	0.05	460	R								NA			NA		1986
(5865) Landmark Pl	0.07	80	R								NA			NA		09/05/2001
(5866) Andrews Chapel Ct	0.07	110	R								NA			NA		08/31/2001
(5867) Mantlepiece Ct	0.05	90	R								NA			NA		10/24/2001
(5868) Harvester Ct	0.06	100	R								NA			NA		10/24/2001
(5868) Harvester Ct	0.14	200	R								NA			NA		10/24/2001
(5869) Broadwick Ct	0.05	70	R								NA			NA		10/24/2001
(5870) Covered Bridge Rd	0.03	40	R								NA			NA		10/28/2001
(5870) Covered Bridge Rd	0.08	150	R								NA			NA		12/18/2008
(5870) Covered Bridge Rd	0.04	600	R								NA			NA		10/29/2001
(5870) Covered Bridge Rd	0.07	410	R								NA			NA		12/18/2008
(5870) Covered Bridge Rd	0.16	390	R								NA			NA		1986
(5870) Covered Bridge Rd	0.07	370	R								NA			NA		12/18/2008
(5871) Church Way	0.12	200	R								NA			NA		10/29/2001
(5871) Church Way	0.12	190	R								NA			NA		10/29/2001
(5872) Manteo Ct	0.05	70	R								NA			NA		10/29/2001
(5873) Burning Branch Rd	0.05	1100	R								NA			NA		10/30/2001

Virginia Department of Transportation
Traffic Engineering Division
2008
Annual Average Daily Traffic Volume Estimates By Section of Route
Fairfax Maintenance Area

Route	Length	AADT	QA	4Tire	Bus	Truck				QC	K Factor	QK	Dir Factor	AAWDT	QW	Year
						2Axle	3+Axle	1Trail	2Trail							
Fairfax County																
(5873) Burning Branch Rd	0.07	1100	R				From: 29-5869 Broadwick Ct				NA			NA		10/30/2001
(5873) Burning Branch Rd	0.08	780	R				To: 29-5868 Harvester Ct				NA			NA		12/18/2008
(5873) Burning Branch Rd	0.12	860	R				From: 29-5870 Covered Bridge Rd				NA			NA		10/30/2001
							To: 29-5236 Shiplett Blvd									
(5874) Quarter Horse Ct	0.12	100	R				From: 29-5453				NA			NA		1997
							To: Cul-de-Sac									
(5875) Beachway Lane	0.10	80	R				From: Dead End				NA			NA		1986
(5875) Beachway Lane	0.04	210	R				From: 29-5876 Beachway Ct				NA			NA		12/15/2008
(5875) Beachway Lane	0.10	300	R				To: 29-4521 Huntsman Blvd				NA			NA		1986
(5875) Beachway Lane	0.03	30	R				From: 29-5877 Hopkins Ct				NA			NA		1986
							To: Dead End									
(5876) Beachway Ct	0.05	80	R				From: 29-5875				NA			NA		12/07/2001
							To: Cul-de-Sac									
(5877) Hopkins Ct	0.05	100	R				From: Cul-de-Sac				NA			NA		12/07/2001
							To: 29-5875									
(5878) Brimstone Lane	0.12	600	R				From: 29-645 Clifton Rd				NA			NA		11/07/2001
(5878) Brimstone Lane	0.15	110	R				To: 29-5879 Cogswell Pl				NA			NA		06/21/2000
(5878) Brimstone Lane	0.41	460	R				From: 29-8520 Spout Lane				NA			NA		11/07/2001
							To: 29-8521 Old Stone Fence Rd									
(5879) Cogswell Pl	0.04	40	R				From: Dead End				NA			NA		11/07/2001
(5879) Cogswell Pl	0.11	120	R				To: 29-5878 Brimstone Lane				NA			NA		11/07/2001
							To: Dead End									
(5880) Waterline Dr	0.12	1500	R				From: 29-641 Fairfax County Pkwy				NA			NA		12/17/2008
(5880) Waterline Dr	0.08	1100	R				To: 29-5882 Bestwicke Rd				NA			NA		12/17/2008
(5880) Waterline Dr	0.12	1400	R				From: 29-5893 Shipwright Dr				NA			NA		12/17/2008
(5880) Waterline Dr	0.28	4800	R				To: 29-6667 Ballast Ct				NA			NA		06/21/2005
							From: 29-643 Lee Chapel Rd									
(5881) Cardington Ct	0.03	120	R				From: 29-5880				NA			NA		1996
							To: Cul-de-Sac									
(5882) Bestwicke Rd	0.04	1300	R				From: 29-5880				NA			NA		12/17/2008
(5882) Bestwicke Rd	0.10	1400	R				To: 29-5885 Pulham Rd				NA			NA		12/17/2008
							From: 29-5883 Oatley Lane									

Virginia Department of Transportation
Traffic Engineering Division
2008
Annual Average Daily Traffic Volume Estimates By Section of Route
Fairfax Maintenance Area

Route	Length	AADT	QA	4Tire	Bus	Truck				QC	K Factor	QK	Dir Factor	AAWDT	QW	Year
						2Axle	3+Axle	1Trail	2Trail							
Fairfax County																
(5882) Bestwicke Rd	0.03	1500	R									NA		NA		12/17/2008
(5882) Bestwicke Rd	0.12	1500	R									NA		NA		04/28/2003
(5883) Oatley Lane	0.07	290	R									NA		NA		12/17/2008
(5884) Bestwicke Ct	0.10	90	R									NA		NA		1986
(5884) Bestwicke Ct	0.07	70	R									NA		NA		1986
(5885) Pulham Rd	0.05	230	R									NA		NA		12/17/2008
(5885) Pulham Rd	0.10	130	R									NA		NA		12/17/2008
(5886) Fairweather Ct	0.05	50	R									NA		NA		1986
(5887) Turnbuckle Dr	0.02	650	R									NA		NA		1986
(5887) Turnbuckle Dr	0.12	320	R									NA		NA		12/17/2008
(5887) Turnbuckle Dr	0.05	240	R									NA		NA		12/17/2008
(5887) Turnbuckle Dr	0.14	140	R									NA		NA		1986
(5888) Fathom Ct	0.06	70	R									NA		NA		1986
(5889) Mizzen Pl	0.10	100	R									NA		NA		1986
(5890) Neaptide Lane	0.06	230	R									NA		NA		12/17/2008
(5890) Neaptide Lane	0.04	60	R									NA		NA		1986
(5891) Staysail Ct	0.05	50	R									NA		NA		1986
(5892) Rolling View Dr	0.09	2000	R									NA		NA		12/17/2008
(5892) Pilothouse Rd	0.06	840	R									NA		NA		1986
(5893) Shipwright Dr	0.05	970	R									NA		NA		12/17/2008
(5893) Shipwright Dr	0.06	830	R									NA		NA		12/17/2008

Virginia Department of Transportation
Traffic Engineering Division
2008
Annual Average Daily Traffic Volume Estimates By Section of Route
Fairfax Maintenance Area

Route	Length	AADT	QA	4Tire	Bus	Truck				QC	K Factor	QK	Dir Factor	AAWDT	QW	Year
						2Axle	3+Axle	1Trail	2Trail							
Fairfax County																
(5893) Shipwright Dr	0.04	610	R				29-5861 Caulking Pl				NA			NA		1986
(5893) Shipwright Dr	0.10	700	R				29-5888 Fathom Ct				NA			NA		12/17/2008
(5893) Shipwright Dr	0.03	660	R				29-5889 Mizzen Pl				NA			NA		12/17/2008
(5893) Shipwright Dr	0.03	540	R				29-5890 Neaptide Lane				NA			NA		1986
(5893) Shipwright Dr	0.05	650	R				29-5894 Compass Ct				NA			NA		12/17/2008
(5893) Shipwright Dr	0.05	730	R				29-5892				NA			NA		12/17/2008
(5893) Shipwright Dr	0.05	160	R				29-5895 Lightship Ct				NA			NA		12/17/2008
(5893) Shipwright Dr	0.11	110	R				29-5897 Drifter Ct				NA			NA		1986
(5894) Compass Ct	0.04	49	R				Cul-de-Sac				NA			NA		1986
(5895) Lightship Ct	0.04	50	R				Cul-de-Sac				NA			NA		1986
(5895) Lightship Ct	0.10	300	R				29-5896 Yawl Ct				NA			NA		12/17/2008
(5896) Yawl Ct	0.07	80	R				29-5895 Lightship Ct				NA			NA		1986
(5897) Drifter Ct	0.11	100	R				Cul-de-Sac				NA			NA		1986
(5898) Southern Cross Lane	0.13	140	R				Cul-de-Sac				NA			NA		1986
(5898) Southern Cross Lane	0.05	350	R				29-5899 Shackle Pl				NA			NA		12/17/2008
(5899) Shackle Pl	0.08	80	R				29-643 Lee Chapel Rd				NA			NA		1986
(5900) Bastian Lane	0.07	120	R				29-5898 Southern Cross Lane				NA			NA		1986
(5901) Sheringham Dr	0.10	140	R				Cul-de-Sac				NA			NA		1996
(5902) Litchfield Dr	0.12	150	R				29-5369 Bradwell Rd				NA			NA		1996
(5903) Claxton Dr	0.05	270	R				Cul-de-Sac				NA			NA		07/27/2005
(5903) Claxton Dr	0.06	130	R				29-5369 Bradwell Rd				NA			NA		1996
							29-5904 Carlsbad Ct				NA			NA		1996
							Cul-de-Sac				NA			NA		1996

Virginia Department of Transportation
Traffic Engineering Division
2008
Annual Average Daily Traffic Volume Estimates By Section of Route
Fairfax Maintenance Area

Route	Length	AADT	QA	4Tire	Bus	Truck				QC	K Factor	QK	Dir Factor	AAWDT	QW	Year
						2Axle	3+Axle	1Trail	2Trail							
Fairfax County																
(5904) Carlsbad Ct	0.12	180	R				From: 29-5903 Claxton Dr				NA			NA		1996
							To: Cul-de-Sac									
(5905) Wrexham Rd	0.08	120	R				From: Cul-de-Sac				NA			NA		1996
							To: 29-5906 Wrexham Ct									
(5905) Wrexham Rd	0.07	540	R				From: 29-5906 Wrexham Ct				NA			NA		07/27/2005
							To: 29-5369 Bradwell Rd									
(5906) Wrexham Ct	0.08	110	R				From: Dead End				NA			NA		1996
							To: 29-5905 Wrexham Rd									
(5906) Wrexham Ct	0.10	150	R				From: 29-5905 Wrexham Rd				NA			NA		1996
							To: Dead End									
(5907) Lake James Dr	0.20	120	R				From: Cul-de-Sac				NA			NA		1996
							To: 29-665 Fox Mill Rd									
(5908) Quincy Adams Ct	0.15	190	R				From: Cul-de-Sac				NA			NA		1996
							To: 29-5345 Quincy Adams Dr									
(5909) Prince Harold Ct	0.08	110	R				From: 29-5340 Viking Dr				NA			NA		1996
							To: Cul-de-Sac									
(5910) Signal Hill Dr	0.14	1700	R				From: 29-3383 Parliment				NA			NA		1986
							To: 29-5911 Home Guard Dr									
(5910) Signal Hill Dr	0.05	1900	R				From: 29-5911 Home Guard Dr				NA			NA		1986
							To: 29-645 Burke Lake Rd									
(5910) Signal Hill Dr	0.04	330	R				From: 29-645 Burke Lake Rd				NA			NA		05/08/2003
							To: 29-7739 Advantage Ct									
(5911) Home Guard Dr	0.19	190	R				From: Cul-de-Sac				NA			NA		1986
							To: 29-5913 Lyon Park Ct									
(5911) Home Guard Dr	0.12	840	R				From: 29-5913 Lyon Park Ct				NA			NA		1986
							To: 29-5912 Fort Craig Dr									
(5911) Home Guard Dr	0.06	860	R				From: 29-5912 Fort Craig Dr				NA			NA		01/24/2002
							To: 29-5910									
(5911) Home Guard Dr	0.15	510	R				From: 29-5910				NA			NA		01/24/2001
							To: Cul-de-Sac									
(5912) Fort Craig Dr	0.15	150	R				From: Cul-de-Sac				NA			NA		1986
							To: 29-5911 Home Guard Dr									
(5913) Lyon Park Ct	0.14	140	R				From: Cul-de-Sac				NA			NA		1986
							To: 29-5911 Home Guard Dr									
(5914) Mason Bluff Dr	0.15	660	R				From: 29-5847 Coffey Woods Rd				NA			NA		05/15/2003
							To: Cul-de-Sac									
(5915) Heversham Ct	0.05	160	R				From: Cul-de-Sac				NA			NA		08/15/2001
							To: 29-5181 Bessmer Lane									
(5916) Apple Blossom Ct	0.05	370	R				From: 29-673 Lawyers Rd				NA			NA		11/08/2005
							To: 29-5917 Wild Olive Ct									
(5916) Apple Blossom Ct	0.08	310	R				From: 29-5917 Wild Olive Ct				NA			NA		11/08/2005
							To: 29-5918 Plum Tree Ct									

Virginia Department of Transportation
Traffic Engineering Division
2008
Annual Average Daily Traffic Volume Estimates By Section of Route
Fairfax Maintenance Area

Route	Length	AADT	QA	4Tire	Bus	Truck				QC	K Factor	QK	Dir Factor	AAWDT	QW	Year
						2Axle	3+Axle	1Trail	2Trail							
Fairfax County																
(5916) Apple Blossom Ct	0.09	70	R			From: 29-5918 Plum Tree Ct					NA			NA		1986
						To: Cul-de-Sac										
(5917) Wild Olive Ct	0.06	40	R			From: 29-5916 Apple Blossom Ct					NA			NA		1986
						To: Cul-de-Sac										
(5918) Plum Tree Ct	0.07	50	R			From: Dead End					NA			NA		1986
(5918) Plum Tree Ct	0.05	40	R			From: 29-5916 Apple Blossom Ct					NA			NA		1986
						To: Dead End										
(5919) Chapel Lake Ct	0.12	130	R			From: 29-4491					NA			NA		1986
						To: Cul-de-Sac										
(5920) Willow Green Ct	0.15	170	R			From: 29-664 Waples Mill Rd					NA			NA		1997
						To: Cul-de-Sac										
(5921) Twilight Ct	0.06	130	R			From: 29-664 Waples Mill Rd					NA			NA		1997
						To: Cul-de-Sac										
(5922) Nantucket Ct	0.05	120	R			From: 29-4815					NA			NA		08/15/2001
						To: Cul-de-Sac										
(5923) Lochinver Lane	0.09	140	R			From: Cul-de-Sac					NA			NA		1997
						To: 29-5678 Miller Heights Rd										
(5924) Lakenheath Way	0.13	150	R			From: Cul-de-Sac					NA			NA		1997
						To: 29-5678 Miller Heights Rd										
(5925) Kings Landing Rd	0.12	200	R			From: 29-7477 Austin Ct					NA			NA		1986
(5925) Kings Landing Rd	0.09	340	R			From: 29-5926 Sapphire Ct					NA			NA		1986
						To: 29-1401 Memorial St										
(5926) Sapphire Ct	0.09	80	R			From: Cul-de-Sac					NA			NA		1986
						To: 29-5925 Kings Landing Rd										
(5927) Blue Roan Rd	0.31	240	R			From: Cul-de-Sac					NA			NA		1997
(5927) Blue Roan Rd	0.17	620	R			From: Fetlock					NA			NA		1997
						To: 29-5678 Miller Heights Rd										
(5928) Shawn Ct	0.06	90	R			From: Cul-de-Sac					NA			NA		1997
						To: 29-769 Oak St										
(5929) Amanda Pl	0.37	90	R			From: 29-698 Cedar Lane					NA			NA		1986
						To: Dead End										
(5930) Ridgelea Dr	0.05	1800	R			From: SR 236; FR-876					NA			NA		01/12/2006
(5930) Ridgelea Dr	0.10	1700	R			From: 29-5931 Bentwood Ct					NA			NA		01/12/2006
(5930) Ridgelea Dr	0.06	1500	R			From: 29-5932					NA			NA		01/12/2006
						To: 29-5933 Sandy Ridge Ct										

Virginia Department of Transportation
Traffic Engineering Division
2008
Annual Average Daily Traffic Volume Estimates By Section of Route
Fairfax Maintenance Area

Route	Length	AADT	QA	4Tire	Bus	Truck				QC	K Factor	QK	Dir Factor	AAWDT	QW	Year
						2Axle	3+Axle	1Trail	2Trail							
Fairfax County																
(5930) Ridgelea Dr	0.05	1200	R				From: 29-5933 Sandy Ridge Ct					NA		NA		01/12/2006
(5930) Ridgelea Dr	0.04	960	R				To: 29-5934 Autumn Leaf Ct					NA		NA		01/12/2006
(5930) Ridgelea Dr	0.19	150	R				From: 29-5935 Glade Hill Rd					NA		NA		1997
							To: Cul-de-Sac									
(5931) Bentwood Ct	0.18	180	R				From: 29-5930 Ridgelea Dr					NA		NA		1997
							To: Cul-de-Sac									
(5932) Southlea Ct	0.07	110	R				From: 29-5930 Ridgelea Dr					NA		NA		1997
							To: Cul-de-Sac									
(5933) Sandy Ridge Ct	0.09	120	R				From: 29-5930 Ridgelea Dr					NA		NA		1997
							To: Cul-de-Sac									
(5934) Autumn Leaf Ct	0.07	80	R				From: Cul-de-Sac					NA		NA		1997
							To: 29-5930 Ridgelea Dr									
(5935) Glade Hill Rd	0.13	230	R				From: 29-5937 Moss Brooke Ct					NA		NA		1997
(5935) Glade Hill Rd	0.05	320	R				To: 29-5936 Milbank Ct					NA		NA		1997
(5935) Glade Hill Rd	0.07	80	R				From: 29-5930 Ridgelea Dr					NA		NA		1997
							To: Cul-de-Sac									
(5936) Milbank Ct	0.08	90	R				From: 29-5935 Glade Hill Rd					NA		NA		1997
							To: Cul-de-Sac									
(5937) Moss Brooke Ct	0.09	120	R				From: Dead End					NA		NA		1997
(5937) Moss Brooke Ct	0.05	80	R				To: 29-5935 Glade Hill Rd					NA		NA		1997
							To: Dead End									
(5938) Richfield Ct	0.05	40	R				From: 29-5644 Richfield Rd					NA		NA		1986
							To: Cul-de-Sac									
(5939) Lozano Dr	0.31	310	R				From: 29-6969 Asoleado Lane					NA		NA		08/30/2005
(5939) Lozano Dr	0.20	540	R				To: 29-5940 Squaw Valley Dr					NA		NA		08/30/2005
							To: 29-675 Beulah Rd									
(5940) Squaw Valley Dr	0.13	140	R				From: Cul-de-Sac					NA		NA		1996
(5940) Squaw Valley Dr	0.10	140	R				To: 29-7430 Sereno Ct					NA		NA		1996
(5940) Squaw Valley Dr	0.11	430	R				From: 29-6269 Chamita Ct					NA		NA		1996
							To: 29-5939 Lozano Dr									
(5941) Wooden Dove Ct	0.06	120	R				From: 29-5947 Wooden Hawk Lane					NA		NA		10/23/2001
							To: Cul-de-Sac									
(5942) Wood Grouse Ct	0.10	180	R				From: 29-5947 Wooden Hawk Lane					NA		NA		10/23/2001
							To: Cul-de-Sac									

Virginia Department of Transportation
Traffic Engineering Division
2008
Annual Average Daily Traffic Volume Estimates By Section of Route
Fairfax Maintenance Area

Route	Length	AADT	QA	4Tire	Bus	-----Truck-----				QC	K Factor	QK	Dir Factor	AAWDT	QW	Year
						2Axle	3+Axle	1Trail	2Trail							
Fairfax County																
(5943) Wooden Hawk Ct	0.05	80	R								NA		NA			10/23/2001
(5944) Marianna Ct	0.06	60	R								NA		NA			1986
(5945) Wood Astor Ct	0.10	160	R								NA		NA			10/23/2001
(5946) Stone Wood Ct	0.07	120	R								NA		NA			10/23/2001
(5947) Wooden Hawk Lane	0.04	450	R								NA		NA			1986
(5947) Wooden Hawk Lane	0.03	370	R								NA		NA			1986
(5947) Wooden Hawk Lane	0.14	270	R								NA		NA			1986
(5947) Wooden Hawk Lane	0.07	190	R								NA		NA			10/23/2001
(5948) Wood Laurel Ct	0.11	140	R								NA		NA			10/23/2001
(5949) Wooden Spoon Ct	0.05	130	R								NA		NA			10/23/2001
(5950) Corot Ct	0.08	180	R								NA		NA			10/23/2001
(5950) Corot Ct	0.05	710	R								NA		NA			10/23/2001
(5951) Calumet Grove Dr	0.05	150	R								NA		NA			10/23/2001
(5951) Calumet Grove Dr	0.07	410	R								NA		NA			10/22/2001
(5951) Calumet Grove Dr	0.02	80	R								NA		NA			10/22/2001
(5952) Tobego Ct	0.05	150	R								NA		NA			10/22/2001
(5953) Wood Duck Ct	0.03	70	R								NA		NA			1986
(5954) New England Woods Ct	0.09	90	R								NA		NA			1986
(5955) Wicklow Dr	0.11	370	R								NA		NA			10/29/2001
(5955) Wicklow Dr	0.05	80	R								NA		NA			10/29/2001

Virginia Department of Transportation
Traffic Engineering Division
2008
Annual Average Daily Traffic Volume Estimates By Section of Route
Fairfax Maintenance Area

Route	Length	AADT	QA	4Tire	Bus	-----Truck-----				QC	K Factor	QK	Dir Factor	AAWDT	QW	Year
						2Axle	3+Axle	1Trail	2Trail							
Fairfax County																
(5956) Cedar Pond Dr	0.32	1000	R			From: 29-674 Hunter Mill Rd					NA			NA		07/28/2006
(5956) Cedar Pond Dr	0.19	840	R			To: 29-5957 Limb Tree Lane					NA			NA		09/28/2006
(5956) Cedar Pond Dr	0.10	50	R			From: 29-6515 Adams Hill Rd					NA			NA		1996
						To: Dead End										
(5957) Limb Tree Lane	0.18	130	R			From: 29-5956 Cedar Pond Dr					NA			NA		1996
						To: Cul-de-Sac										
(5958) Tanbark Dr	0.22	420	R			From: 29-5329 W, South Lakes Dr					NA			NA		1986
(5958) Tanbark Dr	0.04	390	R			To: 29-5959 Wakerobin Lane					NA			NA		1986
						To: 29-5329 E, South Lakes Dr										
(5959) Wakerobin Lane	0.17	280	R			From: Cul-de-Sac					NA			NA		1996
						To: 29-5958 Tanbark Dr										
(5960) Gloxinia Ct	0.07	90	R			From: 29-5471 Alyssum Way					NA			NA		1986
						To: Cul-de-Sac										
(5961) Ivywood Rd	0.10	330	R			From: 29-5394 Kings Lake Dr					NA			NA		07/28/2005
(5961) Ivywood Rd	0.18	160	R			To: 29-5962 Earlsate Ct					NA			NA		07/28/2005
						To: 29-5395 Rosedown Dr										
(5962) Earlsate Ct	0.07	70	R			From: 29-5961 Ivywood Rd					NA			NA		1996
						To: Cul-de-Sac										
(5963) Bedfordshire Cir	0.06	1700	R			From: 29-665 Fox Mill Rd					NA			NA		07/28/2005
(5963) Bedfordshire Cir	0.11	910	R			To: 29-5964 S, Archdale Rd					NA			NA		07/28/2005
(5963) Bedfordshire Cir	0.23	740	R			From: 29-5395 Rosedown Dr					NA			NA		07/28/2005
						To: 29-5964 N, Archdale Rd										
(5964) Archdale Rd	0.27	480	R			From: 29-5963 S, Bedfordshire Cir					NA			NA		07/28/2005
(5964) Archdale Rd	0.27	190	R			To: 29-5963 N, Bedfordshire Cir					NA			NA		1986
						To: Cul-de-Sac										
(5965) Tartan View Dr	0.15	520	R			From: 29-787 Olley Lane					NA			NA		1986
(5965) Tartan View Dr	0.09	430	R			To: 29-5966 Tartan Oak Ct					NA			NA		1986
(5965) Tartan View Dr	0.04	260	R			From: 29-6555 Jan View Lane					NA			NA		1986
(5965) Tartan View Dr	0.11	140	R			To: 29-5466 Chestnut Knolls Dr					NA			NA		1986
						To: Cul-de-Sac										
(5966) Tartan Oak Ct	0.04	40	R			From: 29-5965 Tartan View Dr					NA			NA		1986
						To: Cul-de-Sac										

Virginia Department of Transportation
Traffic Engineering Division
2008
Annual Average Daily Traffic Volume Estimates By Section of Route
Fairfax Maintenance Area

Route	Length	AADT	QA	4Tire	Bus	-----Truck-----				QC	K Factor	QK	Dir Factor	AAWDT	QW	Year
						2Axle	3+Axle	1Trail	2Trail							
Fairfax County																
(5967) Headlands Cir	0.07	480	R								NA		NA			1986
(5968) Glen Oaks Ct	0.13	620	R								NA		NA			12/19/2001
(5969) Raccoon Ridge Ct	0.11	110	R								NA		NA			1996
(5970) Brevity Dr	0.25	1300	R								NA		NA			09/19/2005
(5971) Challedon Rd	0.05	30	R								NA		NA			1996
(5971) Challedon Rd	0.11	270	R								NA		NA			09/19/2005
(5971) Challedon Rd	0.19	420	R								NA		NA			09/19/2005
(5971) Challedon Rd	0.08	1100	R								NA		NA			09/19/2005
(5971) Challedon Rd	0.26	80	R								NA		NA			1996
(5972) Pensive Lane	0.07	30	R								NA		NA			1996
(5972) Pensive Lane	0.52	570	R								NA		NA			09/17/2005
(5973) Artemel Lane	0.23	160	R								NA		NA			1996
(5974) Eclipse Lane	0.14	130	R								NA		NA			1996
(5975) Pender Dr	0.34	6000	R								NA		NA			1986
(5976) Winnepeg Dr	0.14	410	R								NA		NA			10/29/2001
(5976) Winnepeg Dr	0.06	360	R								NA		NA			10/29/2001
(5976) Winnepeg Dr	0.12	270	R								NA		NA			10/29/2001
(5977) History Dr	0.07	110	R								NA		NA			1997
(5977) History Dr	0.21	560	R								NA		NA			08/17/2005
(5977) History Dr	0.08	490	R								NA		NA			08/17/2005
(5977) History Dr	0.55	1100	R								NA		NA			06/21/2005

Virginia Department of Transportation
Traffic Engineering Division
2008
Annual Average Daily Traffic Volume Estimates By Section of Route
Fairfax Maintenance Area

Route	Length	AADT	QA	4Tire	Bus	Truck				QC	K Factor	QK	Dir Factor	AAWDT	QW	Year
						2Axle	3+Axle	1Trail	2Trail							
Fairfax County																
(5978) Kloman St	0.14	110	R											NA	NA	1997
(5978) Kloman Ct	0.03	30	R											NA	NA	1997
(5979) Ridgedale Ct	0.12	60	R											NA	NA	1986
(5980) Still Meadow Rd	0.15	1100	R											NA	NA	09/22/2001
(5980) Still Meadow Rd	0.22	180	R											NA	NA	09/22/2001
(5980) Still Meadow Rd	0.03	250	R											NA	NA	09/22/2001
(5981) Farm House Lane	0.05	700	R											NA	NA	09/22/2001
(5981) Farm House Lane	0.21	310	R											NA	NA	09/22/2001
(5981) Farm House Lane	0.16	300	R											NA	NA	09/22/2001
(5981) Farm House Lane	0.16	410	R											NA	NA	09/22/2001
(5982) Round Top Ct	0.07	110	R											NA	NA	08/14/2001
(5983) Spinning Wheel Ct	0.13	170	R											NA	NA	08/14/2001
(5984) Cotton Farm Rd	0.10	540	R											NA	NA	09/22/2001
(5984) Cotton Farm Rd	0.15	680	R											NA	NA	09/22/2001
(5984) Cotton Farm Rd	0.11	1100	R											NA	NA	09/22/2001
(5984) Cotton Farm Rd	0.04	1300	R											NA	NA	09/22/2001
(5985) Harvester Farm Lane	0.04	48	R											NA	NA	09/22/2001
(5985) Harvester Farm Lane	0.06	190	R											NA	NA	09/22/2001
(5985) Harvester Farm Lane	0.10	160	R											NA	NA	09/22/2001
(5986) Tumbleweed Ct	0.05	90	R											NA	NA	08/14/2001
(5987) Red Spruce Rd	0.08	170	R											NA	NA	09/22/2001
(5987) Red Spruce Rd	0.05	270	R											NA	NA	09/22/2001

Virginia Department of Transportation
Traffic Engineering Division
2008
Annual Average Daily Traffic Volume Estimates By Section of Route
Fairfax Maintenance Area

Route	Length	AADT	QA	4Tire	Bus	Truck				QC	K Factor	QK	Dir Factor	AAWDT	QW	Year
						2Axle	3+Axle	1Trail	2Trail							
Fairfax County																
(5987) Red Spruce Rd	0.11	380	R											NA	NA	09/22/2001
(5987) Red Spruce Rd	0.12	680	R											NA	NA	09/22/2001
(5987) Red Spruce Rd	0.05	1000	R											NA	NA	09/22/2001
(5987) Red Spruce Rd	0.16	1400	R											NA	NA	09/22/2001
(5988) Nuttall Rd	0.05	440	R											NA	NA	09/18/2001
(5988) Nuttall Rd	0.09	180	R											NA	NA	09/18/2001
(5989) Wilton Knoll Ct	0.04	40	R											NA	NA	1986
(5990) Glenbrooke Woods Dr	0.13	140	R											NA	NA	1986
(5990) Glenbrooke Woods Dr	0.06	420	R											NA	NA	07/06/2006
(5990) Glenbrooke Woods Dr	0.07	470	R											NA	NA	07/06/2006
(5990) Glenbrooke Woods Dr	0.07	660	R											NA	NA	08/06/2006
(5991) Baxley Hollow Ct	0.05	100	R											NA	NA	1996
(5992) Newnan Ridge Ct	0.05	60	R											NA	NA	1996
(5993) Hershour Ct	0.06	50	R											NA	NA	1996
(5994) Aspen Hollow Way	0.06	710	R											NA	NA	1986
(5994) Aspen Hollow Way	0.07	240	R											NA	NA	1986
(5994) Aspen Hollow Way	0.11	1300	R											NA	NA	05/15/2003
(5995) Reflection Lane	0.17	210	R											NA	NA	1997
(5996) Circle Woods Dr	0.30	4100	R											NA	NA	1997
(5997) Rustburg Pl	0.08	60	R											NA	NA	1986
(5998) Myterra Way	0.20	1000	R											NA	NA	08/06/2006

Virginia Department of Transportation
Traffic Engineering Division
2008
Annual Average Daily Traffic Volume Estimates By Section of Route
Fairfax Maintenance Area

Route	Length	AADT	QA	4Tire	Bus	-----Truck-----				QC	K Factor	QK	Dir Factor	AAWDT	QW	Year
						2Axle	3+Axle	1Trail	2Trail							
Fairfax County																
(5998) Myterra Way	0.25	290	R				From: 29-5999 Macao Dr				NA			NA		1996
							To: Cul-de-Sac									
(5999) Macao Dr	0.07	30	R				From: 29-8221 Macao Ct				NA			NA		1996
							To: 29-8220 Myra Virginia Ct									
(5999) Macao Dr	0.09	30	R				From: 29-5998				NA			NA		1996
							To: 29-644; 29-718									
(6000) Franconia Forest Lane	0.17	910	R				From: 29-6001 Bitternut Dr				NA			NA		1986
							To: 29-6003 Franconia Forest Ct									
(6000) Franconia Forest Lane	0.07	230	R				From: Cul-de-Sac				NA			NA		1986
							To: 29-6000 Franconia Forest Lane									
(6000) Franconia Forest Lane	0.10	1300	R				From: 29-6000 Franconia Forest Lane				NA			NA		10/22/2001
							To: Cul-de-Sac									
(6001) Bitternut Dr	0.08	570	R				From: 29-6002 Cockspur Dr				NA			NA		1986
							To: Cul-de-Sac									
(6001) Bitternut Dr	0.18	230	R				From: 29-7088 Franconia Station Lane				NA			NA		1986
							To: 0.03 ME 29-7088									
(6002) Cockspur Dr	0.03	NA					From: 29-6001 Bitternut Dr				NA			NA		1986
							To: Cul-de-Sac									
(6003) Franconia Forest Ct	0.05	70	R				From: 29-6000 Franconia Forest Lane				NA			NA		1986
							To: 29-638 Rolling Rd									
(6004) Creedmor Dr	0.29	950	R				From: 29-6736 Springfield Hills Dr				NA			NA		1986
							To: 29-4252									
(6005) Tamarind St	0.15	1900	R				From: 29-1202 Janna Lee Ave				NA			NA		1986
							To: Cul-de-Sac									
(6006) Hooking Rd	0.41	450	R				From: 29-686 Balls Hill Rd				NA			NA		1997
							To: Cul-de-Sac									
(6007) Hensley Ct	0.04	40	R				From: 29-3368 William And Mary Dr				NA			NA		1986
							To: 29-3500									
(6008) Tis Well Dr	0.38	3600	R				From: 29-3600 Hinson Farm Rd				NA			NA		1991
							To: 29-654 Zion Rd									
(6009) Hillard Lake Rd	0.12	790	R				From: Cul-de-Sac				NA			NA		1986
							To: Dead End									
(6010) Viola St	0.26	230	R				From: 29-6015 Rolling Forest Ave				NA			NA		12/15/2008
							To: 29-6014 Maple Tree Lane									
(6010) Viola St	0.07	860	R				From: 29-638 Rolling Lane				NA			NA		12/15/2008
							To: 29-611 Narcissus Ct									
(6010) Viola St	0.03	1100	R				From: 29-611 Narcissus Ct				NA			NA		1986
							To: 29-611 Narcissus Ct									

Virginia Department of Transportation
Traffic Engineering Division
2008
Annual Average Daily Traffic Volume Estimates By Section of Route
Fairfax Maintenance Area

Route	Length	AADT	QA	4Tire	Bus	Truck				QC	K Factor	QK	Dir Factor	AAWDT	QW	Year
						2Axle	3+Axle	1Trail	2Trail							
Fairfax County																
6010 Viola St	0.05	530	R				From: 29-6011 Narcissus Ct				NA			NA		12/15/2008
6010 Viola St	0.04	350	R				To: 29-6012 Petunia St				NA			NA		12/15/2008
6010 Viola St	0.10	70	R				From: 29-6013 Flax St				NA			NA		1986
							To: Dead End									
6011 Narcissus Ct	0.06	100	R				From: 29-6010 Viola St				NA			NA		1986
							To: Cul-de-Sac									
6012 Petunia St	0.06	70	R				From: Cul-de-Sac				NA			NA		1986
6012 Petunia St	0.08	280	R				To: 29-6810 Daffodil Ct				NA			NA		12/15/2008
							To: 29-6010 Viola St									
6013 Flax St	0.04	760	R				From: 29-6945 Hunter Village Dr				NA			NA		12/15/2008
6013 Flax St	0.27	560	R				To: 29-6811 Carnation Ct				NA			NA		12/15/2008
							To: 29-6010 Viola St									
6014 Maple Tree Lane	0.14	160	R				From: Cul-de-Sac				NA			NA		1986
							To: 29-6010 Viola St									
6015 Rolling Forest Ave	0.06	70	R				From: Cul-de-Sac				NA			NA		1986
6015 Rolling Forest Ave	0.05	210	R				To: 29-6018 Joshua Tree Lane				NA			NA		12/15/2008
6015 Rolling Forest Ave	0.07	300	R				To: 29-6017 Ming Tree Ct				NA			NA		1986
6015 Rolling Forest Ave	0.13	500	R				To: 29-6016 Duck Ct				NA			NA		12/15/2008
							To: 29-6010 Viola St									
6016 Duck Ct	0.06	60	R				From: Dead End				NA			NA		1986
6016 Duck Ct	0.06	80	R				To: 29-6015 Rolling Forest Ave				NA			NA		1986
							To: Dead End									
6017 Ming Tree Ct	0.05	50	R				From: 29-6015 Rolling Forest Ave				NA			NA		1986
							To: Cul-de-Sac									
6018 Joshua Tree Lane	0.08	90	R				From: Cul-de-Sac				NA			NA		1986
							To: 29-6015 Rolling Forest Ave									
6019 Hobart Ct	0.11	NA					From: 29-787 Olley Lane				NA			NA		
							To: Cul-de-Sac									
6020 Overcup Ct	0.09	120	R				From: 29-5987 Red Spruce Rd				NA			NA		08/14/2001
							To: Cul-de-Sac									
6021 Maclura Ct	0.15	200	R				From: Cul-de-Sac				NA			NA		08/14/2001
							To: 29-5987 Red Spruce Rd									
6022 Black Rock Ct	0.06	110	R				From: Cul-de-Sac				NA			NA		08/14/2001
							To: 29-6545									

Virginia Department of Transportation
Traffic Engineering Division
2008
Annual Average Daily Traffic Volume Estimates By Section of Route
Fairfax Maintenance Area

Route	Length	AADT	QA	4Tire	Bus	Truck				QC	K Factor	QK	Dir Factor	AAWDT	QW	Year
						2Axle	3+Axle	1Trail	2Trail							
Fairfax County																
6023 Candlelight Ct	0.15	110	R								NA			NA		1986
6024 Polins Ct	0.19	NA									NA			NA		
6025 Oak Run Ct	0.04	48	R								NA			NA		1997
6026 Trail Run Rd	0.15	180	R								NA			NA		1986
6026 Trail Run Rd	0.13	230	R								NA			NA		1986
6027 Crest Haven Ct	0.06	90	R								NA			NA		1997
6028 Creek Wood Ct	0.03	47	R								NA			NA		1997
6029 Potomac Fall Rd	0.04	40	R								NA			NA		1997
6029 Potomac Fall Rd	0.05	80	R								NA			NA		1997
6030 Freehollow Dr	0.28	530	R								NA			NA		1997
6030 Freehollow Dr	0.11	250	R								NA			NA		1997
6030 Freehollow Dr	0.08	120	R								NA			NA		1997
6031 Pathway Ct	0.06	90	R								NA			NA		1997
6031 Pathway Ct	0.04	60	R								NA			NA		1997
6032 Fieldcrest Ct	0.04	70	R								NA			NA		1997
6033 Georgetown Ct	0.17	110	R								NA			NA		1997
6034 International Dr	0.60	49000	G	99%	0%	1%	0%	0%	0%	C	NA		53000	G		2008
6034 International Dr	0.37	23000	G	99%	0%	1%	0%	0%	0%	F	NA		26000	G		2008
6035 Potomac Knolls Dr	0.64	240	R								NA			NA		1997
6036 Fountain Head Dr	0.07	1700	R								NA			NA		1986

Virginia Department of Transportation
Traffic Engineering Division
2008
Annual Average Daily Traffic Volume Estimates By Section of Route
Fairfax Maintenance Area

Route	Length	AADT	QA	4Tire	Bus	-----Truck-----				QC	K Factor	QK	Dir Factor	AAWDT	QW	Year
						2Axle	3+Axle	1Trail	2Trail							
Fairfax County																
(6037) Potomac River Rd	0.55	280	R			From: SR 193 Georgetown Pike					NA			NA		1997
						To: 29-6029 Potomac Fall Rd										
(6038) Quarter Ct	0.07	80	R			From: 29-3203 Bois Ave					NA			NA		1996
						To: Cul-de-Sac										
(6039) Wilton Hall Ct	0.10	80	R			From: 29-819					NA			NA		1986
						To: Cul-de-Sac										
(6040) Belmont Landing Rd	0.02	10	R			From: Dead End					NA			NA		07/19/2000
						To: 29-6041 Old Spring Dr										
(6040) Belmont Landing Rd	0.06	40	R			From: 29-601 Belmont Blvd					NA			NA		07/19/2000
						To: Dead End										
(6040) Belmont Landing Rd	0.01	20	R			From: 29-6040 Belmont Landing Rd					NA			NA		07/19/2000
						To: Dead End										
(6041) Old Spring Dr	0.02	20	R			From: 29-6040 Belmont Landing Rd					NA			NA		07/19/2000
						To: Dead End										
(6042) Rifle Ridge Rd	0.07	530	R			From: 29-671 Vale Rd					NA			NA		08/16/2005
						To: 29-6043 Hunt Farm Lane										
(6042) Rifle Ridge Rd	0.28	220	R			From: Cul-de-Sac					NA			NA		05/20/2002
						To: Cul-de-Sac										
(6043) Hunt Farm Lane	0.16	180	R			From: 29-6042 Rifle Ridge Rd					NA			NA		1996
						To: Cul-de-Sac										
(6044) Green Cap Pl	0.18	120	R			From: Cul-de-Sac					NA			NA		08/27/2001
						To: 29-5464 Queens Brigade Dr										
(6045) Rust Rd	0.17	90	R			From: 29-4017 Pleasant Ridge Rd					NA			NA		1986
						To: 29-2223 Malcolm Ct										
(6046) Rainbow Glen Ct	0.07	60	R			From: 29-766					NA			NA		1986
						To: Cul-de-Sac										
(6047) Grenadier Ct	0.12	100	R			From: 29-6048 Innisvale Dr					NA			NA		08/27/2001
						To: Cul-de-Sac										
(6048) Innisvale Dr	0.46	640	R			From: 29-660 Fairfax Station Rd					NA			NA		08/27/2001
						To: 29-6047 Grenadier Ct										
(6048) Innisvale Dr	0.12	280	R			From: 29-6049 Clara Way					NA			NA		07/19/2000
						To: Cul-de-Sac										
(6048) Innisvale Dr	0.05	60	R			From: Cul-de-Sac					NA			NA		08/27/2001
						To: Cul-de-Sac										
(6049) Clara Way	0.16	140	R			From: 29-6048 Innisvale Dr					NA			NA		08/27/2001
						To: Dead End										
(6049) Clara Way	0.22	290	R			From: 29-3878 Coral Gables Lane					NA			NA		08/27/2001
						To: Cul-de-Sac										
(6050) Paisley Blue Ct	0.05	90	R			From: Cul-de-Sac					NA			NA		1996
						To: Cul-de-Sac										

Virginia Department of Transportation
Traffic Engineering Division
2008
Annual Average Daily Traffic Volume Estimates By Section of Route
Fairfax Maintenance Area

Route	Length	AADT	QA	4Tire	Bus	-----Truck-----				QC	K Factor	QK	Dir Factor	AAWDT	QW	Year
						2Axle	3+Axle	1Trail	2Trail							
Fairfax County																
(6051) Key West Lane	0.08	80	R				From: 29-3878 Coral Gables Lane				NA			NA		1996
							To: Dead End									
(6052) Chowning Pl	0.06	120	R				From: 29-6469				NA			NA		1997
							To: Cul-de-Sac									
(6053) Westwood Ter	0.19	230	R				From: 29-696 Wolftrap Rd				NA			NA		1997
							To: Cul-de-Sac									
(6054) Goodridge Dr	0.11	3100	R				From: Cul-de-Sac				NA			NA		1986
							To: 29-5063 Greensboro Dr									
(6055) Flat Rock Rd	0.13	1000	R				From: 29-635 Fleet Dr				NA			NA		1986
							To: 29-6056 Flat Rock Ct									
(6055) Flat Rock Rd	0.12	1300	R				From: 29-613 Beulah St				NA			NA		1986
							To: Cul-de-Sac									
(6056) Flat Rock Ct	0.07	330	R				From: Cul-de-Sac				NA			NA		1986
							To: 29-6057 China Grove Ct									
(6056) Flat Rock Ct	0.09	750	R				From: 29-6055 Flat Rock Rd				NA			NA		1986
							To: 29-6056 Flat Rock Ct									
(6057) China Grove Ct	0.09	380	R				From: Cul-de-Sac				NA			NA		1986
							To: 29-6059 Brooktrail Ct									
(6058) Brookmeadow Dr	0.16	200	R				From: 29-1003 Brookside Lane				NA			NA		10/05/2005
							To: Cul-de-Sac									
(6059) Brooktrail Ct	0.16	100	R				From: Cul-de-Sac				NA			NA		1996
							To: 29-6058 Brookmeadow Dr									
(6060) Lady Bird Dr	0.17	160	R				From: 29-695 Kirby Rd				NA			NA		1997
							To: Dead End									
(6061) Timber Brook Lane	0.12	220	R				From: 29-641 Pohick Rd				NA			NA		11/29/2001
							To: Cul-de-Sac									
(6062) Park Run Dr	0.15	700	R				From: 29-7648 Tysons Bv				NA			NA		1986
							To: 29-5061 West Park Dr									
(6062) Park Run Dr	0.22	700	R				From: 29-5062 Jones Branch Dr				NA			NA		1986
							To: Cul-de-Sac									
(6063) Bona Vista Ct	0.14	200	R				From: Cul-de-Sac				NA			NA		1986
							To: 29-6064 Eighteenth Century Ct									
(6063) Bona Vista Ct	0.03	280	R				From: 29-1132 Ben Franklin Rd				NA			NA		1986
							To: 29-6063 Bona Vista Ct									
(6064) Eighteenth Century Ct	0.03	60	R				From: Cul-de-Sac				NA			NA		1986
							To: Dead End									
(6065) Merrilee Dr	0.01	NA					From: Dead End				NA			NA		
							To: 0.01 MN Dead End									
(6065) Merrilee Dr	0.13	4200	R				From: 29-4606 Merrifield Ave				NA			NA		11/02/2005
							To:									

Virginia Department of Transportation
Traffic Engineering Division
2008
Annual Average Daily Traffic Volume Estimates By Section of Route
Fairfax Maintenance Area

Route	Length	AADT	QA	4Tire	Bus	-----Truck-----				QC	K Factor	QK	Dir Factor	AAWDT	QW	Year
						2Axle	3+Axle	1Trail	2Trail							
Fairfax County																
(6065) Merrilee Dr	0.12	920	R								NA			NA		1986
						From: 29-4606 Merrifield Ave										
						To: 0.12 MN 29-4606										
(6065) Merrilee Dr	0.04	NA									NA			NA		
						From: Cul-de-Sac										
						To: Cul-de-Sac										
(6066) Prosperity Ave	0.84	11000	G	98%	0%	1%	0%	0%	0%	C	NA			12000	G	2008
						From: 29-744 Hilltop Rd										
						To: 29-650 Gallows Rd										
(6067) Ingeborg Ct	0.07	90	R								NA			NA		1997
						From: 29-695 Kirby Rd										
						To: Cul-de-Sac										
(6068) Burlwood Ct	0.07	100	R								NA			NA		1996
						From: 29-677 Old Courthouse Rd										
						To: Cul-de-Sac										
(6069) Scarborough St	0.24	200	R								NA			NA		1986
						From: Cul-de-Sac										
						To: 29-8946 Fairfax County Parkway Access Ramp										
(6070) Southrun Rd	0.42	4600	G	99%	1%	0%	0%	0%	0%	F	0.119	F	0.717	4900	G	2008
						From: 29-7035 Silverdale Rd; 29-2660										
						To: 29-6564 Ripped Creek Ct										
(6070) Southrun Rd	0.07	5800	G	99%	1%	0%	0%	0%	0%	F	0.129	F	0.739	6300	G	2008
						From: 29-6572 Great Lake Lane										
						To: 29-641 Pohick Rd										
(6070) Southrun Rd	0.57	8500	G	99%	1%	0%	0%	0%	0%	C	0.116	F	0.761	9200	G	2008
						From: Cul-de-Sac										
						To: Cul-de-Sac										
(6071) Diving Cliff Lane	0.09	160	R								NA			NA		11/29/2001
						From: 29-6072										
						To: 29-641 Pohick Rd										
(6071) Diving Cliff Lane	0.09	690	R								NA			NA		11/29/2001
						From: 29-6071 Diving Cliff Lane										
						To: 29-6073 Rolling Knoll Ct										
(6072) Magic Leaf Rd	0.29	470	R								NA			NA		01/29/2001
						From: 29-6073 Rolling Knoll Ct										
						To: 29-6074 Sunset Path Ct										
(6072) Magic Leaf Rd	0.15	480	R								NA			NA		11/29/2001
						From: 29-6074 Sunset Path Ct										
						To: 29-641 Pohick Rd										
(6072) Magic Leaf Rd	0.06	570	R								NA			NA		11/29/2001
						From: 29-641 Pohick Rd										
						To: Dead End										
(6072) Magic Leaf Rd	0.17	1400	R								NA			NA		11/29/2001
						From: Cul-de-Sac										
						To: 29-6072										
(6073) Rolling Knoll Ct	0.08	150	R								NA			NA		11/29/2001
						From: Cul-de-Sac										
						To: 29-6072										
(6074) Sunset Path Ct	0.08	130	R								NA			NA		11/29/2001
						From: Cul-de-Sac										
						To: 29-6072										
(6075) Goins St	0.07	490	R								NA			NA		1986
						From: 29-640 Gambrell Rd										
						To: 29-6076 Middle Valley Dr										
(6076) Middle Valley Dr	0.07	60	R								NA			NA		1986
						From: Dead End										
						To: 29-6075 Goins St										
(6076) Middle Valley Dr	0.07	420	R								NA			NA		1986
						From: 29-6075 Goins St										
						To: 29-6077 Young Ct										
(6076) Middle Valley Dr	0.14	230	R								NA			NA		12/16/2008
						From: 29-6077 Young Ct										
						To: 29-6080 Old Tree Ct										

Virginia Department of Transportation
Traffic Engineering Division
2008
Annual Average Daily Traffic Volume Estimates By Section of Route
Fairfax Maintenance Area

Route	Length	AADT	QA	4Tire	Bus	Truck				QC	K Factor	QK	Dir Factor	AAWDT	QW	Year
						2Axle	3+Axle	1Trail	2Trail							
Fairfax County																
(6076) Middle Valley Dr	0.13	80	R				From: 29-6080 Old Tree Ct				NA			NA		11/29/2001
							To: Dead End									
(6077) Young Ct	0.08	170	R				From: Cul-de-Sac				NA			NA		11/29/2001
							To: 29-6076 Middle Valley Dr									
(6078) Vogels Way	0.06	1600	R				From: 29-640 Gambrell Rd				NA			NA		12/16/2008
							To: 29-6079									
(6078) Vogels Way	0.24	560	R				From: 29-6767 Backlash Ct				NA			NA		1986
							To: 29-6768 Roundabout Way									
(6078) Vogels Way	0.05	1000	R				From: Dead End				NA			NA		12/16/2008
							To: 29-6078 Vogels Way									
(6079) Cloud Ct	0.09	230	R				From: 29-6078 Vogels Way				NA			NA		11/29/2001
							To: Dead End									
(6079) Candytuft Ct	0.12	170	R				From: 29-6076 Middle Valley Dr				NA			NA		11/29/2001
							To: Cul-de-Sac									
(6080) Old Tree Ct	0.04	270	R				From: 29-8245 John Way				NA			NA		11/27/2001
							To: 29-636 Hooes Rd									
(6081) Triple Ridge Dr	0.60	1700	R				From: 29-636 Hooes Rd				NA			NA		11/26/2001
							To: Cul-de-Sac									
(6081) Creekside Way	0.04	80	R				From: 29-636 Hooes Rd				NA			NA		11/26/2001
							To: Cul-de-Sac									
(6082) Woodlawn Way	0.06	170	R				From: 29-3661 Highwood Dr				NA			NA		11/26/2001
							To: Cul-de-Sac									
(6083) Grady Randall Ct	0.15	100	R				From: Cul-de-Sac				NA			NA		1986
							To: Cul-de-Sac									
(6084) Tina Lane	0.08	90	R				From: Cul-de-Sac				NA			NA		1997
							To: 29-6090 Ridge Dr									
(6085) Blue Heron Dr	0.06	460	R				From: 29-649 Annandale Rd				NA			NA		1986
							To: 29-2450 Beechview Dr									
(6085) Blue Heron Dr	0.06	680	R				From: 29-6087 Cedarbrooke Ct				NA			NA		1986
							To: 29-2352 Kenfig Dr South									
(6085) Blue Heron Dr	0.04	650	R				From: 29-2352 Kenfig Dr South				NA			NA		1997
							To: Cul-de-Sac									
(6086) Rose Glen Ct	0.08	70	R				From: 29-2450 Beechview Dr				NA			NA		1986
							To: Cul-de-Sac									
(6087) Cedarbrooke Ct	0.04	60	R				From: Cul-de-Sac				NA			NA		1997
							To: 29-6085 Blue Heron Dr									
(6088) Sparrow Point Ct	0.06	70	R				From: 29-6090 Ridge Dr				NA			NA		1997
							To: Cul-de-Sac									

Virginia Department of Transportation
Traffic Engineering Division
2008
Annual Average Daily Traffic Volume Estimates By Section of Route
Fairfax Maintenance Area

Route	Length	AADT	QA	4Tire	Bus	Truck				QC	K Factor	QK	Dir Factor	AAWDT	QW	Year
						2Axle	3+Axle	1Trail	2Trail							
Fairfax County																
(6089) Briar Hill Ct	0.09	110	R											NA		1997
(6090) Ridge Dr	0.10	3000	R											NA		10/19/2005
(6090) Ridge Dr	0.05	2600	R											NA		10/19/2005
(6090) Ridge Dr	0.15	3400	R											NA		10/19/2005
(6090) Ridge Dr	0.09	2100	R											NA		10/19/2005
(6090) Ridge Dr	0.03	2500	R											NA		10/19/2005
(6090) Ridge Dr	0.06	1600	R											NA		10/19/2005
(6090) Ridge Dr	0.04	1900	R											NA		10/19/2005
(6090) Ridge Dr	0.03	1200	R											NA		10/19/2005
(6090) Ridge Dr	0.10	1300	R											NA		10/19/2005
(6090) Ridge Dr	0.07	1100	R											NA		1997
(6090) Ridge Dr	0.30	1200	R											NA		1997
(6090) Ridge Dr	0.14	1500	R											NA		1997
(6090) Ridge Dr	0.24	1400	R											NA		1997
(6091) Weatherford Ct	0.27	270	R											NA		1997
(6092) Sandy Knoll Ct	0.05	50	R											NA		1997
(6093) Sunny Hill Ct	0.27	330	R											NA		1997
(6094) Baymeadow Ct	0.08	90	R											NA		1997
(6095) Bellamine Ct	0.16	150	R											NA		1997
(6096) Ursline Ct	0.06	60	R											NA		1997
(6097) Anna Maria Ct	0.10	120	R											NA		1997
(6098) Inglish Mill Dr	0.06	620	R											NA		09/19/2005

Virginia Department of Transportation
Traffic Engineering Division
2008
Annual Average Daily Traffic Volume Estimates By Section of Route
Fairfax Maintenance Area

Route	Length	AADT	QA	4Tire	Bus	-----Truck-----				QC	K Factor	QK	Dir Factor	AAWDT	QW	Year
						2Axle	3+Axle	1Trail	2Trail							
Fairfax County																
(6098) English Mill Dr	0.12	260	R			From: 29-5093 Walker Mill Rd					NA			NA		09/19/2005
(6098) English Mill Dr	0.31	100	R			From: 29-6099 Dougal Ct					NA			NA		1986
						To: Cul-de-Sac										
(6099) Dougal Ct	0.05	50	R			From: Cul-de-Sac					NA			NA		1996
						To: 29-6098 English Mill Dr										
(6100) Valleyfield Dr	0.17	1100	R			From: 29-6734 Scott St					NA			NA		12/03/2001
(6100) Valleyfield Dr	0.29	1600	R			From: 29-7091 Deerlee Dr					NA			NA		12/03/2001
(6100) Newington Forest Ave	0.08	5000	R			From: 29-636 Hooes Rd					NA			NA		11/27/2001
(6100) Newington Forest Ave	0.09	1600	R			From: 29-6118 Treasure Tree Ct					NA			NA		1986
(6100) Newington Forest Ave	0.30	4400	R			From: 29-6117 Cold Plain Lane					NA			NA		11/27/2001
(6100) Newington Forest Ave	0.06	1500	R			From: 29-6108 Winding Way Ct					NA			NA		1986
(6100) Newington Forest Ave	0.14	4100	R			From: 29-6115 Curving Creek Ct					NA			NA		11/28/2001
(6100) Newington Forest Ave	0.05	2600	R			From: 29-6106 Athena St					NA			NA		1986
(6100) Newington Forest Ave	0.22	5100	R			From: 29-6104 Summer Breeze Lane					NA			NA		11/27/2001
(6100) Newington Forest Ave	0.19	1400	R			From: 29-641 Pohick Rd					NA			NA		12/06/2001
(6100) Newington Forest Ave	0.09	220	R			From: 29-6825; 29-7545 Groveland Dr					NA			NA		12/06/2001
						To: Dead End										
(6101) Falling Leaf Rd	0.04	780	R			From: 29-6100					NA			NA		11/28/2001
(6101) Falling Leaf Rd	0.16	300	R			From: 29-6102 Cliff Rock Ct					NA			NA		11/28/2001
(6101) Falling Leaf Rd	0.03	9	R			From: 29-6103 Hill Stream Ct					NA			NA		1986
						To: Dead End										
(6102) Cliff Rock Ct	0.13	230	R			From: Cul-de-Sac					NA			NA		11/28/2001
						To: 29-6101 Falling Leaf Rd										
(6103) Hill Stream Ct	0.13	190	R			From: Cul-de-Sac					NA			NA		11/28/2001
						To: 29-6101 Falling Leaf Rd										
(6104) Summer Breeze Lane	0.05	1000	R			From: 29-6112 Rainbow Bridge Lane					NA			NA		12/16/2008
(6104) Summer Breeze Lane	0.09	1200	R			From: 29-6111 Yellow Leaf Ct					NA			NA		12/16/2008
(6104) Summer Breeze Lane	0.08	2400	R			From: 29-6105 Misty Blue Ct					NA			NA		11/28/2001
						To: 29-6100										
(6105) Misty Blue Ct	0.10	220	R			From: 29-6104 Summer Breeze Lane					NA			NA		11/28/2001
						To: Cul-de-Sac										

Virginia Department of Transportation
Traffic Engineering Division
2008
Annual Average Daily Traffic Volume Estimates By Section of Route
Fairfax Maintenance Area

Route	Length	AADT	QA	4Tire	Bus	Truck				QC	K Factor	QK	Dir Factor	AAWDT	QW	Year
						2Axle	3+Axle	1Trail	2Trail							
Fairfax County																
6106 Athena St	0.14	420	R				From: 29-6100					NA		NA		11/28/2001
6106 Athena St	0.05	370	R				To: 29-6107					NA		NA		06/21/2000
							From: 29-6108 Winding Way Ct									
6107 Marsh Ct	0.04	100	R				To: 29-6106 Athena St					NA		NA		11/28/2001
							From: Cul-de-Sac									
6108 Winding Way Ct	0.13	420	R				To: 29-6100					NA		NA		11/28/2001
6108 Winding Way Ct	0.05	260	R				From: 29-6110 Wind Song Ct					NA		NA		1986
6108 Winding Way Ct	0.17	210	R				To: 29-6109 Morning Star Ct					NA		NA		11/28/2001
6108 Winding Way Ct	0.05	110	R				From: 29-6106 Athena St					NA		NA		11/28/2001
							To: 29-6106									
6109 Morning Star Ct	0.11	110	R				From: Cul-de-Sac					NA		NA		11/28/2001
							To: 29-6108 Winding Way Ct									
6110 Wind Song Ct	0.04	100	R				From: 29-6108 Winding Way Ct					NA		NA		11/28/2001
							To: Cul-de-Sac									
6111 Yellow Leaf Ct	0.07	180	R				From: 29-6104 Summer Breeze Lane					NA		NA		11/28/2001
							To: Cul-de-Sac									
6112 Rainbow Bridge Lane	0.11	230	R				From: Dead End					NA		NA		11/28/2001
6112 Rainbow Bridge Lane	0.07	350	R				To: 29-6113 Gold Sky Ct					NA		NA		11/28/2001
6112 Rainbow Bridge Lane	0.10	1100	R				From: 29-6104 Summer Breeze Lane					NA		NA		11/28/2001
6112 Rainbow Bridge Lane	0.11	300	R				To: 29-6114 Winter Blue Ct					NA		NA		11/28/2001
							From: Dead End									
6113 Gold Sky Ct	0.04	100	R				From: Cul-de-Sac					NA		NA		11/28/2001
							To: 29-6112 Rainbow Bridge Lane									
6114 Winter Blue Ct	0.16	450	R				From: Cul-de-Sac					NA		NA		11/28/2001
							To: 29-6112 Rainbow Bridge Lane									
6115 Curving Creek Ct	0.05	300	R				From: Cul-de-Sac					NA		NA		06/21/2000
6115 Curving Creek Ct	0.10	1900	R				To: 29-6116 Rising Creek Lane					NA		NA		11/27/2001
							From: 29-6100									
6116 Rising Creek Lane	0.14	1200	R				To: Cul-de-Sac					NA		NA		11/27/2001
							From: 29-6115 Curving Creek Ct									
6117 Cold Plain Lane	0.05	220	R				From: 29-6100 Newington Forest Ave					NA		NA		11/27/2001
							To: Cold Plain Ct									
6117 Cold Plain Ct	0.14	240	R				From: Dead End					NA		NA		11/28/2001
							To: Cold Plain Lane									

Virginia Department of Transportation
Traffic Engineering Division
2008
Annual Average Daily Traffic Volume Estimates By Section of Route
Fairfax Maintenance Area

Route	Length	AADT	QA	4Tire	Bus	-----Truck-----				QC	K Factor	QK	Dir Factor	AAWDT	QW	Year
						2Axle	3+Axle	1Trail	2Trail							
Fairfax County																
(6117) Cold Plain Ct	0.13	NA										NA		NA		
(6118) Treasure Tree Ct	0.16	830	R									NA		NA		11/28/2001
(6119) Meadow Shire Lane	0.12	420	R									NA		NA		08/31/2005
(6119) Meadow Shire Lane	0.12	270	R									NA		NA		08/31/2005
(6120) Kelso Rd	0.08	20	R									NA		NA		1986
(6120) Kelso Rd	0.12	660	R									NA		NA		08/31/2005
(6121) Brian Jac Lane	0.19	120	R									NA		NA		1996
(6121) Brian Jac Lane	0.10	490	R									NA		NA		09/19/2005
(6121) Brian Jac Lane	0.32	630	R									NA		NA		09/17/2005
(6122) Trotting Horse Lane	0.09	850	R									NA		NA		08/31/2005
(6122) Trotting Horse Lane	0.11	1300	R									NA		NA		08/31/2005
(6122) Trotting Horse Lane	0.12	970	R									NA		NA		08/31/2005
(6122) Trotting Horse Lane	0.27	840	R									NA		NA		08/31/2005
(6122) Trotting Horse Lane	0.08	770	R									NA		NA		08/31/2005
(6123) Dapple Grey Ct	0.15	110	R									NA		NA		1996
(6124) Fairpine Lane	0.18	400	R									NA		NA		08/31/2005
(6124) Fairpine Lane	0.09	1200	R									NA		NA		05/22/2002
(6125) Locust Hill Dr	0.05	90	R									NA		NA		1996
(6125) Locust Hill Dr	0.31	530	R									NA		NA		08/31/2005
(6125) Locust Hill Dr	0.39	780	R									NA		NA		08/31/2005
(6126) San Jose Dr	0.09	260	R									NA		NA		1996

Virginia Department of Transportation
Traffic Engineering Division
2008
Annual Average Daily Traffic Volume Estimates By Section of Route
Fairfax Maintenance Area

Route	Length	AADT	QA	4Tire	Bus	Truck				QC	K Factor	QK	Dir Factor	AAWDT	QW	Year
						2Axle	3+Axle	1Trail	2Trail							
Fairfax County																
(6127) Brussels Ct	0.12	150	R								NA			NA		1996
(6127) Brussels Ct	0.04	70	R								NA			NA		1996
(6128) Cutwater Ct	0.04	80	R								NA			NA		1996
(6129) Halyard Lane	0.04	70	R								NA			NA		1996
(6130) Freshaire Dr	0.07	230	R								NA			NA		12/15/2008
(6130) Freshaire Dr	0.07	240	R								NA			NA		1986
(6130) Freshaire Dr	0.07	100	R								NA			NA		12/15/2008
(6130) Freshaire Dr	0.07	160	R								NA			NA		1986
(6131) Huxley Ct	0.04	40	R								NA			NA		1986
(6132) Grass Valley Ct	0.05	60	R								NA			NA		1986
(6133) Kesley Ct	0.05	40	R								NA			NA		1986
(6134) Tailcoat Ct	0.10	60	R								NA			NA		1986
(6135) Newell Ct	0.06	70	R								NA			NA		1986
(6136) Hayload Ct	0.07	70	R								NA			NA		1986
(6136) Hayload Ct	0.03	30	R								NA			NA		1986
(6137) Flower Tuft Ct	0.04	80	R								NA			NA		1986
(6138) Hamor Lane	0.20	180	R								NA			NA		12/15/2008
(6139) Hanks Pl	0.20	180	R								NA			NA		12/15/2008
(6140) Evangel Dr	0.13	110	R								NA			NA		1986
(6141) Woody Lane	0.15	140	R								NA			NA		1996

Virginia Department of Transportation
Traffic Engineering Division
2008
Annual Average Daily Traffic Volume Estimates By Section of Route
Fairfax Maintenance Area

Route	Length	AADT	QA	4Tire	Bus	Truck				QC	K Factor	QK	Dir Factor	AAWDT	QW	Year
						2Axle	3+Axle	1Trail	2Trail							
Fairfax County																
6142 Westwood Forest Dr	0.14	230	R									NA		NA		1997
6143 Cervantes Lane	0.03	810	R									NA		NA		12/05/2001
6143 Cervantes Lane	0.08	510	R									NA		NA		12/05/2001
6143 Cervantes Lane	0.07	650	R									NA		NA		12/05/2001
6144 Fishermans Lane	0.05	70	R									NA		NA		12/03/2001
6144 Fishermans Lane	0.22	620	R									NA		NA		12/03/2001
6145 Modisto Lane	0.22	320	R									NA		NA		12/03/2001
6145 Modisto Lane	0.04	740	R									NA		NA		1986
6145 Modisto Lane	0.06	590	R									NA		NA		12/05/2001
6145 Modisto Lane	0.04	60	R									NA		NA		12/03/2001
6146 Paloma Lane	0.07	150	R									NA		NA		12/03/2001
6146 Paloma Lane	0.09	350	R									NA		NA		12/05/2001
6146 Paloma Lane	0.06	100	R									NA		NA		12/03/2001
6147 Paloma Ct	0.12	170	R									NA		NA		12/03/2001
6148 Cervantes Ct	0.16	270	R									NA		NA		12/05/2001
6148 Cervantes Ct	0.09	150	R									NA		NA		12/03/2001
6149 Octavia Ct	0.05	90	R									NA		NA		12/05/2001
6149 Octavia Ct	0.06	180	R									NA		NA		12/05/2001
6149 Octavia Ct	0.16	240	R									NA		NA		12/03/2001
6150 Huber Ct	0.05	180	R									NA		NA		10/31/2001
6150 Huber Ct	0.11	90	R									NA		NA		10/31/2001
6151 Blarney Stone Dr	0.23	680	R									NA		NA		12/16/2008

Virginia Department of Transportation
Traffic Engineering Division
2008
Annual Average Daily Traffic Volume Estimates By Section of Route
Fairfax Maintenance Area

Route	Length	AADT	QA	4Tire	Bus	-----Truck-----				QC	K Factor	QK	Dir Factor	AAWDT	QW	Year
						2Axle	3+Axle	1Trail	2Trail							
Fairfax County																
6152 Rosewood Hill Dr	0.05	70	R								NA			NA		1996
6152 Rosewood Hill Dr	0.53	610	R								NA			NA		08/30/2005
6152 Pennycress Lane	0.14	560	R								NA			NA		08/30/2005
6153 Chase Hill Ct	0.16	190	R								NA			NA		1996
6154 Country Creek Rd; Virgi	0.79	11000	G	99%	1%	1%	0%	0%	0%	C	NA			12000	G	2008
6155 Bentonbrook Dr	0.13	400	R								NA			NA		09/13/2001
6155 Bentonbrook Dr	0.25	590	R								NA			NA		09/13/2001
6156 Edenderry Dr	0.11	190	R								NA			NA		09/13/2001
6156 Edenderry Dr	0.05	290	R								NA			NA		09/13/2001
6156 Edenderry Dr	0.07	70	R								NA			NA		09/13/2001
6157 Tydfil Ct	0.17	160	R								NA			NA		08/14/2001
6158 Queens Wood Dr	0.11	490	R								NA			NA		1986
6158 Queens Wood Dr	0.18	390	R								NA			NA		01/28/2002
6158 Queens Wood Dr	0.05	80	R								NA			NA		01/22/2002
6159 Harrowhill Lane	0.08	990	R								NA			NA		01/22/2002
6159 Harrowhill Lane	0.36	300	R								NA			NA		01/22/2002
6160 Joshua Davis Ct	0.05	40	R								NA			NA		1986
6161 Hill Cumorah Dr	0.06	130	R								NA			NA		1986
6162 New Church Ct	0.11	50	R								NA			NA		1986
6163 Heathwood Ct	0.07	610	R								NA			NA		01/28/2002
6163 Heathwood Ct	0.05	90	R								NA			NA		01/22/2002

Virginia Department of Transportation
Traffic Engineering Division
2008
Annual Average Daily Traffic Volume Estimates By Section of Route
Fairfax Maintenance Area

Route	Length	AADT	QA	4Tire	Bus	-----Truck-----				QC	K Factor	QK	Dir Factor	AAWDT	QW	Year
						2Axle	3+Axle	1Trail	2Trail							
Fairfax County																
6164 Courthouse Woods Ct	0.14	160	R			From: Cul-de-Sac					NA			NA		1997
						To: 29-783										
6165 Oakton Glen Dr	0.17	1300	R			From: SR 123 Chain Bridge Rd					NA			NA	1997	
						To: 29-6166 Glencroft Rd										
6165 Oakton Glen Dr	0.35	930	R			From: 29-6167					NA			NA	1997	
						To: 29-2068										
6165 Oakton Glen Dr	0.07	620	R			From: 29-2068					NA			NA	1997	
						To: Cul-de-Sac										
6165 Oakton Glen Dr	0.10	120	R			From: Cul-de-Sac					NA			NA	1997	
						To: Cul-de-Sac										
6166 Glencroft Rd	0.17	NA				From: 29-7039 Oakley Ct					NA			NA		
						To: 29-7038 Glencroft Ct										
6166 Glencroft Rd	0.08	190	R			From: 29-6165 Oakton Glen Rd					NA			NA	1997	
						To: 29-6165 Oakton Glen Rd										
6166 Glencroft Rd	0.23	410	R			From: 29-6165 Oakton Glen Dr					NA			NA	1997	
						To: Cul-de-Sac										
6167 Glenoak Ct	0.06	70	R			From: Cul-de-Sac					NA			NA	1997	
						To: Cul-de-Sac										
6168 Oakledge Ct	0.15	200	R			From: 29-2068					NA			NA	1997	
						To: 29-5130 Paynes Church Dr										
6169 Kipp Ct	0.13	1600	R			From: 29-654 Zion Dr					NA			NA	1986	
						To: Cul-de-Sac										
6170 Saint Helena Dr	0.32	120	R			From: 0.19 ME 29-7049					NA			NA	1997	
						To: 29-5453										
6170 Saint Helena Dr	0.09	310	R			From: 29-665; 29-5975					NA			NA	06/21/2005	
						To: 29-665 Waples Mill Rd										
6171 Fairfax Ridge Rd	0.37	2800	R			From: 29-2602 Jackson St					NA			NA	01/22/2002	
						To: Cul-de-Sac										
6172 Dove Nest Ct	0.06	70	R			From: 29-2602 Jackson St					NA			NA	01/22/2002	
						To: Cul-de-Sac										
6173 Willow Pond Lane	0.10	650	R			From: 29-6177 Bakersville Lane					NA			NA	1986	
						To: Cul-de-Sac										
6173 Willow Pond Lane	0.09	190	R			From: 29-5825 Mount Burnside Way					NA			NA	01/22/2002	
						To: Cul-de-Sac										
6174 Wax Myrtle Ct	0.11	100	R			From: Cul-de-Sac					NA			NA	1986	
						To: Cul-de-Sac										
6175 Fox Lair Dr	0.03	40	R			From: Dead End					NA			NA	1986	
						To: 29-5825 Mount Burnside Way										
6175 Fox Lair Dr	0.16	400	R			From: 29-6176 De Soto St					NA			NA	1986	
						To: Dead End										
6175 Fox Lair Dr	0.11	310	R			From: Dead End					NA			NA	1986	
						To: Dead End										

Virginia Department of Transportation
 Traffic Engineering Division
 2008
 Annual Average Daily Traffic Volume Estimates By Section of Route
 Fairfax Maintenance Area

Route	Length	AADT	QA	4Tire	Bus	-----Truck-----				QC	K Factor	QK	Dir Factor	AAWDT	QW	Year
						2Axle	3+Axle	1Trail	2Trail							
Fairfax County																
(6176) De Soto St	0.09	140	R				From: 29-6175 Fox Lair Dr				NA			NA		1986
(6176) De Soto St	0.08	NA					To: 29-7622 De Soto Ct				NA			NA		
(6177) Bakersville Lane	0.02	510	R				To: 29-3647 Lake Braddock Dr				NA			NA		
(6177) Bakersville Lane	0.21	NA					From: 29-6173 Willow Pond Lane				NA			NA		
(6177) Bakersville Lane	0.21	NA					To: 0.02 MN 29-6173				NA			NA		
(6178) Beverly Park Dr	0.05	130	R				To: 29-3647 Lake Braddock Dr				NA			NA		
(6178) Beverly Park Dr	0.21	710	R				From: Cul-de-Sac				NA			NA		1986
(6178) Beverly Park Dr	0.21	710	R				To: 29-6179 Belinger Ct				NA			NA		1986
(6178) Beverly Park Dr	0.11	1600	R				To: 29-1393 Lavender Lane				NA			NA		1986
(6179) Belinger Ct	0.03	60	R				To: 29-636; 29-6795				NA			NA		
(6179) Belinger Ct	0.03	60	R				From: Cul-de-Sac				NA			NA		1986
(6179) Belinger Ct	0.18	480	R				To: 29-6178 Beverly Park Dr				NA			NA		1986
(6180) Live Oak Dr	0.03	170	R				To: 29-1393 Lavender Lane				NA			NA		
(6180) Live Oak Dr	0.15	50	R				From: FR-269 Live Oak Dr				NA			NA		1997
(6180) Live Oak Dr	0.15	50	R				To: 29-6181 Rivercrest Dr				NA			NA		1997
(6181) Rivercrest Dr	0.23	130	R				To: Cul-de-Sac				NA			NA		1997
(6182) Heather Hill Lane	0.04	220	R				From: 29-6180 Live Oak Dr				NA			NA		1997
(6182) Heather Hill Lane	0.05	150	R				To: 29-686 Balls Hill Rd				NA			NA		1997
(6183) Salt Meadow Lane	0.09	90	R				To: 29-6183 Salt Meadow Lane				NA			NA		1997
(6183) Salt Meadow Lane	0.04	60	R				To: 29-6184 Heather Hill Ct				NA			NA		1997
(6184) Heather Hill Ct	0.05	80	R				From: Dead End				NA			NA		1997
(6184) Heather Hill Ct	0.06	70	R				To: 29-6182 Heather Hill Lane				NA			NA		1997
(6185) Karmich St	0.21	200	R				To: Dead End				NA			NA		10/23/2001
(6185) Karmich St	0.11	130	R				From: 29-6182 Heather Hill Lane				NA			NA		1986
(6186) Wendy Ann Ct	0.06	60	R				To: 29-641; 29-6197				NA			NA		10/23/2001
(6186) Wendy Ann Ct	0.06	60	R				From: Cul-de-Sac				NA			NA		10/23/2001
(6186) Wendy Ann Ct	0.06	60	R				To: 29-641 Fairfax County Pkwy				NA			NA		10/23/2001

Virginia Department of Transportation
Traffic Engineering Division
2008
Annual Average Daily Traffic Volume Estimates By Section of Route
Fairfax Maintenance Area

Route	Length	AADT	QA	4Tire	Bus	-----Truck-----				QC	K Factor	QK	Dir Factor	AAWDT	QW	Year
						2Axle	3+Axle	1Trail	2Trail							
Fairfax County																
(6187) Piney Branch Rd	0.29	90	R								NA		NA			1986
(6187) Piney Branch Rd	0.43	4900	R								NA		NA			04/30/2003
(6188) Woodbury Knoll Ct	0.06	48	R								NA		NA			10/23/2001
(6188) Woodbury Woods Ct	0.06	290	R								NA		NA			10/23/2001
(6188) Woodbury Woods Ct	0.09	180	R								NA		NA			10/23/2001
(6189) Woodbury Woods Pl	0.04	40	R								NA		NA			1986
(6190) Wayfarer Dr	0.04	40	R								NA		NA			07/05/2000
(6190) Wayfarer Dr	0.21	590	R								NA		NA			11/07/2001
(6191) Daysailer Dr	0.37	480	R								NA		NA			11/07/2001
(6192) Karmich Ct	0.08	40	R								NA		NA			10/23/2001
(6193) Fariba Ct	0.13	140	R								NA		NA			1997
(6194) Myra Dr	0.06	20	R								NA		NA			1996
(6194) Myra Dr	0.09	140	R								NA		NA			1996
(6194) Myra Dr	0.11	80	R								NA		NA			1996
(6195) Wiesman Ct	0.09	100	R								NA		NA			1996
(6196) Edward Dr	0.18	90	R								NA		NA			1986
(6197) Roberts Pkwy	0.31	12000	G	99%	0%	1%	0%	0%	0%	F	0.094	F	0.506	13000	G	2008
(6197) Roberts Pkwy	0.22	13000	G	99%	0%	1%	0%	0%	0%	F	0.096	F	0.534	14000	G	2008
(6197) Roberts Pkwy	0.69	21000	G	99%	0%	1%	0%	0%	0%	C	0.096	F	0.593	22000	G	2008
(6198) Timberly Lane	0.32	690	R								NA		NA			1997
(6198) Timberly Lane	0.04	430	R								NA		NA			1997

Virginia Department of Transportation
Traffic Engineering Division
2008
Annual Average Daily Traffic Volume Estimates By Section of Route
Fairfax Maintenance Area

Route	Length	AADT	QA	4Tire	Bus	Truck				QC	K Factor	QK	Dir Factor	AAWDT	QW	Year
						2Axle	3+Axle	1Trail	2Trail							
Fairfax County																
(6199) Timberly Ct	0.13	130	R											NA		1997
(6200) Blueridge View Dr	0.03	860	R											NA		08/24/2000
(6200) Blueridge View Dr	0.24	640	R											NA		1986
(6201) Secret Hollow Lane	0.13	130	R											NA		08/24/2000
(6201) Secret Hollow Lane	0.18	80	R											NA		08/24/2000
(6202) Martins Hundred Dr	0.42	NA												NA		
(6202) Hidden Canyon Rd	0.56	8	R											NA		08/24/2000
(6202) Hidden Canyon Rd	0.03	410	R											NA		11/07/2001
(6202) Hidden Canyon Rd	0.05	500	R											NA		11/07/2001
(6202) Hidden Canyon Rd	0.04	470	R											NA		10/23/2001
(6202) Hidden Canyon Rd	0.02	490	R											NA		10/23/2001
(6202) Hidden Canyon Rd	0.11	860	R											NA		10/23/2001
(6202) Hidden Canyon Rd	0.32	410	R											NA		10/23/2001
(6203) Riverland Run	0.09	60	R											NA		08/24/2000
(6203) Riverland Run	0.05	10	R											NA		08/24/2000
(6204) Knoll View Pl	0.11	110	R											NA		08/24/2000
(6205) Misty Meadow Way	0.04	40	R											NA		08/24/2000
(6206) Whispering Glen Ct	0.04	60	R											NA		08/24/2000
(6207) Harmony Hill Ct	0.10	120	R											NA		08/24/2000
(6208) Bishopsgate Way	0.70	60	R											NA		1996
(6209) Tottenham Lane	0.11	240	R											NA		09/17/2005

Virginia Department of Transportation
 Traffic Engineering Division
 2008
 Annual Average Daily Traffic Volume Estimates By Section of Route
 Fairfax Maintenance Area

Route	Length	AADT	QA	4Tire	Bus	-----Truck-----				QC	K Factor	QK	Dir Factor	AAWDT	QW	Year
						2Axle	3+Axle	1Trail	2Trail							
Fairfax County																
6210 Bishopsgate Ct	0.06	70	R			From: Cul-de-Sac				NA				NA		1996
						To: 29-6208 Bishopsgate Way										
6211 Burywood Lane	0.24	230	R			From: Cul-de-Sac				NA				NA	1996	
						To: 29-6208 Bishopsgate Way										
6211 Burywood Lane	0.17	120	R			From: 29-6208 Bishopsgate Way				NA				NA	1996	
						To: Cul-de-Sac										
6212 Silkwood Ct	0.26	NA				From: Cul-de-Sac				NA				NA		
						To: 29-671 Vale Rd										
6213 Green Holly Springs Lan	0.06	140	R			From: 29-6212 Silkwood Ct				NA				NA	08/16/2005	
						To: 29-6214 Green Holly Springs Ct										
6214 Green Holly Springs Ct	0.14	200	R			From: Cul-de-Sac				NA				NA	05/22/2002	
						To: 29-6821 Center Ridge Dr										
6215 Willard Rd	0.73	14000	G	97%	1%	1%	0%	1%	0%	C	0.095	F	0.507	15000	G	2008
6215 Willard Rd	0.06	9400	R													1987
6215 Willard Rd	0.13	3700	R													1986
6215 Willard Rd	0.23	1800	R													1986
6216 Henninger Ct	0.20	1100	R													1986
6217 Hazel Park Ct	0.11	1700	R													1986
6218 Holly Spring Dr	0.17	520	R													09/09/1999
6218 Holly Spring Dr	0.09	790	R													09/09/1999
6218 Holly Spring Dr	0.09	940	R													09/09/1999
6219 Holly Run Ct	0.05	48	R													1996
6220 Holly Knoll Dr	0.12	27000	G	99%	0%	0%	0%	0%	0%	F	NA		30000	G	2008	
																From: SR 7 Leesburg Pike
6220 Holly Knoll Dr	0.74	29000	G	99%	0%	0%	0%	0%	0%	C	NA		32000	G	2008	
																From: 29-6221 Cup Leaf Holly Court
6221 Cup Leaf Holly Court	0.18	610	R													08/16/2005
6221 Cup Leaf Holly Court	0.40	NA														
6222 Holly Knoll Cir	0.28	330	R													09/09/1999
6222 Holly Knoll Cir	0.28	330	R													09/09/1999
6222 Holly Knoll Cir	0.28	330	R													09/09/1999
6222 Holly Knoll Cir	0.28	330	R													09/09/1999

Virginia Department of Transportation
Traffic Engineering Division
2008
Annual Average Daily Traffic Volume Estimates By Section of Route
Fairfax Maintenance Area

Route	Length	AADT	QA	4Tire	Bus	Truck				QC	K Factor	QK	Dir Factor	AAWDT	QW	Year
						2Axle	3+Axle	1Trail	2Trail							
Fairfax County																
6222 Holly Knoll Cir	0.38	410	R								NA			NA		09/09/1999
6223 Cardinal Holly Ct	0.05	20	R								NA			NA		1996
6224 Rolling Holly Dr	0.24	2500	R								NA			NA		09/09/1999
6224 Rolling Holly Dr	0.18	1200	R								NA			NA		09/09/1999
6224 Rolling Holly Dr	0.13	420	R								NA			NA		09/09/1999
6224 Rolling Holly Dr	0.11	48	R								NA			NA		09/09/1999
6225 Butter Churn Dr	0.11	NA									NA			NA		
6225 Butter Churn Dr	0.08	810	R								NA			NA		06/21/2005
6225 Butter Churn Dr	0.09	1100	R								NA			NA		06/21/2005
6225 Butter Churn Dr	0.06	830	R								NA			NA		1997
6225 Butter Churn Dr	0.07	730	R								NA			NA		1997
6225 Butter Churn Dr	0.06	120	R								NA			NA		07/28/2005
6225 Butter Churn Dr	0.06	140	R								NA			NA		07/28/2005
6226 Butter Churn Ct	0.04	50	R								NA			NA		1996
6227 Forty Oaks Dr	0.02	8	R								NA			NA		1997
6227 Forty Oaks Dr	0.03	70	R								NA			NA		1997
6227 Forty Oaks Dr	0.05	850	R								NA			NA		1997
6227 Forty Oaks Dr	0.08	960	R								NA			NA		1997
6227 Forty Oaks Dr	0.08	1200	R								NA			NA		1997
6227 Forty Oaks Dr	0.12	350	R								NA			NA		07/14/2005
6228 Rock Chapel Rd	0.18	160	R								NA			NA		1996
6228 Rock Chapel Rd	0.04	290	R								NA			NA		07/21/2005
6228 Rock Chapel Rd	0.08	400	R								NA			NA		07/21/2005

Virginia Department of Transportation
Traffic Engineering Division
2008
Annual Average Daily Traffic Volume Estimates By Section of Route
Fairfax Maintenance Area

Route	Length	AADT	QA	4Tire	Bus	-----Truck-----				QC	K Factor	QK	Dir Factor	AAWDT	QW	Year
						2Axle	3+Axle	1Trail	2Trail							
Fairfax County																
(6228) Rock Chapel Rd	0.13	700	R				From: 29-6827 Browns Mill Dr					NA		NA		07/21/2005
(6228) Rock Chapel Rd	0.06	150	R				To: 29-6227 SOUTH					NA		NA		07/21/2005
(6228) Rock Chapel Rd	0.13	310	R				From: 29-6229 Stone Church Ct					NA		NA		07/21/2005
(6228) Rock Chapel Rd	0.05	60	R				To: 29-6227 NORTH					NA		NA		1986
(6228) Rock Chapel Rd	0.02	590	R				From: 0.05 ME 29-6227 0.05 ME 29-6337					NA		NA		07/21/2005
(6229) Stone Church Ct	0.03	30	R				To: 29-7220 E, Cliff Edge Dr					NA		NA		1986
(6230) Walker Lake Dr	0.53	250	R				From: Cul-de-Sac					NA		NA		1996
(6231) Falcon Ridge Rd	0.44	140	R				To: 29-6228 Rock Chapel Rd					NA		NA		1986
(6231) Falcon Ridge Rd	0.37	140	R				From: Cul-de-Sac					NA		NA		1986
(6232) Wilbur Ct	0.08	140	R				To: 29-603 Beach Mill Rd					NA		NA		12/03/2001
(6233) Norwegian Mill Ct	0.11	110	R				From: 29-8032 Harewood Ct					NA		NA		05/22/2002
(6234) Schindel Ct	0.06	40	R				To: 29-8277 Windy Hollow Rd					NA		NA		1996
(6235) Riva Ridge Dr	0.16	790	R				From: 29-4521 Huntsman Blvd					NA		NA		09/13/2005
(6235) Riva Ridge Dr	0.14	860	R				To: Cul-de-Sac					NA		NA		09/13/2005
(6235) Riva Ridge Dr	0.26	780	R				From: 29-5977 History Dr					NA		NA		09/13/2005
(6235) Riva Ridge Dr	0.69	710	R				To: Cul-de-Sac					NA		NA		09/13/2005
(6236) Kettle Pond Lane	0.30	190	R				From: 29-6235 Riva Ridge Dr					NA		NA		1996
(6237) Morningwood Lane	0.12	170	R				To: SR 7 Leesburg Pike					NA		NA		1996
(6237) Morningwood Lane	0.07	47	R				From: 29-6236 Kettle Pond Lane					NA		NA		1996
(6238) Wynkoop Dr	0.19	160	R				To: 29-6237 Morningwood Lane					NA		NA		1996
(6238) Wynkoop Dr	0.04	300	R				From: 29-6234 Schindel Ct					NA		NA		09/13/2005
							To: 29-6238 Wynkoop Dr					NA		NA		
							From: Dead End					NA		NA		
							To: 29-6235 Riva Ridge Dr					NA		NA		
							From: 29-6235 Riva Ridge Dr					NA		NA		
							To: 0.12 ME 29-6235					NA		NA		
							From: Cul-de-Sac					NA		NA		
							To: Dead End					NA		NA		
							From: 29-6240 Van Dusen Ct					NA		NA		
							To: 29-6235 Riva Ridge Dr					NA		NA		

Virginia Department of Transportation
Traffic Engineering Division
2008
Annual Average Daily Traffic Volume Estimates By Section of Route
Fairfax Maintenance Area

Route	Length	AADT	QA	4Tire	Bus	-----Truck-----				QC	K Factor	QK	Dir Factor	AAWDT	QW	Year
						2Axle	3+Axle	1Trail	2Trail							
Fairfax County																
(6238) Wynkoop Dr	0.22	980	R			From: 29-6235 Riva Ridge Dr					NA			NA		09/13/2005
(6238) Wynkoop Dr	0.04	1200	R			From: 29-6239 McMillen Ct					NA			NA		09/13/2005
						To: 29-674 Springvale Rd										
(6239) McMillen Ct	0.12	140	R			From: Cul-de-Sac					NA			NA		1996
						To: 29-6238 Wynkoop Dr										
(6240) Van Dusen Ct	0.07	70	R			From: 29-6238 Wynkoop Dr					NA			NA		1996
						To: Cul-de-Sac										
(6241) Kedge Dr	0.12	820	R			From: 29-673 Lawyers Rd					NA			NA		10/05/2005
(6241) Kedge Dr	0.11	360	R			From: 29-4392 Meadow Valley Dr					NA			NA		10/05/2005
(6241) Kedge Dr	0.13	180	R			From: 29-6242 Kedge Ct					NA			NA		1996
						To: Cul-de-Sac										
(6242) Kedge Ct	0.06	100	R			From: Cul-de-Sac					NA			NA		1996
						To: 29-6241 Kedge Dr										
(6243) Maritime Ct	0.14	210	R			From: Cul-de-Sac					NA			NA		12/03/2001
						To: 29-6295 Maritime Lane										
(6244) Woodland Ridge Dr	0.09	90	R			From: Cul-de-Sac					NA			NA		1986
(6244) Woodland Ridge Dr	0.10	250	R			From: 29-5402					NA			NA		1986
(6244) Woodland Ridge Dr	0.13	6200	R			From: 29-6245					NA			NA		04/10/2003
						To: Cul-de-Sac										
(6245) Woodland Ridge Ct	0.09	90	R			From: Cul-de-Sac					NA			NA		1986
						To: 29-6244 Woodland Ridge Dr										
(6246)	0.03	20	R			From: Dead End					NA			NA		09/08/2000
(6246)	0.03	10	R			From: 29-6247					NA			NA		09/08/2000
						To: Dead End										
(6247)	0.01	40	R			From: 29-6246					NA			NA		09/08/2000
						To: SR 28 Centreville Rd										
(6248) Walnut Knoll Dr	0.16	140	R			From: Cul-de-Sac					NA			NA		1986
						To: 29-636 Hooes Rd										
(6249) Wind Haven Way	0.21	60	R			From: 29-677 Meadowlark Rd					NA			NA		1986
						To: Cul-de-Sac										
(6250) Shellbark Pl	0.07	110	R			From: 29-5389					NA			NA		1996
						To: Cul-de-Sac										
(6251) Powells Tavern Pl	0.05	100	R			From: Dead End					NA			NA		1996
						To: 29-5389										

Virginia Department of Transportation
Traffic Engineering Division
2008
Annual Average Daily Traffic Volume Estimates By Section of Route
Fairfax Maintenance Area

Route	Length	AADT	QA	4Tire	Bus	-----Truck-----				QC	K Factor	QK	Dir Factor	AAWDT	QW	Year
						2Axle	3+Axle	1Trail	2Trail							
Fairfax County																
(6251) Powells Tavern Pl	0.08	1300	R				29-5389				NA			NA		07/18/2005
(6251) Powells Tavern Pl	0.42	1300	R				29-6253 Reams Station Pl				NA			NA		07/18/2005
(6251) Powells Tavern Pl	0.54	5400	R				29-8530 Stone Mountain Ct				NA			NA		06/21/2005
							SR 228 Dranesville Rd									
(6252) Longleaf Lane	0.07	190	R				Dead End				NA			NA		1996
(6252) Longleaf Lane	0.09	140	R				29-5389				NA			NA		07/21/2005
(6252) Longleaf Lane	0.21	220	R				29-6256 Briery River Ter				NA			NA		07/21/2005
							29-5380 Hiddenbrook Dr									
(6253) Reams Station Pl	0.04	90	R				Loudoun County Line				NA			NA		1996
							29-6251 Powells Tavern Pl									
(6254) Sayers Creek Lane	0.10	150	R				Dead End				NA			NA		1996
(6254) Sayers Creek Lane	0.09	180	R				29-5380 Hiddenbrook Dr				NA			NA		07/21/2005
(6254) Sayers Creek Lane	0.07	120	R				29-5381 Millikens Bend Rd				NA			NA		07/21/2005
							29-6255 Old Dorm Pl									
(6255) Old Dorm Pl	0.06	100	R				Dead End				NA			NA		1996
(6255) Old Dorm Pl	0.04	60	R				29-6254				NA			NA		1996
							Dead End									
(6256) Briery River Ter	0.05	70	R				Dead End				NA			NA		1996
(6256) Briery River Ter	0.08	100	R				29-6252 Longleaf Lane				NA			NA		1996
							Dead End									
(6257) Whitefur Lane	0.06	100	R				Cul-de-Sac				NA			NA		1996
							29-5389									
(6258) Builders Rd	0.12	120	R				Cul-de-Sac				NA			NA		1996
(6258) Builders Rd	0.06	210	R				29-6277 Winterwood Pl				NA			NA		07/25/2005
(6258) Builders Rd	0.05	340	R				29-6276 Attorney Ct				NA			NA		07/25/2005
(6258) Builders Rd	0.10	870	R				29-5380 Hiddenbrook Dr				NA			NA		07/25/2005
(6258) Builders Rd	0.07	1700	R				29-5389				NA			NA		07/26/2005
(6258) Builders Rd	0.04	2100	R				29-6262				NA			NA		07/26/2005
(6258) Builders Rd	0.03	2300	R				29-6261 E, Nathan Lane				NA			NA		07/26/2005
(6258) Builders Rd	0.10	2700	R				29-6261 W, Nathan Lane				NA			NA		07/26/2005
							29-6259									

Virginia Department of Transportation
Traffic Engineering Division
2008
Annual Average Daily Traffic Volume Estimates By Section of Route
Fairfax Maintenance Area

Route	Length	AADT	QA	4Tire	Bus	-----Truck-----				QC	K Factor	QK	Dir Factor	AAWDT	QW	Year
						2Axle	3+Axle	1Trail	2Trail							
Fairfax County																
(6258) Builders Rd	0.04	5500	R				From: 29-6259				NA			NA		07/26/2005
(6258) Builders Rd	0.04	590	R				To: 29-679 Crestview Dr				NA			NA		07/26/2005
(6258) Builders Rd	0.04	590	R				To: 29-6714 Whitewood Lane				NA			NA		07/26/2005
(6259) Fantasia Circle	0.07	40	R				From: Cul-de-Sac				NA			NA		1986
(6259) Fantasia Circle	0.07	240	R				To: 29-6270 Eldridge Lane				NA			NA		08/10/2005
(6259) Fantasia Circle	0.05	340	R				To: 29-6260 Taustin Lane				NA			NA		08/10/2005
(6259) Fantasia Dr	0.23	1800	R				To: 29-6258 Builders Rd				NA			NA		08/10/2005
(6259) Fantasia Dr	0.28	1700	R				To: 29-7330 Flagship Ave				NA			NA		08/10/2005
(6259) Fantasia Dr	0.20	980	R				To: 0.08 MN 29-5389				NA			NA		08/10/2005
(6259) Fantasia Dr	0.14	340	R				To: 29-5380 Hiddenbrook Dr				NA			NA		08/10/2005
(6259) Fantasia Dr	0.06	80	R				To: 29-6278 Little Stones Lane				NA			NA		08/10/2005
(6259) Fantasia Dr	0.04	30	R				To: 29-6279 Bayou Dr				NA			NA		1996
(6259) Fantasia Dr	0.04	30	R				To: Dead End				NA			NA		1996
(6260) Taustin Lane	0.26	310	R				From: 29-6259				NA			NA		07/14/2005
(6260) Taustin Lane	0.26	310	R				To: 29-5389				NA			NA		07/14/2005
(6261) Nathan Lane	0.16	1100	R				From: 29-5389				NA			NA		06/26/2005
(6261) Nathan Lane	0.05	370	R				To: 29-6258				NA			NA		07/18/2005
(6261) Nathan Lane	0.06	310	R				To: 29-6263 Nathan Ct				NA			NA		07/18/2005
(6261) Nathan Lane	0.06	310	R				To: 29-6264 Scranton Ct				NA			NA		07/18/2005
(6261) Nathan Lane	0.04	240	R				To: 29-6271 Lady Fairfax Cir				NA			NA		07/18/2005
(6261) Nathan Lane	0.11	NA					To: Cul-de-Sac				NA			NA		
(6262) Builders Court	0.04	40	R				From: Dead End				NA			NA		1997
(6262) Builders Court	0.04	40	R				To: 29-6258 Builders Rd				NA			NA		1997
(6262) Permit Court	0.13	110	R				To: Cul-de-Sac				NA			NA		1997
(6263) Nathan Ct	0.06	80	R				From: Cul-de-Sac				NA			NA		1997
(6263) Nathan Ct	0.06	80	R				To: 29-6261 Nathan Lane				NA			NA		1997
(6264) Scranton Ct	0.06	80	R				From: Cul-de-Sac				NA			NA		1997
(6264) Scranton Ct	0.06	80	R				To: 29-6261 Nathan Lane				NA			NA		1997
(6265) Cub Run Rd	0.70	910	R				From: 29-609 S, Pleasant Valley Rd				NA			NA		12/03/2001
(6265) Cub Run Rd	0.06	500	R				To: 29-6613 Bicentennial Ct				NA			NA		12/03/2001
(6265) Cub Run Rd	0.06	500	R				To: 29-6612 Bannon Hill Ct				NA			NA		12/03/2001

Virginia Department of Transportation
Traffic Engineering Division
2008
Annual Average Daily Traffic Volume Estimates By Section of Route
Fairfax Maintenance Area

Route	Length	AADT	QA	4Tire	Bus	-----Truck-----				QC	K Factor	QK	Dir Factor	AAWDT	QW	Year
						2Axle	3+Axle	1Trail	2Trail							
Fairfax County																
(6265) Cub Run Rd	0.08	620	R			From: 29-6612 Bannon Hill Ct					NA			NA		12/03/2001
(6265) Cub Run Rd	0.10	700	R			To: 29-6610 EAST					NA			NA		12/03/2001
(6265) Cub Run Rd	0.09	1800	R			From: 29-6268 General Stevens Ct					NA			NA		12/03/2001
(6265) Cub Run Rd	0.06	1700	R			To: 29-6267 General Kearny Ct					NA			NA		12/03/2001
(6265) Cub Run Rd	0.11	2500	R			From: 29-6266 N, Silas Hutchinson Dr					NA			NA		12/03/2001
						To: 29-609 N, Pleasant Valley Rd										
(6266) Silas Hutchinson Dr	0.26	30	R			From: Dead End					NA			NA		12/03/2001
(6266) Silas Hutchinson Dr	0.22	480	R			To: 29-7560 Philip Lee Rd					NA			NA		12/03/2001
(6266) Silas Hutchinson Dr	0.12	950	R			From: 29-6610					NA			NA		12/03/2001
(6266) Silas Hutchinson Dr	0.13	120	R			To: 29-6265 Cub Run Rd					NA			NA		12/03/2001
						To: Cul-de-Sac										
(6267) General Kearny Ct	0.14	320	R			From: 29-6265 Cub Run Rd					NA			NA		08/24/2000
						To: Cul-de-Sac										
(6268) General Stevens Ct	0.08	220	R			From: 0.08 MW 29-6265					NA			NA		08/24/2000
(6268) General Stevens Ct	0.11	280	R			To: 29-6265 Cub Run Rd					NA			NA		08/24/2000
						To: Dead End										
(6269) Charnita Ct	0.13	120	R			From: Cul-de-Sac					NA			NA		1996
						To: 29-5940 Squaw Valley Dr										
(6270) Eldridge Lane	0.06	480	R			From: 29-679 Crestview Dr					NA			NA		07/18/2005
						To: 29-6259										
(6271) Lady Fairfax Cir	0.07	100	R			From: Cul-de-Sac					NA			NA		1997
						To: 29-6261 Nathan Lane										
(6272) Nureyev Lane	0.03	370	R			From: 29-5389					NA			NA		07/18/2005
(6272) Nureyev Lane	0.06	430	R			To: 29-6273 Sadlers Wells Ct					NA			NA		07/18/2005
(6272) Nureyev Lane	0.04	470	R			From: 29-6274 Folley Lick Ct					NA			NA		1986
						To: 29-5380 Hiddenbrook Dr										
(6273) Sadlers Wells Ct	0.14	140	R			From: 29-6272 Nureyev Lane					NA			NA		1996
						To: Cul-de-Sac										
(6274) Folley Lick Ct	0.13	140	R			From: 29-6272 Nureyev Lane					NA			NA		1996
						To: Cul-de-Sac										
(6275) Bayou Ct	0.05	50	R			From: Cul-de-Sac					NA			NA		1997
						To: 29-6279 Bayou Dr										

Virginia Department of Transportation
Traffic Engineering Division
2008
Annual Average Daily Traffic Volume Estimates By Section of Route
Fairfax Maintenance Area

Route	Length	AADT	QA	4Tire	Bus	Truck				QC	K Factor	QK	Dir Factor	AAWDT	QW	Year
						2Axle	3+Axle	1Trail	2Trail							
Fairfax County																
6276 Attorney Ct	0.05	30	R			From: 29-6258					NA		NA			1986
						To: Cul-de-Sac										
6277 Winterwood Pl	0.11	150	R			From: 29-6258					NA		NA			1996
						To: Dead End										
6278 Little Stones Lane	0.11	100	R			From: 29-5380 Hiddenbrook Dr					NA		NA			1997
						To: 29-6259										
6279 Bayou Dr	0.05	250	R			From: 29-5380 Hiddenbrook Dr					NA		NA			07/18/2005
						To: 29-6275 Bayou Ct										
6279 Bayou Dr	0.06	80	R			From: 29-6259					NA		NA			07/18/2005
						To: 29-6259										
6280 Rich Meadow Dr	0.11	510	R			From: 29-602 Seneca Rd					NA		NA			08/16/2005
						To: 29-6281 Crown Meadow Dr										
6280 Rich Meadow Dr	0.63	380	R			From: 29-6281 Crown Meadow Dr					NA		NA			08/16/2005
						To: 29-6282 Richland Valley Dr										
6280 Rich Meadow Dr	0.29	120	R			From: 29-6282 Richland Valley Dr					NA		NA			1996
						To: Cul-de-Sac										
6281 Crown Meadow Dr	0.36	140	R			From: 29-6280 Rich Meadow Dr					NA		NA			1996
						To: Cul-de-Sac										
6282 Richland Valley Dr	0.21	100	R			From: 29-6280 Rich Meadow Dr					NA		NA			1996
						To: Cul-de-Sac										
6283 Thunderhill Ct	0.17	170	R			From: 29-681 Walker Rd					NA		NA			1996
						To: Cul-de-Sac										
6284 Euphrates Ct	0.05	110	R			From: 29-4756					NA		NA			07/23/2001
						To: Cul-de-Sac										
6285 Graypine Pl	0.07	80	R			From: Cul-de-Sac					NA		NA			1996
						To: 29-5389										
6286 Monalaine Ct	0.13	60	R			From: Cul-de-Sac					NA		NA			1996
						To: 29-603 Beach Mill Rd										
6288 Ramesses Ct	0.19	340	R			From: Cul-de-Sac					NA		NA			1996
						To: 29-6651 Kinross Cir										
6289 Nubian Ct	0.14	140	R			From: Cul-de-Sac					NA		NA			1996
						To: 29-6288 Ramesses Ct										
6290 Arnon Ridge Ct	0.23	100	R			From: Cul-de-Sac					NA		NA			1996
						To: 29-682 Arnon Chapel Rd										
6291 Seabrook Lane	0.33	670	R			From: Dead End					NA		NA			12/04/2001
						To: 29-6298 Seacraft Ct										
6291 Seabrook Lane	0.04	NA				From: 29-6298 Seacraft Ct					NA		NA			
						To: 29-7599 Middleford Rd										
6291 Seabrook Lane	0.09	130	R			From: 29-7599 Middleford Rd					NA		NA			05/01/2003
						To: Cul-de-Sac										

Virginia Department of Transportation
Traffic Engineering Division
2008
Annual Average Daily Traffic Volume Estimates By Section of Route
Fairfax Maintenance Area

Route	Length	AADT	QA	4Tire	Bus	-----Truck-----				QC	K Factor	QK	Dir Factor	AAWDT	QW	Year	
						2Axle	3+Axle	1Trail	2Trail								
Fairfax County																	
(6292) Shadowlake Way	0.43	270	R				From: 29-6293 Bertito Lane					NA		NA		12/04/2001	
							To: Cul-de-Sac										
(6293) Bertito Lane	0.08	140	R				From: 29-6295 Maritime Lane					NA		NA		1986	
							To: 29-6294 Renshaw Ct										
(6293) Bertito Lane	0.18	NA					From: Cul-de-Sac					NA		NA			
							To: Cul-de-Sac										
(6294) Renshaw Ct	0.05	60	R				From: Cul-de-Sac					NA		NA		1986	
							To: 29-6293 Bertito Lane										
(6295) Maritime Lane	0.10	NA					From: Cul-de-Sac					NA		NA			
							To: 29-636 Hooes Rd; 29-6291 Seabrook Lane										
(6295) Maritime Lane	0.23	570	R				From: 29-6243 Maritime Ct					NA		NA		12/04/2001	
							To: 29-6297 Penn Manor Ct										
(6295) Maritime Lane	0.06	460	R				From: 29-6296 Peoria Ct					NA		NA		12/04/2001	
							To: 29-6293 Bertito Lane										
(6295) Maritime Lane	0.08	560	R				From: 29-6293 Bertito Lane					NA		NA		12/05/2001	
							To: 0.02 MN 29-6293										
(6295) Maritime Lane	0.15	390	R				From: 29-6149 Octavia Ct					NA		NA		12/05/2001	
							To: Cul-de-Sac										
(6295) Maritime Lane	0.11	160	R				From: 29-6295 Maritime Lane					NA		NA		12/03/2001	
							To: 29-6291 Seabrook Lane										
(6296) Peoria Ct	0.16	45	R				From: Cul-de-Sac					NA		NA		1986	
							To: 29-6295 Maritime Lane										
(6297) Penn Manor Ct	0.11	170	R				From: 29-6291 Seabrook Lane					NA		NA		12/03/2001	
							To: Cul-de-Sac										
(6298) Seacraft Ct	0.08	150	R				From: 29-6291 Seabrook Lane					NA		NA		12/03/2001	
							To: Dead End										
(6299) Forest Lake Dr	0.36	140	R				From: 29-681 Walker Rd					NA		NA		1986	
							To: Dead End										
(6300) Folkstone Dr	0.07	80	R				From: 29-6304 Bronzegate Ct					NA		NA		1996	
							To: 29-6303 Millstream Ct										
(6300) Folkstone Dr	0.14	440	R				From: 29-6302 Promenade Pl					NA		NA		08/08/2005	
							To: 29-6301 Castlevine Ct										
(6300) Folkstone Dr	0.09	640	R				From: 29-665 Fox Mill Rd					NA		NA		08/08/2005	
							To: 29-5359 Richland Lane										
(6300) Folkstone Dr	0.16	720	R				From: 29-6300 Folkstone Dr					NA		NA		08/08/2005	
							To: 29-6301 Castlevine Ct										
(6300) Folkstone Dr	0.51	1200	R				From: 29-665 Fox Mill Rd					NA		NA		08/08/2005	
							To: 29-5359 Richland Lane										
(6301) Castlevine Ct	0.11	300	R				From: 29-6300 Folkstone Dr					NA		NA		08/08/2005	
							To: 29-6301 Castlevine Ct										

Virginia Department of Transportation
Traffic Engineering Division
2008
Annual Average Daily Traffic Volume Estimates By Section of Route
Fairfax Maintenance Area

Route	Length	AADT	QA	4Tire	Bus	-----Truck-----				QC	K Factor	QK	Dir Factor	AAWDT	QW	Year
						2Axle	3+Axle	1Trail	2Trail							
Fairfax County																
(6302) Promenade Pl	0.06	90	R				From: Cul-de-Sac				NA			NA		1996
							To: 29-6300 Folkstone Dr									
(6303) Millstream Ct	0.05	50	R				From: 29-6300 Folkstone Dr				NA			NA		1996
							To: Cul-de-Sac									
(6304) Bronzegate Ct	0.13	40	R				From: 29-10182				NA			NA		1996
							To: 29-6300 Folkstone Dr									
(6305) Denmark Dr	0.06	90	R				From: Cul-de-Sac				NA			NA		1996
							To: 29-6311 Magna Carta Rd									
(6306) Oakhampton Pl	0.05	450	R				From: 29-6311 Magna Carta Rd				NA			NA		1996
							To: 29-6307 Brofferton Ct									
(6306) Oakhampton Pl	0.16	260	R				From: Cul-de-Sac				NA			NA		1996
							To: 29-6306 Oakhampton Pl									
(6307) Brofferton Ct	0.08	140	R				From: Cul-de-Sac				NA			NA		1996
							To: 29-6309 Wendell Holmes Rd									
(6308) Daniel Webster Dr	0.05	280	R				From: 29-602 Lawyers Rd				NA			NA		1996
							To: Cul-de-Sac									
(6308) Seskey Glen Ct	0.06	280	R				From: Cul-de-Sac				NA			NA		1996
							To: 29-6308									
(6309) Wendell Holmes Rd	0.18	260	R				From: Dead End				NA			NA		1996
							To: 29-667									
(6310) Pinecrest View Ct	0.06	80	R				From: Cul-de-Sac				NA			NA		1996
							To: 29-667 WEST									
(6311) Magna Carta Rd	0.10	620	R				From: 29-6306 Oakhampton Pl				NA			NA		07/28/2005
							To: 29-6347 Armada St									
(6311) Magna Carta Rd	0.06	690	R				From: 29-6346 Coronation Rd				NA			NA		07/28/2005
							To: 29-6343 Keele Dr									
(6311) Magna Carta Rd	0.17	1000	R				From: 29-6305 Denmark Dr				NA			NA		1997
							To: 29-6312 Amsley Dr									
(6311) Magna Carta Rd	0.11	910	R				From: 29-6314 Congreve Ct				NA			NA		1997
							To: 29-667 EAST									
(6311) Magna Carta Rd	0.09	560	R				From: 29-6311 Magna Carta Rd				NA			NA		1997
							To: 29-6313 Amsley Ct									
(6311) Magna Carta Rd	0.09	790	R				From: 29-6313 Amsley Ct				NA			NA		1997
							To: 29-6313 Amsley Ct									
(6311) Magna Carta Rd	0.07	1100	R				From: 29-6313 Amsley Ct				NA			NA		1997
							To: 29-6313 Amsley Ct									
(6311) Magna Carta Rd	0.04	1300	R				From: 29-6313 Amsley Ct				NA			NA		1997
							To: 29-6313 Amsley Ct									
(6312) Arnsley Dr	0.07	450	R				From: 29-6313 Amsley Ct				NA			NA		07/28/2005
							To: 29-6313 Amsley Ct									

Virginia Department of Transportation
Traffic Engineering Division
2008
Annual Average Daily Traffic Volume Estimates By Section of Route
Fairfax Maintenance Area

Route	Length	AADT	QA	4Tire	Bus	Truck				QC	K Factor	QK	Dir Factor	AAWDT	QW	Year
						2Axle	3+Axle	1Trail	2Trail							
Fairfax County																
(6313) Arnsley Ct	0.08	140	R								NA			NA		1996
(6313) Arnsley Ct	0.08	90	R								NA			NA		1996
(6314) Congreve Ct	0.10	100	R								NA			NA		1996
(6315) Timber Wood Way	0.09	100	R								NA			NA		1996
(6315) Timber Wood Way	0.06	200	R								NA			NA		08/10/2005
(6315) Timber Wood Way	0.07	300	R								NA			NA		08/10/2005
(6315) Timber Wood Way	0.02	310	R								NA			NA		1996
(6315) Timber Wood Way	0.31	390	R								NA			NA		08/10/2005
(6316) Granite Wood Ct	0.05	50	R								NA			NA		1996
(6317) Crystal Wood Ct	0.05	49	R								NA			NA		1996
(6318) North Park St	0.06	NA									NA			NA		
(6318) North Park St	0.11	NA									NA			NA		
(6318) North Park St	0.08	110	R								NA			NA		1997
(6318) North Park St	0.03	220	R								NA			NA		11/07/2005
(6318) North Park St	0.06	NA									NA			NA		
(6319) Ithaca St	0.05	200	R								NA			NA		1986
(6319) Ithaca St	0.03	760	R								NA			NA		11/02/2005
(6319) Ithaca St	0.01	290	R								NA			NA		11/02/2005
(6320) Ayreshire Rd	0.17	380	R								NA			NA		08/17/2005
(6320) Ayreshire Rd	0.09	140	R								NA			NA		1996
(6321) Bree Hill Rd	0.14	180	R								NA			NA		1996
(6321) Bree Hill Rd	0.22	200	R								NA			NA		1996

Virginia Department of Transportation
Traffic Engineering Division
2008
Annual Average Daily Traffic Volume Estimates By Section of Route
Fairfax Maintenance Area

Route	Length	AADT	QA	4Tire	Bus	Truck				QC	K Factor	QK	Dir Factor	AAWDT	QW	Year
						2Axle	3+Axle	1Trail	2Trail							
Fairfax County																
6322 Woodcroft Ct	0.05	50	R				From: 29-6319 Ithaca St				NA			NA		1997
							To: Cul-de-Sac									
6323 Betsy Lane	0.21	210	R				From: Cul-de-Sac				NA			NA		1996
							To: 29-669 Bennett Rd									
6324 Meadowood Dr	0.23	90	R				From: Cul-de-Sac				NA			NA		1997
							To: 29-677 Hunter Station Rd									
6325 Cross School Rd	0.31	1100	R				From: 29-6329 S, Midsummer Dr				NA			NA		08/24/2005
							To: 29-6326 Ramstead Lane									
6325 Cross School Rd	0.03	370	R				From: 29-6329 N, Midsummer Dr				NA			NA		08/24/2005
							To: 29-6329 N, Midsummer Dr									
6325 Cross School Rd	0.27	310	R				From: 29-5320 Sunrise Valley Dr				NA			NA		09/24/2005
							To: 29-5320 Sunrise Valley Dr									
6326 Ramstead Lane	0.08	90	R				From: 29-6325				NA			NA		1996
							To: Cul-de-Sac									
6327 Wintergreen Ct	0.06	100	R				From: Cul-de-Sac				NA			NA		1996
							To: 29-6329 Midsummer Dr									
6328 Dayflower Ct	0.10	120	R				From: 29-6329 Midsummer Dr				NA			NA		1996
							To: Cul-de-Sac									
6329 Midsummer Dr	0.10	140	R				From: Dead End				NA			NA		1996
							To: 29-6325 SOUTH									
6329 Midsummer Dr	0.25	190	R				From: 29-6328 Dayflower Ct				NA			NA		08/24/2005
							To: 29-6328 Dayflower Ct									
6329 Midsummer Dr	0.05	410	R				From: 29-6327 Wintergreen Ct				NA			NA		08/24/2005
							To: 29-6327 Wintergreen Ct									
6329 Midsummer Dr	0.07	720	R				From: 29-6325 NORTH				NA			NA		08/24/2005
							To: 29-6325 NORTH									
6330 Becontree Lake Dr	0.04	620	R				From: Dead End				NA			NA		1986
							To: 29-4787 Becontree Lane									
6330 Becontree Lake Dr	0.12	170	R				From: Dead End				NA			NA		1986
							To: Dead End									
6331 Michael Faraday Ct	0.08	210	R				From: 29-675 Sunset Hills Rd				NA			NA		1986
							To: Cul-de-Sac									
6332 Barton Hill Rd	0.06	160	R				From: Cul-de-Sac				NA			NA		1996
							To: 29-6334 Quimby Point Lane									
6332 Barton Hill Rd	0.23	370	R				From: 29-6333 Wilder Point Lane				NA			NA		08/24/2005
							To: 29-6333 Wilder Point Lane									
6332 Barton Hill Rd	0.25	1200	R				From: 29-5320 Sunrise Valley Dr				NA			NA		08/24/2005
							To: 29-5320 Sunrise Valley Dr									
6333 Wilder Point Lane	0.10	100	R				From: 29-6332 Barton Hill Rd				NA			NA		1996
							To: Cul-de-Sac									
6334 Quimby Point Lane	0.06	60	R				From: 29-6332 Barton Hill Rd				NA			NA		1996
							To: Cul-de-Sac									

Virginia Department of Transportation
 Traffic Engineering Division
 2008
 Annual Average Daily Traffic Volume Estimates By Section of Route
 Fairfax Maintenance Area

Route	Length	AADT	QA	4Tire	Bus	Truck				QC	K Factor	QK	Dir Factor	AAWDT	QW	Year
						2Axle	3+Axle	1Trail	2Trail							
Fairfax County																
(6335) Longwood Grove Dr	0.45	550	R				From: 29-828 S, Wiehle Ave				NA			NA		08/29/2005
							To: 29-828 N, Wiehle Ave									
(6336) Mercator Dr	0.05	1900	R				From: 29-5320 Sunrise Valley Dr				NA			NA		04/15/2002
							To: Cul-de-Sac									
(6337) Bowman Towne Dr	0.43	3600	R				From: 29-7414 Towne Center Pkwy				NA			NA		04/11/2002
							To: 29-602 Reston Pkwy									
(6338) Concord Point Lane	0.12	140	R				From: Cul-de-Sac				NA			NA		1996
							To: 29-6335 Longwood Grove Dr									
(6339) Kinship Dr	0.09	90	R				From: Cul-de-Sac				NA			NA		1986
							To: 29-667									
(6340) Conquest Pl	0.09	100	R				From: Cul-de-Sac				NA			NA		1986
							To: 29-667									
(6341) Fanieul Hall Ct	0.05	90	R				From: Cul-de-Sac				NA			NA		1986
							To: 29-6342 Bexhill Ct									
(6341) Fanieul Hall Ct	0.07	330	R				From: Cul-de-Sac				NA			NA		07/28/2005
							To: 29-667									
(6342) Bexhill Ct	0.05	60	R				From: Cul-de-Sac				NA			NA		1986
							To: 29-6341 Fanieul Hall Ct									
(6343) Keele Dr	0.13	2100	R				From: 29-6311 Magna Carta Rd				NA			NA		07/28/2005
							To: 29-665 Fox Mill Rd									
(6344) Etruscan Dr	0.09	160	R				From: Dead End				NA			NA		1996
							To: 29-6343 Keele Dr									
(6344) Etruscan Dr	0.14	210	R				From: 29-6343 Keele Dr				NA			NA		1996
							To: Dead End									
(6345) Holkein Dr	0.12	160	R				From: Cul-de-Sac				NA			NA		1996
							To: 29-6343 Keele Dr									
(6346) Coronation Rd	0.12	190	R				From: Dead End				NA			NA		1996
							To: 29-6311 Magna Carta Rd									
(6347) Armada St	0.05	450	R				From: 29-667 Pinecrest Rd				NA			NA		07/28/2005
							To: 29-6348 Firenze Ct									
(6347) Armada St	0.19	410	R				From: 29-6348 Firenze Ct				NA			NA		07/28/2005
							To: 29-6311 Magna Carta Rd									
(6348) Firenze Ct	0.07	90	R				From: 29-6347 Armada St				NA			NA		1996
							To: Cul-de-Sac									
(6349) Lyme Bay Dr	0.05	1600	R				From: 29-667				NA			NA		07/28/2005
							To: 29-6352 Framingham Ct									
(6349) Lyme Bay Dr	0.02	2500	R				From: 29-6352 Framingham Ct				NA			NA		04/22/2002
							To: 0.02 MN 29-6352									
(6349) Lyme Bay Dr	0.21	1400	R				From: 0.02 MN 29-6352				NA			NA		07/28/2005
							To: 29-7207 New Parkland Dr									

Virginia Department of Transportation
Traffic Engineering Division
2008
Annual Average Daily Traffic Volume Estimates By Section of Route
Fairfax Maintenance Area

Route	Length	AADT	QA	4Tire	Bus	-----Truck-----				QC	K Factor	QK	Dir Factor	AAWDT	QW	Year
						2Axle	3+Axle	1Trail	2Trail							
Fairfax County																
(6350) Farthingale Dr	0.17	3600	R			From: 29-7207 New Parkland Dr					NA			NA		06/21/2005
(6350) Farthingale Dr	0.04	1900	R			To: 29-7202 Mansway Dr					NA			NA		07/28/2005
(6350) Farthingale Dr	0.20	2000	R			From: 29-6351 Classic Ct					NA			NA		07/28/2005
						To: 29-667										
(6351) Classic Ct	0.04	90	R			From: Cul-de-Sac					NA			NA		1996
						To: 29-6350 Farthingale Dr										
(6352) Framingham Ct	0.12	130	R			From: Cul-de-Sac					NA			NA		1986
(6352) Framingham Ct	0.17	630	R			To: 29-6349 Lyme Bay Dr					NA			NA		07/28/2005
(6352) Framingham Ct	0.13	240	R			From: 29-6353 Fraternal Ct					NA			NA		07/28/2005
						To: 29-7212 New Concorde Ct										
(6353) Fraternal Ct	0.04	30	R			From: Cul-de-Sac					NA			NA		1986
(6353) Fraternal Ct	0.06	120	R			To: 29-6352 Framingham Ct					NA			NA		07/28/2005
						To: 29-7205 New Banner Lane										
(6354) Taffrail Ct	0.09	120	R			From: Cul-de-Sac					NA			NA		1996
						To: 29-6355 Quartermaster Lane										
(6355) Quartermaster Lane	0.04	340	R			From: 29-4721 Glade Dr					NA			NA		1996
(6355) Quartermaster Lane	0.08	220	R			To: 29-6354 Taffrail Ct					NA			NA		1996
						To: 29-6360 Spyglass Cove Lane										
(6356) Crows Nest Lane	0.06	90	R			From: 29-4721 Glade Dr					NA			NA		1996
						To: Cul-de-Sac										
(6357) Timberhead Lane	0.12	120	R			From: Cul-de-Sac					NA			NA		1996
(6357) Timberhead Lane	0.05	320	R			To: 29-6359 Burgee Ct					NA			NA		1997
(6357) Timberhead Lane	0.03	970	R			From: 29-6358 Spinnaker Ct					NA			NA		1997
						To: 29-4721 Glade Dr										
(6358) Spinnaker Ct	0.09	160	R			From: 29-6357 Timberhead Lane					NA			NA		1996
						To: Cul-de-Sac										
(6359) Burgee Ct	0.09	190	R			From: 29-6357 Timberhead Lane					NA			NA		1997
						To: Cul-de-Sac										
(6360) Spyglass Cove Lane	0.12	150	R			From: Cul-de-Sac					NA			NA		1996
						To: 29-6355 Quartermaster Lane										
(6361) Compass Point Lane	0.08	180	R			From: 29-4721 Glade Dr					NA			NA		1996
						To: Cul-de-Sac										
(6362) Old Quincy Lane	0.15	290	R			From: Cul-de-Sac					NA			NA		04/11/2002
						To: 29-6335 Longwood Grove Dr										

Virginia Department of Transportation
Traffic Engineering Division
2008
Annual Average Daily Traffic Volume Estimates By Section of Route
Fairfax Maintenance Area

Route	Length	AADT	QA	4Tire	Bus	-----Truck-----				QC	K Factor	QK	Dir Factor	AAWDT	QW	Year
						2Axle	3+Axle	1Trail	2Trail							
Fairfax County																
(6363) New Dominion Pkwy	0.15	NA									NA			NA		
(6363) New Dominion Pkwy	0.47	14000	G								NA			14000	G	2008
(6363) Temporary Rd	0.20	12000	G	98%	0%	1%	0%	0%	0%	C	NA			13000	G	2008
(6364) Stone Range Dr	0.08	1300	R								NA			NA		04/15/2003
(6365) Stockbridge Lane	0.10	200	R								NA			NA		1996
(6366) York Mills Lane	0.14	240	R								NA			NA		1996
(6367) Cabots Point Lane	0.07	620	R								NA			NA		1986
(6368) Tatnuck Ct	0.13	50	R								NA			NA		1986
(6369) Owls Cove Lane	0.19	530	R								NA			NA		1986
(6370) Cedar Cove Ct	0.10	330	R								NA			NA		1986
(6371) Staley Rd	0.07	360	R								NA			NA		1996
(6371) Staley Rd	0.07	60	R								NA			NA		1996
(6372) Labbe Lane	0.12	130	R								NA			NA		1986
(6373) Thunder Chase Dr	0.76	940	R								NA			NA		06/22/2005
(6374) Cross Country Lane	0.08	760	R								NA			NA		08/02/2005
(6374) Cross Country Lane	0.10	250	R								NA			NA		08/02/2005
(6375) Stirrup Iron Lane	0.05	140	R								NA			NA		1996
(6375) Stirrup Iron Lane	0.11	70	R								NA			NA		1996
(6376) Hickory Forest Dr	0.20	180	R								NA			NA		1996
(6377) Hickory Hollow Lane	0.12	40	R								NA			NA		1996

Virginia Department of Transportation
Traffic Engineering Division
2008
Annual Average Daily Traffic Volume Estimates By Section of Route
Fairfax Maintenance Area

Route	Length	AADT	QA	4Tire	Bus	-----Truck-----				QC	K Factor	QK	Dir Factor	AAWDT	QW	Year
						2Axle	3+Axle	1Trail	2Trail							
Fairfax County																
(6378) Clarks Glen Pl	0.12	330	R								NA			NA		05/09/2002
(6379) Oakton Woods Way	0.20	70	R								NA			NA		1996
(6380) Clear Lake Ct	0.07	70	R								NA			NA		1986
(6381) Wendover Dr	0.18	80	R								NA			NA		1996
(6381) Wendover Dr	0.05	410	R								NA			NA		1996
(6381) Wendover Dr	0.11	450	R								NA			NA		1996
(6381) Wendover Dr	0.34	140	R								NA			NA		1996
(6382) Bird Rd	0.06	550	R								NA			NA		05/16/2002
(6382) Bird Rd	0.11	740	R								NA			NA		06/22/2005
(6383) Oliver Cromwell Dr	0.10	320	R								NA			NA		1986
(6383) Oliver Cromwell Dr	0.08	120	R								NA			NA		1996
(6384) Huntington Dr	0.08	200	R								NA			NA		1996
(6384) Huntington Dr	0.16	90	R								NA			NA		1996
(6385) Wendell Holmes Rd	0.30	210	R								NA			NA		1996
(6386) Horton Hill Rd	0.22	150	R								NA			NA		1996
(6387) Marstan Moor Lane	0.18	680	R								NA			NA		05/13/2002
(6388) Chasbarb Ter	0.19	450	R								NA			NA		05/09/2002
(6389) Chasbarb Ct	0.03	850	R								NA			NA		05/09/2002
(6390) Bennington Woods Rd	0.57	4800	G	97%	1%	2%	0%	0%	0%	F	NA		5200	G		2008
(6390) Bennington Woods Rd	0.13	3600	G	97%	1%	2%	0%	0%	0%	F	NA		3900	G		2008
(6390) Bennington Woods Rd	0.03	3500	G	97%	1%	2%	0%	0%	0%	F	NA		3900	G		2008

Virginia Department of Transportation
Traffic Engineering Division
2008
Annual Average Daily Traffic Volume Estimates By Section of Route
Fairfax Maintenance Area

Route	Length	AADT	QA	4Tire	Bus	-----Truck-----				QC	K Factor	QK	Dir Factor	AAWDT	QW	Year
						2Axle	3+Axle	1Trail	2Trail							
Fairfax County																
(6390) Bennington Woods Dr	0.13	3600	G	97%	1%	2%	0%	0%	0%	F	NA		4000	G	2008	
						From: 29-7415 Autumnwood Dr										
(6390) Bennington Woods Dr	0.07	3900	G	97%	1%	2%	0%	0%	0%	C	NA		4300	G	2008	
						From: 29-6395 Harvest Green Dr										
(6390) Stowe Rd	0.07	1300	R								NA		NA		08/29/2005	
						From: 29-602 Reston Pkwy										
(6390) Stowe Rd	0.23	790	R								NA		NA		08/29/2005	
						From: 29-6391 Stowe Rd										
(6390) Stowe Rd	0.13	710	R								NA		NA		08/29/2005	
						From: 29-6394 Bennington Hollow Lane										
(6391) Stowe Rd	0.16	390	R								NA		NA		08/29/2005	
						From: 29-6366 York Mills Lane										
(6391) Stowe Rd	0.19	560	R								NA		NA		08/29/2005	
						From: 29-6392 Post Mills Lane										
(6392) Post Mills Lane	0.05	90	R								NA		NA		1996	
						From: Cul-de-Sac										
(6393) North Village Rd	0.13	2500	R								NA		NA		07/12/2005	
						From: 29-606 Baron Cameron Ave										
(6393) North Village Rd	0.15	1800	R								NA		NA		07/12/2005	
						From: 29-6390 Stowe Rd										
(6393) North Village Rd	0.25	1600	R								NA		NA		07/12/2005	
						From: 29-6399 Newport Cove Lane										
(6393) North Village Rd	0.37	1000	R								NA		NA		1991	
						From: 29-6396 Lake Newport Rd										
(6393) North Village Rd	0.19	NA									NA		NA			
						From: 29-7410 Center Harbor Rd										
(6394) Bennington Hollow Lane	0.17	220	R								NA		NA		1996	
						From: Cul-de-Sac										
(6395) Harvest Green Dr	0.06	1800	R								NA		NA		05/13/2002	
						From: 29-6390 Bennington Woods Dr										
(6396) Lake Newport Rd	0.40	340	R								NA		NA		1996	
						From: 29-602; 29-7675										
(6397) Old Eaton Lane	0.05	60	R								NA		NA		1996	
						From: 29-6396 Lake Newport Rd										
(6398) Harpers Cove Lane	0.04	220	R								NA		NA		1996	
						From: Cul-de-Sac										
(6399) Newport Cove Lane	0.06	80	R								NA		NA		1996	
						From: 29-6393 North Village Rd										
(6400) Villagesmith Way	0.09	130	R								NA		NA		10/29/2001	
						From: Cul-de-Sac										
(6400) Villagesmith Way	0.04	180	R								NA		NA		1986	
						From: 29-6402 New Chandler Ct										
						To: 29-6403 Old Blacksmith Dr										

Virginia Department of Transportation
 Traffic Engineering Division
 2008
 Annual Average Daily Traffic Volume Estimates By Section of Route
 Fairfax Maintenance Area

Route	Length	AADT	QA	4Tire	Bus	-----Truck-----				QC	K Factor	QK	Dir Factor	AAWDT	QW	Year
						2Axle	3+Axle	1Trail	2Trail							
Fairfax County																
(6400) Villagesmith Way	0.10	1900	R				From: 29-6403 Old Blacksmith Dr					NA		NA		10/29/2001
							To: 29-644 Old Keene Mill Rd									
(6401) Little Cobbler Ct	0.06	110	R				From: Cul-de-Sac					NA		NA		10/28/2001
							To: 29-6400 Villagesmith Way									
(6402) New Chandler Ct	0.08	150	R				From: Cul-de-Sac					NA		NA		10/28/2001
							To: 29-6400 Villagesmith Way									
(6403) Old Blacksmith Dr	0.32	1700	R				From: 29-6411 Ironmaster Dr					NA		NA		1991
							To: 29-6400 Villagesmith Way									
(6404) Tinsmith Lane	0.07	320	R				From: 29-6403 Old Blacksmith Dr					NA		NA		04/15/2003
							To: 29-6405 N, Crayford St									
(6404) Tinsmith Lane	0.12	200	R				From: 29-6405 S, Crayford St					NA		NA		10/29/2001
							To: Cul-de-Sac									
(6405) Crayford St	0.20	320	R				From: 29-6411					NA		NA		04/28/2003
							To: 29-6812 Crayford Ct									
(6405) Crayford St	0.05	120	R				From: 29-6404 S, Tinsmith Lane					NA		NA		1986
							To: 29-6404 N, Tinsmith Lane									
(6405) Crayford St	0.03	230	R				From: 29-6404 N, Tinsmith Lane					NA		NA		1986
							To: Dead End									
(6405) Crayford St	0.12	190	R				From: Dead End					NA		NA		10/29/2001
							To: 29-6411 Ironmaster Dr									
(6406) Koziara Dr	0.50	1600	R				From: 29-6411 Ironmaster Dr					NA		NA		1991
							To: 29-644 Old Keene Mill Rd									
(6407) Harr Ct	0.12	100	R				From: Cul-de-Sac					NA		NA		1986
							To: 29-6406 Koziara Dr									
(6408) Schmidt Dr	0.14	130	R				From: 29-6406 Koziara Dr					NA		NA		1986
							To: Cul-de-Sac									
(6409) Raftelis Rd	0.25	530	R				From: 29-6411					NA		NA		04/28/2003
							To: 29-6899 Dellford Ct									
(6409) Raftelis Rd	0.14	170	R				From: 29-6899 Dellford Ct					NA		NA		1986
							To: 29-6410 Velilla Rd									
(6409) Raftelis Rd	0.05	330	R				From: 29-6410 Velilla Rd					NA		NA		1986
							To: 29-6406 Koziara Dr									
(6410) Velilla Rd	0.15	150	R				From: 29-6409 Raftelis Rd					NA		NA		1986
							To: Cul-de-Sac									
(6411) Ironmaster Dr	0.40	NA					From: Cul-de-Sac					NA		NA		
							To: 29-6895 Meadowrill Lane									
(6411) Ironmaster Dr	0.05	420	R				From: 29-6895 Meadowrill Lane					NA		NA		1985
							To: 29-6891 Degen Dr									
(6411) Ironmaster Dr	0.39	2100	R				From: 29-6891 Degen Dr					NA		NA		1991
							To: 29-6889 Saddlehorn Ct									
(6411) Ironmaster Dr	0.04	1800	R				From: 29-6889 Saddlehorn Ct					NA		NA		1986
							To: 29-643 Lee Chapel Rd									

Virginia Department of Transportation
Traffic Engineering Division
2008
Annual Average Daily Traffic Volume Estimates By Section of Route
Fairfax Maintenance Area

Route	Length	AADT	QA	4Tire	Bus	Truck				QC	K Factor	QK	Dir Factor	AAWDT	QW	Year
						2Axle	3+Axle	1Trail	2Trail							
Fairfax County																
(6412) Stonecutter Dr	0.09	180	R				From: 29-6411					NA		NA		1986
(6412) Stonecutter Dr	0.10	90	R				To: 29-6413 Woodcarver Ct					NA		NA		1986
(6412) Stonecutter Dr	0.19	150	R				From: 0.10 ME 29-6413					NA		NA		04/28/2003
							To: Cul-de-Sac									
(6413) Woodcarver Ct	0.05	45	R				From: 29-6412 Stonecutter Dr					NA		NA		1986
							To: Cul-de-Sac									
(6414) Burnside Landing Dr	0.84	1600	R				From: 29-6197 Roberts Pkwy					NA		NA		10/22/2001
							To: 29-643; 29-6494									
(6415) Spring Oak Ct	0.07	880	R				From: Cul-de-Sac					NA		NA		1991
							To: 29-6416									
(6416) Oak Leather Dr	0.72	6600	R				From: 29-6414 Burnside Landing Dr					NA		NA		1991
							To: 29-643 Burke Centre Pkwy									
(6416) Oak Leather Dr	0.47	1300	R				From: 29-643 Burke Centre Pkwy					NA		NA		10/22/2001
							To: Dead End									
(6417) Burr Oak Way	0.47	2400	R				From: 29-6418 W. Oakland Park Dr					NA		NA		08/31/2001
							To: 29-6416									
(6417) Burr Oak Way	0.06	2100	R				From: 29-6416					NA		NA		08/31/2001
							To: 29-6420 Oak Moss Ter									
(6417) Burr Oak Way	0.09	270	R				From: 29-6420 Oak Moss Ter					NA		NA		1986
							To: 29-6422 Quiet Oak Ct									
(6417) Burr Oak Way	0.04	150	R				From: 29-6422 Quiet Oak Ct					NA		NA		1986
							To: 29-6423 Dundas Oak Ct									
(6417) Burr Oak Way	0.04	70	R				From: 29-6423 Dundas Oak Ct					NA		NA		1986
							To: Cul-de-Sac									
(6418) Oakland Park Dr	0.13	1100	R				From: SR 123					NA		NA		1986
							To: 29-6417 Burr Oak Way									
(6418) Oakland Park Dr	0.32	440	R				From: 29-6417 Burr Oak Way					NA		NA		10/31/2001
							To: 29-6435 Basket Oak Ct									
(6418) Oakland Park Dr	0.10	500	R				From: 29-6435 Basket Oak Ct					NA		NA		10/31/2001
							To: 29-6434 Bear Oak Ct									
(6418) Oakland Park Dr	0.05	570	R				From: 29-6434 Bear Oak Ct					NA		NA		10/31/2001
							To: 29-6433 Shingle Oak Ct									
(6418) Oakland Park Dr	0.10	720	R				From: 29-6433 Shingle Oak Ct					NA		NA		10/31/2001
							To: 29-6417 Burr Oak Way									
(6419) Oakenshaw Ct	0.12	190	R				From: 29-6416					NA		NA		10/31/2001
							To: Cul-de-Sac									
(6420) Oak Moss Ter	0.05	70	R				From: Cul-de-Sac					NA		NA		10/31/2001
							To: 29-6417 Burr Oak Way									
(6421) Acorn Knoll Ct	0.05	110	R				From: Cul-de-Sac					NA		NA		10/31/2001
							To: 29-6416									

Virginia Department of Transportation
Traffic Engineering Division
2008
Annual Average Daily Traffic Volume Estimates By Section of Route
Fairfax Maintenance Area

Route	Length	AADT	QA	4Tire	Bus	-----Truck-----				QC	K Factor	QK	Dir Factor	AAWDT	QW	Year
						2Axle	3+Axle	1Trail	2Trail							
Fairfax County																
(6422) Quiet Oak Ct	0.03	100	R			From: 29-6417 Burr Oak Way					NA		NA			10/31/2001
						To: Cul-de-Sac										
(6423) Dundas Oak Ct	0.06	130	R			From: 29-6417 Burr Oak Way					NA		NA			10/31/2001
						To: Cul-de-Sac										
(6424) Carters Oak Way	0.04	50	R			From: Cul-de-Sac					NA		NA			1986
						To: 29-6427 Carters Oak Ct										
(6424) Carters Oak Way	0.07	210	R			From: 29-6427 Carters Oak Ct					NA		NA			1986
						To: 29-6426 Oak Ridge Ct										
(6424) Carters Oak Way	0.06	360	R			From: 29-6426 Oak Ridge Ct					NA		NA			1986
						To: 29-6425 Hollow Oak Ct										
(6424) Carters Oak Way	0.07	1100	R			From: 29-6425 Hollow Oak Ct					NA		NA			08/30/2001
						To: 29-6417 Burr Oak Way										
(6425) Hollow Oak Ct	0.06	120	R			From: 29-6424 Carters Oak Way					NA		NA			08/30/2001
						To: Cul-de-Sac										
(6426) Oak Ridge Ct	0.12	160	R			From: 29-6424 Carters Oak Way					NA		NA			08/30/2001
						To: Cul-de-Sac										
(6427) Carters Oak Ct	0.05	90	R			From: 29-6424 Carters Oak Way					NA		NA			1986
						To: Cul-de-Sac										
(6428) Split Oak Lane	0.05	670	R			From: 29-6437 Oak Green Way					NA		NA			1986
						To: 29-6431 Oak Stake Ct										
(6428) Split Oak Lane	0.07	540	R			From: 29-6431 Oak Stake Ct					NA		NA			1986
						To: 29-6429 Oak Apple Ct										
(6428) Split Oak Lane	0.06	770	R			From: 29-6429 Oak Apple Ct					NA		NA			1986
						To: 29-6432 Oak Fern Ct										
(6428) Split Oak Lane	0.08	580	R			From: 29-6432 Oak Fern Ct					NA		NA			1991
						To: 29-6416										
(6429) Oak Apple Ct	0.05	90	R			From: Cul-de-Sac					NA		NA			1986
						To: 29-6430 Oak Wilds Ct										
(6429) Oak Apple Ct	0.05	400	R			From: 29-6430 Oak Wilds Ct					NA		NA			08/30/2001
						To: 29-6428 Split Oak Lane										
(6430) Oak Wilds Ct	0.04	120	R			From: 29-6429 Oak Apple Ct					NA		NA			08/30/2001
						To: Cul-de-Sac										
(6431) Oak Stake Ct	0.04	80	R			From: 29-6428 Split Oak Lane					NA		NA			08/30/2001
						To: Cul-de-Sac										
(6432) Oak Fern Ct	0.03	100	R			From: Cul-de-Sac					NA		NA			08/30/2001
						To: 29-6428 Split Oak Lane										
(6433) Shingle Oak Ct	0.06	110	R			From: Cul-de-Sac					NA		NA			08/30/2001
						To: 29-6418 Oakland Park Dr										
(6434) Bear Oak Ct	0.08	140	R			From: Cul-de-Sac					NA		NA			08/30/2001
						To: 29-6418 Oakland Park Dr										

Virginia Department of Transportation
Traffic Engineering Division
2008
Annual Average Daily Traffic Volume Estimates By Section of Route
Fairfax Maintenance Area

Route	Length	AADT	QA	4Tire	Bus	Truck				QC	K Factor	QK	Dir Factor	AAWDT	QW	Year
						2Axle	3+Axle	1Trail	2Trail							
Fairfax County																
(6435) Basket Oak Ct	0.05	140	R											NA		08/30/2001
(6436) Freds Oak Ct	0.12	250	R											NA		08/30/2001
(6436) Vernons Oak Ct	0.15	350	R											NA		08/30/2001
(6437) Oak Green Way	0.14	4000	R											NA		1991
(6437) Oak Green Way	0.10	4100	R											NA		1991
(6438) Powells Landing Rd	0.07	150	R											NA		1986
(6438) Powells Landing Rd	0.04	360	R											NA		1986
(6438) Powells Landing Rd	0.07	490	R											NA		1986
(6438) Powells Landing Rd	0.07	740	R											NA		1986
(6439) O'Hara Landing Ct	0.13	260	R											NA		08/31/2001
(6440) Marshall Pond Rd	0.54	980	R											NA		10/24/2001
(6440) Schoolhouse Woods Rd	0.10	480	R											NA		1986
(6441) Jeremiah Ct	0.19	170	R											NA		11/07/2001
(6442) Heritage Square Dr	0.09	320	R											NA		1986
(6443) Capon Hill Pl	0.16	200	R											NA		01/23/2002
(6445) Candleberry Ct	0.07	960	R											NA		1986
(6446) Cordwood Ct	0.06	90	R											NA		10/24/2001
(6447) Glenway Ct	0.12	110	R											NA		1986
(6448) Tilia Rd	0.03	120	R											NA		1986
(6449) Tilia Ct	0.04	60	R											NA		1986

Virginia Department of Transportation
Traffic Engineering Division
2008
Annual Average Daily Traffic Volume Estimates By Section of Route
Fairfax Maintenance Area

Route	Length	AADT	QA	4Tire	Bus	Truck				QC	K Factor	QK	Dir Factor	AAWDT	QW	Year
						2Axle	3+Axle	1Trail	2Trail							
Fairfax County																
(6449) Tilia Ct	0.08	70	R				29-6448 Tilia Rd				NA			NA		1986
							Dead End									
(6450) Flint Tavern Pl	0.07	80	R				Cul-de-Sac				NA			NA		1986
(6450) Flint Tavern Pl	0.18	260	R				29-6451 Signal House Ct				NA			NA		1986
							29-3383									
(6451) Signal House Ct	0.05	40	R				29-6450 Flint Tavern Pl				NA			NA		1986
							Cul-de-Sac									
(6452) Mt Corcoran Pl	0.04	40	R				Cul-de-Sac				NA			NA		1986
(6452) Mt Corcoran Pl	0.12	40	R				29-3383 Parliament Dr				NA			NA		1986
							29-7779 Renaissance Ct									
(6453) Mount Greenwich Ct	0.05	48	R				Cul-de-Sac				NA			NA		1986
							29-3383									
(6454) Point Longstreet Way	0.17	650	R				29-3647 Lake Braddock Dr				NA			NA		05/08/2003
(6454) Point Longstreet Way	0.11	40	R				29-7074 Digory Ct				NA			NA		1986
							29-3383									
(6455) Dorothy Lane	0.04	880	R				29-6456 Jenna Rd				NA			NA		12/04/2001
(6455) Dorothy Lane	0.05	150	R				29-4521 Huntsman Blvd				NA			NA		12/04/2001
(6455) Dorothy Lane	0.12	280	R				29-6458 Dorothy Ct				NA			NA		1986
(6455) Dorothy Lane	0.06	40	R				29-6459 Carath Ct				NA			NA		12/04/2001
							Cul-de-Sac									
(6456) Jenna Rd	0.19	70	R				Dead End				NA			NA		04/30/2003
(6456) Jenna Rd	0.06	300	R				29-6455 Dorothy Lane				NA			NA		1986
(6456) Jenna Rd	0.12	170	R				29-6457 Jenna Ct				NA			NA		12/04/2001
							Cul-de-Sac									
(6457) Jenna Ct	0.09	110	R				Cul-de-Sac				NA			NA		12/04/2001
							29-6456 Jenna Rd									
(6458) Dorothy Ct	0.03	120	R				Dead End				NA			NA		12/04/2001
(6458) Dorothy Ct	0.07	50	R				29-6455				NA			NA		12/04/2001
							Dead End									
(6459) Carath Ct	0.07	90	R				Dead End				NA			NA		12/04/2001
(6459) Carath Ct	0.06	100	R				29-6455				NA			NA		12/04/2001
							Dead End									

Virginia Department of Transportation
Traffic Engineering Division
2008
Annual Average Daily Traffic Volume Estimates By Section of Route
Fairfax Maintenance Area

Route	Length	AADT	QA	4Tire	Bus	-----Truck-----				QC	K Factor	QK	Dir Factor	AAWDT	QW	Year
						2Axle	3+Axle	1Trail	2Trail							
Fairfax County																
(6460) Renoir Port Lane	0.11	140	R								NA			NA		01/22/2001
(6461) Pheasant Ridge Rd	0.47	790	R								NA			NA		08/09/2001
(6461) Pheasant Ridge Rd	0.05	1100	R								NA			NA		08/09/2001
(6461) Pheasant Ridge Rd	0.04	770	R								NA			NA		08/09/2001
(6461) Pheasant Ridge Rd	0.27	620	R								NA			NA		08/09/2001
(6462) Tall Pines Ct	0.06	90	R								NA			NA		08/07/2001
(6463) Cottage Lane	0.08	110	R								NA			NA		1997
(6464) Brian Run Lane	0.13	40	R								NA			NA		12/04/2001
(6465) Brian Run Ct	0.09	120	R								NA			NA		12/04/2001
(6466) Tomcris Ct	0.03	730	R								NA			NA		04/30/2003
(6466) Tomcris Ct	0.13	80	R								NA			NA		12/04/2001
(6467) John Turley Pl	0.16	290	R								NA			NA		09/05/2001
(6467) John Turley Pl	0.07	240	R								NA			NA		1986
(6467) John Turley Pl	0.09	190	R								NA			NA		09/05/2001
(6468) Water Crest Ct	0.05	80	R								NA			NA		09/05/2001
(6469) Carlin Lane	0.26	1100	R								NA			NA		06/22/2005
(6470) Ladybank Lane	0.76	870	R								NA			NA		05/09/2002
(6471) Colshire Dr	0.23	NA									NA			NA		
(6472) Liganore Dr	0.16	430	R								NA			NA		04/16/2002
(6473) Liganore Ct	0.13	170	R								NA			NA		04/16/2002

Virginia Department of Transportation
Traffic Engineering Division
2008
Annual Average Daily Traffic Volume Estimates By Section of Route
Fairfax Maintenance Area

Route	Length	AADT	QA	4Tire	Bus	-----Truck-----				QC	K Factor	QK	Dir Factor	AAWDT	QW	Year
						2Axle	3+Axle	1Trail	2Trail							
Fairfax County																
(6474) Oakton Mill Dr	0.09	40	R								NA		NA			1997
(6475) Westbury Oaks Ct	0.07	250	R								NA		NA			1986
(6476) Brookfield Ct	0.11	110	R								NA		NA			1986
(6476) Brookfield Dr	0.18	110	R								NA		NA			1986
(6476) Brookfield Dr	0.06	240	R								NA		NA			1986
(6476) Brookfield Dr	0.20	350	R								NA		NA			1986
(6477) Carbury Ct	0.08	160	R								NA		NA			08/24/2001
(6478) Gumwood Ct	0.07	70	R								NA		NA			08/24/2001
(6478) Gumwood Ct	0.04	110	R								NA		NA			08/24/2001
(6479) Braxton Rd	0.18	150	R								NA		NA			09/08/2000
(6480) Liberty Tree Lane	0.28	260	R								NA		NA			10/05/2005
(6481) Blythe Dale Ct	0.10	50	R								NA		NA			1996
(6482) Brookmeadow Ct	0.05	30	R								NA		NA			1996
(6483) Taj Dr	0.12	90	R								NA		NA			1996
(6484) Tiny Ct	0.05	60	R								NA		NA			1986
(6486) Community Lane	0.19	270	R								NA		NA			11/08/2001
(6486) Community Lane	0.03	90	R								NA		NA			04/30/2003
(6487) Honey Tree Ct	0.06	40	R								NA		NA			1986
(6487) Honey Tree Ct	0.09	100	R								NA		NA			1986
(6488) Blackacre Rd	0.22	50	R								NA		NA			06/28/2001

Virginia Department of Transportation
Traffic Engineering Division
2008
Annual Average Daily Traffic Volume Estimates By Section of Route
Fairfax Maintenance Area

Route	Length	AADT	QA	4Tire	Bus	-----Truck-----				QC	K Factor	QK	Dir Factor	AAWDT	QW	Year
						2Axle	3+Axle	1Trail	2Trail							
Fairfax County																
(6489) Roberts Common Lane	0.08	1000	R				From: 29-6493				NA			NA		05/08/2003
							To: Cul-de-Sac									
(6490) Ormandy Dr	0.13	60	R				From: Cul-de-Sac				NA			NA		1986
							To: 29-4535 Belleair Rd									
(6490) Ormandy Dr	0.05	100	R				From: 29-4535 Belleair Rd				NA			NA		10/23/2001
							To: Cul-de-Sac									
(6491) Winnepeg Ct	0.05	70	R				From: 29-5976				NA			NA		1986
							To: Cul-de-Sac									
(6492) Whidbey Lane	0.07	130	R				From: 29-5976 Winnepeg Dr				NA			NA		10/22/2001
							To: Cul-de-Sac									
(6493) Pond Spice Lane	0.09	120	R				From: Cul-de-Sac				NA			NA		10/22/2001
							To: 29-6440 Marshall Pond Rd									
(6493) Pond Spice Lane	0.15	2800	R				From: 29-6440 Marshall Pond Rd				NA			NA		1991
							To: 29-643 Burke Centre Pkwy									
(6493) Burke Commons Rd	0.35	3300	R				From: 29-643 Burke Centre Pkwy				NA			NA		1991
							To: 29-7711 Wye Oak Commons Ct									
(6493) Burke Commons Rd	0.31	NA					From: 29-7711 Wye Oak Commons Ct				NA			NA		
							To: 29-6197 Roberts Pkwy									
(6494) Waters Edge Landing L	0.13	520	R				From: Cul-de-Sac				NA			NA		10/22/2001
							To: 29-643; 29-6414									
(6495) Martins Landing Ct	0.09	590	R				From: Cul-de-Sac				NA			NA		1986
							To: 29-643 Burke Centre Pkwy									
(6496) Highridge St	0.14	110	R				From: Dead End				NA			NA		11/07/2001
							To: 29-6498 Heathstone Ct									
(6496) Highridge St	0.09	280	R				From: 29-6498 Heathstone Ct				NA			NA		05/24/2000
							To: 29-6497 Streamwood Pl									
(6496) Highridge St	0.16	130	R				From: 29-6497 Streamwood Pl				NA			NA		11/07/2001
							To: 29-645 Clifton Rd									
(6497) Streamwood Pl	0.11	90	R				From: 29-6496 Highridge St				NA			NA		11/07/2001
							To: Cul-de-Sac									
(6498) Heathstone Ct	0.17	120	R				From: 29-6496 Highridge St				NA			NA		11/07/2001
							To: Cul-de-Sac									
(6499) Fort Fisher Ct	0.04	70	R				From: Cul-de-Sac				NA			NA		1991
							To: 29-3383									
(6500) Clara Barton Dr	0.32	240	R				From: Cul-de-Sac				NA			NA		08/30/2001
							To: 0.04 ME 29-7492									
(6500) Clara Barton Dr	0.07	400	R				From: 0.04 ME 29-7492				NA			NA		08/30/2001
							To: 29-6514 Henry House Ct									
(6500) Clara Barton Dr	0.27	620	R				From: 29-6514 Henry House Ct				NA			NA		08/30/2001
							To: 29-6513 Havenner Rd									
(6500) Clara Barton Dr	0.13	2100	R				From: 29-6513 Havenner Rd				NA			NA		08/30/2001
							To: 29-6507 Makely Dr									

Virginia Department of Transportation
Traffic Engineering Division
2008
Annual Average Daily Traffic Volume Estimates By Section of Route
Fairfax Maintenance Area

Route	Length	AADT	QA	4Tire	Bus	Truck				QC	K Factor	QK	Dir Factor	AAWDT	QW	Year
						2Axle	3+Axle	1Trail	2Trail							
Fairfax County																
(6500) Clara Barton Dr	0.90	2300	R				From: 29-6507 Makely Dr				NA			NA		08/30/2001
							To: SR 123 Ox Rd									
(6500) Clara Barton Dr	0.65	NA					From: Cul-de-Sac; Gap				NA			NA		
							To: Dead End; Gap									
(6501) Encampment Ct	0.07	70	R				From: 29-6500				NA			NA		08/28/2001
							To: Cul-de-Sac									
(6502) Patrick O'Roarke Ct	0.04	100	R				From: Cul-de-Sac				NA			NA		08/28/2001
							To: 29-6500									
(6503) Jonathan Mitchell Rd	0.37	110	R				From: 29-6542 Arrington Dr				NA			NA		08/28/2001
							To: 29-6500 Clara Barton Drive									
(6504) Captain Jones Ct	0.05	80	R				From: 29-6500				NA			NA		08/30/2001
							To: Cul-de-Sac									
(6505) Robert Carter Rd	0.23	180	R				From: Dead End				NA			NA		08/30/2001
							To: 29-6500 Clara Barton Drive									
(6505) Robert Carter Rd	0.20	720	R				From: 29-6508 Housatonic Ct				NA			NA		08/30/2001
							To: 29-6511 Militia Ct									
(6505) Robert Carter Rd	0.10	650	R				From: 29-6512 Balls Ford Dr				NA			NA		08/30/2001
							To: 29-6542 Arrington Dr									
(6505) Robert Carter Rd	0.30	1100	R				From: SR 123 Ox Rd				NA			NA		08/30/2001
							To: 29-6500									
(6506) Station View Ct	0.15	110	R				From: 29-6500				NA			NA		08/28/2001
							To: Cul-de-Sac									
(6507) Makely Dr	0.31	400	R				From: 29-6500				NA			NA		08/28/2001
							To: Cul-de-Sac									
(6508) Housatonic Ct	0.09	110	R				From: 29-6505 Robert Carter Rd				NA			NA		08/28/2001
							To: Cul-de-Sac									
(6509) Captain Marr Ct	0.07	130	R				From: 29-6505 Robert Carter Rd				NA			NA		08/28/2001
							To: Cul-de-Sac									
(6510) Emmett Guards Ct	0.15	240	R				From: 29-6505 Robert Carter Rd				NA			NA		08/28/2001
							To: Cul-de-Sac									
(6511) Militia Ct	0.05	48	R				From: Cul-de-Sac				NA			NA		08/28/2001
							To: 29-6505 Robert Carter Rd									
(6512) Ballsford Dr	0.16	110	R				From: Cul-de-Sac				NA			NA		08/28/2001
							To: 29-6505 Robert Carter Rd									
(6513) Havenner Rd	0.45	30	R				From: Dead End				NA			NA		05/24/2000
							To: 0.09 SW 29-6540									

Virginia Department of Transportation
 Traffic Engineering Division
 2008
 Annual Average Daily Traffic Volume Estimates By Section of Route
 Fairfax Maintenance Area

Route	Length	AADT	QA	4Tire	Bus	Truck				QC	K Factor	QK	Dir Factor	AAWDT	QW	Year
						2Axle	3+Axle	1Trail	2Trail							
Fairfax County																
(6513) Havenner Rd	0.10	820	R				0.09 SW 29-6540				NA			NA		08/30/2001
(6513) Havenner Rd	0.10	1100	R				29-6540 Sudley Church Ct				NA			NA		08/30/2001
(6513) Havenner Rd	0.09	2000	R				29-6539 Blackburn Ford Dr				NA			NA		08/30/2001
(6513) Havenner Rd	0.20	2000	R				29-6537 Youngs Branch Dr				NA			NA		08/30/2001
(6513) Havenner Rd	0.07	120	R				29-6500				NA			NA		08/30/2001
(6514) Henry House Ct	0.18	190	R				Cul-de-Sac				NA			NA		08/28/2001
(6515) Adams Hill Rd	0.09	440	R				29-5956 Cedar Pond Dr				NA			NA		1996
(6515) Adams Hill Rd	0.13	190	R				29-6516 Hillington Ct				NA			NA		1996
(6516) Hillington Ct	0.40	300	R				Cul-de-Sac				NA			NA		1996
(6517) Union Camp Dr	0.14	160	R				Cul-de-Sac				NA			NA		08/28/2001
(6518) Rushing Creek Dr	0.10	200	R				29-6505 Robert Carter Rd				NA			NA		11/29/2001
(6518) Rushing Creek Dr	0.09	400	R				Cul-de-Sac				NA			NA		11/29/2001
(6519) Rushing Creek Ct	0.06	140	R				29-6070 Southrun Rd				NA			NA		11/29/2001
(6519) Rushing Creek Ct	0.07	140	R				Dead End				NA			NA		11/29/2001
(6520) Ashdown Forest Dr	0.04	760	R				29-618 Rushing Creek Dr				NA			NA		11/29/2001
(6520) Ashdown Forest Dr	0.15	290	R				Dead End				NA			NA		11/29/2001
(6520) Ashdown Forest Dr	0.12	560	R				29-608 S, West Ox Rd				NA			NA		08/08/2005
(6520) Ashdown Forest Dr	0.04	1200	R				29-6521 Rock Spray Ct				NA			NA		08/08/2005
(6521) Rock Spray Ct	0.09	110	R				29-6523				NA			NA		08/08/2005
(6522) Mount Auburn Ct	0.06	70	R				29-6522 Mount Auburn Ct				NA			NA		08/08/2005
(6523) Burchlawn St	0.09	40	R				29-608 N, West Ox Rd				NA			NA		08/08/2005
(6522) Mount Auburn Ct	0.06	70	R				Cul-de-Sac				NA			NA		1996
(6523) Burchlawn St	0.09	40	R				29-6520 Ashdown Forest Dr				NA			NA		1996
(6523) Burchlawn St	0.09	40	R				Cul-de-Sac				NA			NA		1996
(6523) Burchlawn St	0.09	40	R				29-6520 Ashdown Forest Dr				NA			NA		1996
(6523) Burchlawn St	0.09	40	R				Dead End				NA			NA		1996
(6523) Burchlawn St	0.09	40	R				29-6529 Summershade Ct				NA			NA		1996

Virginia Department of Transportation
Traffic Engineering Division
2008
Annual Average Daily Traffic Volume Estimates By Section of Route
Fairfax Maintenance Area

Route	Length	AADT	QA	4Tire	Bus	Truck				QC	K Factor	QK	Dir Factor	AAWDT	QW	Year
						2Axle	3+Axle	1Trail	2Trail							
Fairfax County																
(6523) Burchlawn St	0.02	340	R				From: 29-6529 Summershade Ct				NA			NA		08/08/2005
(6523) Burchlawn St	0.06	490	R				From: 29-6524 Kensal Green Ct				NA			NA		08/08/2005
							To: 29-6520 Ashdown Forest Dr									
(6524) Kensal Green Ct	0.04	50	R				From: Cul-de-Sac				NA			NA		1996
							To: 29-6523									
(6525) Tulip Tree Ct	0.15	150	R				From: Cul-de-Sac				NA			NA		1986
							To: 29-4820									
(6526) Stone Pine Ct	0.07	80	R				From: Cul-de-Sac				NA			NA		1986
(6526) Stone Pine Ct	0.08	210	R				From: 29-6527 Pitch Pine Ct				NA			NA		1986
(6526) Stone Pine Ct	0.06	320	R				From: 29-6528 Broken Branch Ct				NA			NA		1986
							To: 29-4820									
(6527) Pitch Pine Ct	0.07	70	R				From: 29-6526 Stone Pine Ct				NA			NA		05/24/2000
							To: Cul-de-Sac									
(6528) Broken Branch Ct	0.16	80	R				From: Cul-de-Sac				NA			NA		05/24/2000
							To: 29-6526 Stone Pine Ct									
(6529) Summershade Ct	0.14	210	R				From: Cul-de-Sac				NA			NA		05/24/2000
							To: 29-6523									
(6530) Waverly Crossing Lane	0.32	190	R				From: 29-657 Walney Rd				NA			NA		05/24/2000
							To: Cul-de-Sac									
(6531) Castle Ct	0.10	70	R				From: 29-6530 Waverly Crossing Lane				NA			NA		05/24/2000
							To: Cul-de-Sac									
(6532) Woodside Pl	0.03	20	R				From: Dead End				NA			NA		05/24/2000
							To: 29-6530 Waverly Crossing Lane									
(6533) Waverly Creek Ct	0.06	130	R				From: 29-6530 Waverly Crossing Lane				NA			NA		05/24/2000
							To: Cul-de-Sac									
(6534) Wood Oak Dr	0.15	2400	G				From: 29-5320 Sunrise Valley Dr				NA		2400	G		2008
							To: Cul-de-Sac									
(6535) Crosen Ct	0.07	70	R				From: Cul-de-Sac				NA			NA		1996
							To: 29-5359 Richland Lane									
(6536) Annies Way	0.06	260	R				From: 29-696 Wolftrap Rd				NA			NA		05/13/2002
							To: Cul-de-Sac									
(6537) Youngs Branch Dr	0.09	420	R				From: 29-6513 Havenner Rd				NA			NA		08/28/2001
(6537) Youngs Branch Dr	0.16	260	R				From: 29-6538 Chinn House Dr				NA			NA		08/28/2001
							To: Cul-de-Sac									
(6538) Chinn House Dr	0.16	170	R				From: 29-6537 Youngs Branch Dr				NA			NA		08/28/2001
							To: Cul-de-Sac									

Virginia Department of Transportation
Traffic Engineering Division
2008
Annual Average Daily Traffic Volume Estimates By Section of Route
Fairfax Maintenance Area

Route	Length	AADT	QA	4Tire	Bus	Truck				QC	K Factor	QK	Dir Factor	AAWDT	QW	Year
						2Axle	3+Axle	1Trail	2Trail							
Fairfax County																
(6539) Blackburn Ford Dr	0.17	220	R			From: 29-6513 Havenner Rd					NA		NA			08/28/2001
						To: Cul-de-Sac										
(6540) Sudley Church Ct	0.05	80	R			From: 29-6513 Havenner Rd					NA		NA			08/28/2001
						To: Cul-de-Sac										
(6541) Havenner Ct	0.07	100	R			From: 29-6513 Havenner Rd					NA		NA			08/28/2001
						To: Cul-de-Sac										
(6542) Arrington Dr	0.26	120	R			From: 29-6505 Robert Carter Rd					NA		NA			05/24/2000
						To: Cul-de-Sac										
(6543) Deuaughn Ct	0.06	60	R			From: Cul-de-Sac					NA		NA			05/24/2000
						To: 29-6542 Arrington Dr										
(6544) Ruffner Woods Ct	0.10	90	R			From: 29-4864					NA		NA			1986
						To: Cul-de-Sac										
(6545) Tapestry Dr	0.18	810	R			From: 29-5498 Roberts Rd					NA		NA			09/18/2001
						To: 0.18 ME 29-5498										
(6545) Tapestry Dr	0.20	900	R			From: 29-6548 Catterick Ct					NA		NA			09/18/2001
						To: 29-6547 Farndon Ct										
(6545) Tapestry Dr	0.06	990	R			From: 29-6546 Tapestry Ct					NA		NA			09/18/2001
						To: 29-620 Braddock Rd										
(6545) Tapestry Dr	0.09	1400	R			From: 29-6022 Black Rock Ct					NA		NA			09/17/2001
						To: Dead End										
(6546) Tapestry Ct	0.08	150	R			From: Cul-de-Sac					NA		NA			08/14/2001
						To: 29-6545										
(6547) Farndon Ct	0.09	200	R			From: Dead End					NA		NA			08/14/2001
						To: 29-6545										
(6547) Farndon Ct	0.17	330	R			From: Cul-de-Sac					NA		NA			08/14/2001
						To: 29-6545										
(6548) Catterick Ct	0.13	220	R			From: Cul-de-Sac					NA		NA			08/14/2001
						To: Cul-de-Sac										
(6549) Hursley Ct	0.07	40	R			From: Cul-de-Sac					NA		NA			1986
						To: 29-677 Old Courthouse Rd										
(6550) Blanche Dr	0.06	50	R			From: Cul-de-Sac					NA		NA			1986
						To: 29-6551 Silver Ann Dr										
(6550) Blanche Dr	0.07	220	R			From: 29-6552 Boot Ct					NA		NA			1986
						To: 29-6553 Frosty Ct										

Virginia Department of Transportation
Traffic Engineering Division
2008
Annual Average Daily Traffic Volume Estimates By Section of Route
Fairfax Maintenance Area

Route	Length	AADT	QA	4Tire	Bus	Truck				QC	K Factor	QK	Dir Factor	AAWDT	QW	Year
						2Axle	3+Axle	1Trail	2Trail							
Fairfax County																
(6550) Blanche Dr	0.05	470	R				From: 29-6553 Frosty Ct				NA			NA		1986
(6550) Blanche Dr	0.15	610	R				From: 29-6554 Fitt Ct				NA			NA		1986
							To: 29-611 Telegraph Rd									
(6551) Silver Ann Dr	0.22	400	R				From: Cul-de-Sac				NA			NA		04/15/2003
(6551) Silver Ann Dr	0.12	130	R				From: 29-7640 Fran Ct				NA			NA		1986
							To: 29-6550 Blanche Dr									
(6552) Boot Ct	0.07	60	R				From: Cul-de-Sac				NA			NA		1986
							To: 29-6550 Blanche Dr									
(6553) Frosty Ct	0.12	120	R				From: Cul-de-Sac				NA			NA		1986
							To: 29-6550 Blanche Dr									
(6554) Fitt Ct	0.13	40	R				From: Cul-de-Sac				NA			NA		1986
							To: 29-6550 Blanche Dr									
(6555) Jan View Lane	0.04	1400	R				From: 29-4410				NA			NA		1986
							To: 29-5965 Tartan View Dr									
(6557) Charles Stewart Dr	0.03	3300	R				From: 29-7201				NA			NA		06/22/2005
(6557) Charles Stewart Dr	0.14	2100	R				From: 29-6556				NA			NA		1997
(6557) Charles Stewart Dr	0.06	2500	R				From: 29-6558				NA			NA		1997
(6557) Charles Stewart Dr	0.08	2400	R				From: 29-6559 Charles Stewart Ct				NA			NA		1997
(6557) Charles Stewart Dr	0.10	2000	R				From: 29-6560 Lt Nichols Rd				NA			NA		1997
(6557) Charles Stewart Dr	0.04	1800	R				From: 29-6561 Alexander Cornell Dr				NA			NA		1997
(6557) Charles Stewart Dr	0.05	1100	R				From: 29-6562 Stewarts Ford Ct				NA			NA		1997
							To: 29-6597 Washington Brice Rd									
(6558) Ox Hill Rd	0.73	2500	R				From: 29-6557 Charles Stewart Dr				NA			NA		1997
(6558) Penderbrook Dr	0.51	8900	R				From: 29-608 West Ox Rd				NA			NA		04/17/2002
							To: Cul-de-Sac									
(6559) Charles Stewart Ct	0.07	80	R				From: 29-6557 Charles Stewart Dr				NA			NA		1997
							To: Cul-de-Sac									
(6560) Lt Nichols Rd	0.26	160	R				From: Dead End				NA			NA		1997
(6560) Lt Nichols Rd	0.10	410	R				From: 29-6557 Charles Stewart Dr				NA			NA		1997
							To: Cul-de-Sac									
(6561) Alexander Cornell Dr	0.17	110	R				From: 0.17 MW 29-6557				NA			NA		1997
							To: 29-6557 Charles Stewart Dr									

Virginia Department of Transportation
Traffic Engineering Division
2008
Annual Average Daily Traffic Volume Estimates By Section of Route
Fairfax Maintenance Area

Route	Length	AADT	QA	4Tire	Bus	-----Truck-----				QC	K Factor	QK	Dir Factor	AAWDT	QW	Year
						2Axle	3+Axle	1Trail	2Trail							
Fairfax County																
(6561) Alexander Cornell Dr	0.18	280	R			From: 29-6557 Charles Stewart Dr					NA			NA		1997
						To: Cul-de-Sac										
(6562) Stewart's Ford Ct	0.07	120	R			From: 29-6557 Charles Stewart Dr					NA			NA		1997
						To: Cul-de-Sac										
(6563) Brecknock St	0.32	20	R			From: Dead End					NA			NA		1997
(6563) Fox Valley Ct	0.05	30	R			From: 29-672 Vale Rd					NA			NA		1997
						To: Cul-de-Sac										
(6564) Rippled Creek Ct	0.03	1200	R			From: 29-6070 Southrun Rd					NA			NA		1986
(6564) Rippled Creek Ct	0.05	1000	R			From: 29-6565 Morning Dew Ct					NA			NA		1986
(6564) Rippled Creek Ct	0.09	770	R			From: 29-6566 Magic Tree Ct					NA			NA		1986
(6564) Rippled Creek Ct	0.03	470	R			From: 29-6567 Raindrop Way					NA			NA		1986
(6564) Rippled Creek Ct	0.07	270	R			From: 29-6568 Wold Den Ct					NA			NA		1986
(6564) Rippled Creek Ct	0.04	100	R			From: 29-6569 Deep Valley Ct					NA			NA		11/29/2001
						To: Cul-de-Sac										
(6565) Morning Dew Ct	0.09	200	R			From: 29-6564 Rippled Creek Ct					NA			NA		11/29/2001
						To: Cul-de-Sac										
(6566) Magic Tree Ct	0.15	390	R			From: Cul-de-Sac					NA			NA		11/29/2001
						To: 29-6564 Rippled Creek Ct										
(6567) Raindrop Way	0.14	370	R			From: 29-6564 Rippled Creek Ct					NA			NA		11/29/2001
						To: Cul-de-Sac										
(6568) Wold Den Ct	0.11	300	R			From: 29-6564 Rippled Creek Ct					NA			NA		11/29/2001
						To: Cul-de-Sac										
(6569) Deep Valley Ct	0.08	220	R			From: 29-6564 Rippled Creek Ct					NA			NA		11/29/2001
						To: Cul-de-Sac										
(6570) Grandview Ct	0.11	790	R			From: 29-6070 Southrun Rd					NA			NA		09/27/2000
						To: Cul-de-Sac										
(6571) Burning Forest Ct	0.16	720	R			From: 29-6572 Great Lake Lane					NA			NA		09/27/2000
						To: Cul-de-Sac										
(6572) Great Lake Lane	0.62	100	R			From: Cul-de-Sac					NA			NA		1997
						To: 29-6070 Southrun Rd										
(6573) White Star Ct	0.09	200	R			From: 29-6572 Great Lake Lane					NA			NA		11/29/2001
						To: Cul-de-Sac										
(6574) Veering Lane	0.20	290	R			From: 29-5880					NA			NA		05/06/2003
						To: Cul-de-Sac										

Virginia Department of Transportation
Traffic Engineering Division
2008
Annual Average Daily Traffic Volume Estimates By Section of Route
Fairfax Maintenance Area

Route	Length	AADT	QA	4Tire	Bus	Truck				QC	K Factor	QK	Dir Factor	AAWDT	QW	Year
						2Axle	3+Axle	1Trail	2Trail							
Fairfax County																
(6575) Ebbtide Lane	0.14	540	R				29-5880				NA		NA			05/06/2003
							Cul-de-Sac									
(6576) Sailcloth Pl	0.09	130	R				29-6575 Ebbtide Lane				NA		NA			05/06/2003
							Cul-de-Sac									
(6577) Protest Ct	0.04	80	R				29-6575 Ebbtide Lane				NA		NA			05/06/2003
							Cul-de-Sac									
(6578) Summerton Way	0.04	46	R				29-7529				NA		NA			05/12/2003
							Cul-de-Sac									
(6579) Mayfair Ct	0.04	90	R				29-1666 Mayfair Lane				NA		NA			06/02/2003
							Cul-de-Sac									
(6580) Eagle Landing Rd	0.06	790	R				29-6587				NA		NA			10/22/2001
							29-6584 Eagle Landing Ct									
(6580) Eagle Landing Rd	0.11	780	R				29-6583 Steamboat Landing Lane				NA		NA			10/22/2001
							29-6414 Burnside Landing Dr									
(6581) Dory Landing Ct	0.14	250	R				29-6414 Burnside Landing Dr				NA		NA			10/22/2001
							Cul-de-Sac									
(6582) Poburn Landing Ct	0.11	180	R				29-6414 Burnside Landing Dr				NA		NA			10/22/2001
							Cul-de-Sac									
(6583) Steamboat Landing Lan	0.08	650	R				29-5580				NA		NA			10/22/2001
							0.03 ME 29-7047									
(6583) Steamboat Landing Lan	0.55	950	R				29-6580 Eagle Landing Rd				NA		NA			10/22/2001
							Cul-de-Sac									
(6584) Eagle Landing Ct	0.11	200	R				29-6580 Eagle Landing Rd				NA		NA			08/29/2001
							29-6414 Burnside Landing Dr									
(6585) Burnside Landing Ct	0.08	90	R				Cul-de-Sac				NA		NA			08/29/2001
							Cul-de-Sac									
(6586) Battalion Landing Ct	0.09	100	R				29-6414 Burnside Landing Dr				NA		NA			08/29/2001
							Cul-de-Sac									
(6587) Heritage Landing Rd	0.08	100	R				Cul-de-Sac				NA		NA			10/31/2001
							29-6590 Heritage Landing Ct									
(6587) Heritage Landing Rd	0.08	490	R				29-6580 Eagle Landing Rd				NA		NA			10/31/2001
							29-6589 Falcon Landing Ct									
(6587) Heritage Landing Rd	0.09	710	R				Cul-de-Sac				NA		NA			10/31/2001
							29-6588 Swan Landing Ct									
(6587) Heritage Landing Rd	0.14	720	R				Cul-de-Sac				NA		NA			10/31/2001
							29-6197 Roberts Pkwy									

Virginia Department of Transportation
Traffic Engineering Division
2008
Annual Average Daily Traffic Volume Estimates By Section of Route
Fairfax Maintenance Area

Route	Length	AADT	QA	4Tire	Bus	Truck				QC	K Factor	QK	Dir Factor	AAWDT	QW	Year
						2Axle	3+Axle	1Trail	2Trail							
Fairfax County																
(6588) Swan Landing Ct	0.06	80	R								NA			NA		08/28/2001
(6589) Falcon Landing Ct	0.12	90	R								NA			NA		08/28/2001
(6590) Heritage Landing Ct	0.06	80	R								NA			NA		08/28/2001
(6591) Deljo Dr	0.10	40	R								NA			NA		1986
(6592) Starlit Ponds Dr	0.05	3200	R								NA			NA		1991
(6592) Starlit Ponds Dr	0.07	80	R								NA			NA		1986
(6593) Pickstone Dr	0.06	350	R								NA			NA		1986
(6593) Pickstone Dr	0.05	510	R								NA			NA		1986
(6593) Pickstone Dr	0.11	3200	R								NA			NA		1991
(6594) Pickett Rd	0.03	300	R								NA			NA		1986
(6594) Pickett Rd	0.09	4300	R								NA			NA		1991
(6595) Fulton's Landing Ct	0.05	60	R								NA			NA		08/27/2001
(6596) Cooper's Landing Ct	0.07	120	R								NA			NA		08/27/2001
(6597) Washington Brice Rd	0.05	150	R								NA			NA		1997
(6597) Washington Brice Rd	0.25	410	R								NA			NA		1997
(6597) Washington Brice Rd	0.09	590	R								NA			NA		1997
(6597) Washington Brice Rd	0.12	170	R								NA			NA		1997
(6598) Brice's Ford Ct	0.10	170	R								NA			NA		1997
(6599) Fuller Dunaway Ct	0.03	7	R								NA			NA		1997
(6600) Montmorency Dr	0.09	60	R								NA			NA		1996
(6600) Montmorency Dr	0.21	420	R								NA			NA		1996

Virginia Department of Transportation
Traffic Engineering Division
2008
Annual Average Daily Traffic Volume Estimates By Section of Route
Fairfax Maintenance Area

Route	Length	AADT	QA	4Tire	Bus	Truck				QC	K Factor	QK	Dir Factor	AAWDT	QW	Year
						2Axle	3+Axle	1Trail	2Trail							
Fairfax County																
(6600) Montmorency Dr	0.45	560	R			From: 0.21 ME 29-3203					NA		NA			09/22/2005
						To: Cul-de-Sac										
(6601) Moonac Ct	0.05	50	R			From: Cul-de-Sac					NA		NA			1996
						To: 29-6600 Montmorency Dr										
(6602) Ermantrude Ct	0.13	120	R			From: Cul-de-Sac					NA		NA			1996
						To: 29-6600										
(6603) Mount Vernon Cir	0.25	410	R			From: End Loop					NA		NA			1986
						To: 29-6604 Mount Vernon Landing										
(6603) Mount Vernon Cir	0.38	610	R			From: 29-6604 Mount Vernon Landing					NA		NA			1986
						To: Begin Loop										
(6603) Mount Vernon Ci	0.10	1200	R			From: Begin Loop					NA		NA			1986
						To: 29-623 Ferry Landing Rd										
(6604) Mount Vernon Landing	0.16	130	R			From: Cul-de-Sac					NA		NA			1986
						To: 29-6603 Mount Vernon Cir										
(6605) Quisenberry Dr	0.22	960	R			From: 29-1097					NA		NA			05/21/2003
						To: Cul-de-Sac										
(6606) Kings Hill Ct	0.08	120	R			From: Cul-de-Sac					NA		NA			05/21/2003
						To: 29-6605 Quisenberry Dr										
(6607) Pram Way	0.04	1000	R			From: 29-6608 Nalls Rd					NA		NA			05/21/2003
						To: 29-6605 Quisenberry Dr										
(6608) Nalls Rd	0.27	1300	R			From: Cul-de-Sac					NA		NA			05/21/2003
						To: 29-623 Old Mt Vernon Rd										
(6609) Highland Mews Ct	0.27	3900	R			From: 29-657 Centreville Rd					NA		NA			06/14/2002
						To: Cul-de-Sac										
(6610) Louis Mill Rd	0.11	30	R			From: 29-6265 W, Cub Run Rd					NA		NA			09/27/2000
						To: 0.11 MN 29-6265										
(6610) Louis Mill Rd	0.13	210	R			From: 0.12 MN 29-6265					NA		NA			09/27/2000
						To: 29-6611 Carls Ct										
(6610) Louis Mill Rd	0.03	310	R			From: 29-6611 Carls Ct					NA		NA			09/27/2000
						To: 29-6266 Silas Hutchinson Dr										
(6610) Louis Mill Rd	0.19	400	R			From: 29-6266 Silas Hutchinson Dr					NA		NA			09/27/2000
						To: 29-6265 E, Cub Run Rd										
(6611) Carls Ct	0.05	70	R			From: 29-6610					NA		NA			09/27/2000
						To: Cul-de-Sac										
(6612) Bannon Hill Ct	0.12	160	R			From: Cul-de-Sac					NA		NA			09/27/2000
						To: 29-6265 Cub Run Rd										
(6613) Bicentennial Ct	0.04	49	R			From: Cul-de-Sac					NA		NA			09/27/2000
						To: 29-6614 Donegal Church Ct										
(6613) Bicentennial Ct	0.10	230	R			From: 29-6614 Donegal Church Ct					NA		NA			09/27/2000
						To: 29-6265 Cub Run Rd										

Virginia Department of Transportation
Traffic Engineering Division
2008
Annual Average Daily Traffic Volume Estimates By Section of Route
Fairfax Maintenance Area

Route	Length	AADT	QA	4Tire	Bus	-----Truck-----				QC	K Factor	QK	Dir Factor	AAWDT	QW	Year
						2Axle	3+Axle	1Trail	2Trail							
Fairfax County																
(6614) Donegal Church Ct	0.06	60	R								NA			NA		09/27/2000
(6615) Waldren Dr	0.32	1800	G	98%	1%	2%	0%	0%	0%	C	0.095	F	0.697	1900	G	2008
(6616) Wexford Dr	0.03	20	R								NA			NA		1996
(6616) Wexford Dr	0.08	190	R								NA			NA		1996
(6616) Wexford Dr	0.11	290	R								NA			NA		1996
(6617) Wexford Way	0.04	60	R								NA			NA		1996
(6618) Fallswood Way	0.43	1000	R								NA			NA		05/09/2003
(6619) Colgrove Ct	0.05	90	R								NA			NA		05/09/2003
(6620) Clover Leaf Dr	0.30	170	R								NA			NA		1996
(6621) Dolsie Grove Dr	0.04	40	R								NA			NA		1986
(6621) Dolsie Grove Dr	0.05	1500	R								NA			NA		1986
(6621) Dolsie Grove Dr	0.04	1600	R								NA			NA		1986
(6621) Dolsie Grove Dr	0.04	3200	R								NA			NA		1991
(6622) Sheffield Green Way	0.01	600	R								NA			NA		05/06/2003
(6622) Sheffield Green Way	0.12	690	R								NA			NA		1986
(6622) Sheffield Green Way	0.07	820	R								NA			NA		1986
(6622) Sheffield Green Way	0.05	910	R								NA			NA		1986
(6623) Surry Grove Ct	0.05	60	R								NA			NA		1986
(6624) Lancer Ridge Ct	0.04	50	R								NA			NA		1986
(6625) MacSvega Ct	0.04	40	R								NA			NA		1986
(6626) Ashmeadow Ct	0.06	1100	R								NA			NA		08/14/2001

Virginia Department of Transportation
Traffic Engineering Division
2008
Annual Average Daily Traffic Volume Estimates By Section of Route
Fairfax Maintenance Area

Route	Length	AADT	QA	4Tire	Bus	Truck				QC	K Factor	QK	Dir Factor	AAWDT	QW	Year
						2Axle	3+Axle	1Trail	2Trail							
Fairfax County																
6627 Summerhill Ct	0.18	350	R								NA			NA		05/06/2003
6628 Owen's View Ct	0.03	410	R								NA			NA		08/14/2001
6629 Daviswood Dr	0.20	90	R								NA			NA		1996
6629 Daviswood Dr	0.08	500	R								NA			NA		1996
6629 Daviswood Dr	0.11	370	R								NA			NA		1996
6629 Daviswood Dr	0.16	30	R								NA			NA		1996
6630 Summerwood Dr	0.17	810	R								NA			NA		1996
6630 Summerwood Dr	0.09	980	R								NA			NA		1996
6631 Summerwood Ct	0.07	50	R								NA			NA		1996
6631 Summerwood Ct	0.15	140	R								NA			NA		1996
6632 Bernane Forest Ct	0.07	50	R								NA			NA		1996
6633 Honeywood Ct	0.09	50	R								NA			NA		1996
6634 Holly Leaf Dr	0.36	620	R								NA			NA		1996
6634 Holly Leaf Dr	0.20	290	R								NA			NA		1996
6634 Holly Leaf Dr	0.12	320	R								NA			NA		1996
6635 Nomis Dr	0.11	90	R								NA			NA		1986
6636 Rosehaven St	0.02	6700	R								NA			NA		1991
6636 Rosehaven St	0.12	4900	R								NA			NA		1991
6637 Roseforest Dr	0.05	5900	R								NA			NA		1991
6638 Saint Ives Rd	0.22	510	R								NA			NA		08/16/2005
6639 Belgravia Ct	0.05	30	R								NA			NA		1996

Virginia Department of Transportation
Traffic Engineering Division
2008
Annual Average Daily Traffic Volume Estimates By Section of Route
Fairfax Maintenance Area

Route	Length	AADT	QA	4Tire	Bus	Truck				QC	K Factor	QK	Dir Factor	AAWDT	QW	Year
						2Axle	3+Axle	1Trail	2Trail							
Fairfax County																
6639 Belgravia Ct	0.23	80	R				From: 29-6638 Saint Ives Rd				NA			NA		1996
							To: Dead End									
6640 Latigo Lane	0.13	510	R				From: 29-5453				NA			NA		1997
6640 Latigo Lane	0.08	350	R				From: 29-6641 Latigo Ct				NA			NA		1997
6640 Latigo Lane	0.19	190	R				From: 29-6642 Pommel Ct				NA			NA		1997
							To: Cul-de-Sac									
6641 Latigo Ct	0.12	140	R				From: Cul-de-Sac				NA			NA		1997
							To: 29-6640 Latigo Lane									
6642 Pommel Ct	0.10	70	R				From: Cul-de-Sac				NA			NA		1997
							To: 29-6640 Latigo Lane									
6643 Park Lake Dr	0.36	230	R				From: Cul-de-Sac				NA			NA		1996
							To: 29-1212									
6644 Edgepark Rd	0.12	130	R				From: Dead End				NA			NA		1996
6644 Edgepark Rd	0.18	80	R				From: 29-5764 Laurel Hill Rd				NA			NA		1996
							To: 29-8912 Jarrett Valley Dr									
6645 Laurel Hill Ct	0.05	30	R				From: 29-5764 Laurel Hill Rd				NA			NA		1996
							To: Cul-de-Sac									
6646 Terra Woods Dr	0.09	3000	R				From: 29-790 Alban Rd				NA			NA		1991
							To: 29-6647 Terra Grande Ave									
6647 Terra Grande Ave	0.09	NA					From: 29-638 Rolling Lane				NA			NA		
							To: 29-6736 Springfield Hills Dr									
6647 Terra Grande Ave	0.48	2800	R				From: Cul-de-Sac				NA			NA		1991
							To: Cul-de-Sac									
6648 Chillum Ct	0.12	130	R				From: Cul-de-Sac				NA			NA		1986
							To: 29-6647 Terra Grande Ave									
6649 Glenville Ct	0.11	120	R				From: Cul-de-Sac				NA			NA		1986
							To: 29-6647 Terra Grande Ave									
6650 Randolph Ct	0.09	46	R				From: Cul-de-Sac				NA			NA		1986
							To: 29-2912									
6651 Kinross Cir	0.23	1700	R				From: 29-657 S, Centreville Rd				NA			NA		07/13/2005
6651 Kinross Cir	0.04	2700	R				From: 29-6652 Allness Lane				NA			NA		1997
6651 Kinross Cir	0.08	1900	R				From: 29-6653 Ravenscraig Ct				NA			NA		1997
6651 Kinross Cir	0.70	1800	R				From: 29-6658 Greenstone Way				NA			NA		07/13/2005
6651 Kinross Cir	0.59	1600	R				From: 29-8381 E; Glen Taylor Lane				NA			NA		07/13/2005
							To: 29-657 Centreville Rd									

Virginia Department of Transportation
Traffic Engineering Division
2008
Annual Average Daily Traffic Volume Estimates By Section of Route
Fairfax Maintenance Area

Route	Length	AADT	QA	4Tire	Bus	Truck				QC	K Factor	QK	Dir Factor	AAWDT	QW	Year
						2Axle	3+Axle	1Trail	2Trail							
Fairfax County																
(6652) Allness Lane	0.07	90	R								NA			NA		1986
(6652) Allness Lane	0.15	1100	R								NA			NA		1986
(6653) Ravenscraig Ct	0.10	140	R								NA			NA		1996
(6654) Kinross Ct	0.04	50	R								NA			NA		1996
(6655) Glendundee Dr	0.13	440	R								NA			NA		07/13/2005
(6656) Kirkwell Pl	0.09	140	R								NA			NA		1996
(6656) Kirkwell Pl	0.04	520	R								NA			NA		07/13/2005
(6656) Kirkwell Pl	0.07	410	R								NA			NA		07/13/2005
(6657) Gordon Ct	0.05	70	R								NA			NA		1996
(6658) Greenstone Way	0.12	200	R								NA			NA		1996
(6659) Greenstone Ct	0.03	50	R								NA			NA		1996
(6660) Kinbrace Rd	0.07	310	R								NA			NA		08/22/2005
(6661) Muirkirk Lane	0.08	120	R								NA			NA		1996
(6661) Muirkirk Lane	0.12	160	R								NA			NA		1996
(6662) Grovemore Lane	0.10	1300	R								NA			NA		1997
(6663) Hollybrook Pl	0.14	70	R								NA			NA		1986
(6664) Carterwood Dr	0.19	440	R								NA			NA		1986
(6664) Carterwood Dr	0.10	190	R								NA			NA		1986
(6664) Carterwood Dr	0.13	450	R								NA			NA		05/15/2003
(6665) Marcus Ct	0.10	110	R								NA			NA		1986

Virginia Department of Transportation
Traffic Engineering Division
2008
Annual Average Daily Traffic Volume Estimates By Section of Route
Fairfax Maintenance Area

Route	Length	AADT	QA	4Tire	Bus	-----Truck-----				QC	K Factor	QK	Dir Factor	AAWDT	QW	Year
						2Axle	3+Axle	1Trail	2Trail							
Fairfax County																
(6666) Barnacle Pl	0.07	70	R			From: 29-5887 Turnbuckle Dr					NA			NA		1986
						To: Cul-de-Sac										
(6667) Ballast Ct	0.04	50	R			From: 29-5880					NA			NA		1986
						To: Cul-de-Sac										
(6668) Chapel Hill Dr	0.12	370	R			From: Cul-de-Sac					NA			NA		04/29/2003
						To: 29-643 Lee Chapel Rd										
(6669) Gamid Dr	0.13	120	R			From: 29-6673 Middle Run Dr					NA			NA		1986
						To: Dead End										
(6670) O'Hara Pl	0.04	50	R			From: Cul-de-Sac					NA			NA		12/06/2001
						To: 29-6673 Middle Run Dr										
(6671) Tara Heights Pl	0.07	140	R			From: 29-6673 Middle Run Dr					NA			NA		12/06/2001
						To: Cul-de-Sac										
(6672) Newington Woods Dr	0.15	590	R			From: 29-641 Pohick Rd					NA			NA		12/06/2001
						To: 29-6673 Middle Run Dr										
(6672) Newington Woods Dr	0.15	320	R			From: Cul-de-Sac					NA			NA		12/06/2001
						To: Cul-de-Sac										
(6673) Middle Run Dr	0.02	740	R			From: 29-7027 Tower Woods Dr					NA			NA		04/29/2003
						To: 0.02 ME 29-7027										
(6673) Middle Run Dr	0.05	140	R			From: Cul-de-Sac					NA			NA		1986
						To: 29-6672 Newington Woods Dr										
(6673) Middle Run Dr	0.10	940	R			From: Cul-de-Sac					NA			NA		12/06/2001
						To: 29-6671 Tara Heights Pl										
(6673) Middle Run Dr	0.03	670	R			From: Cul-de-Sac					NA			NA		1986
						To: 29-6670 O'Hara Pl										
(6673) Middle Run Dr	0.03	830	R			From: Cul-de-Sac					NA			NA		1986
						To: 29-6669 Gamid Dr										
(6673) Middle Run Dr	0.03	1000	R			From: Cul-de-Sac					NA			NA		1986
						To: 29-640 Gambrell Rd										
(6674) Wilson Woods Ct	0.07	70	R			From: 29-4864					NA			NA		1986
						To: Cul-de-Sac										
(6675) Tamar Woods Ct	0.06	70	R			From: 29-4864					NA			NA		1986
						To: Cul-de-Sac										
(6676) Herzell Woods Ct	0.11	110	R			From: Cul-de-Sac					NA			NA		1986
						To: 29-4864										
(6677) Monterey Estates Dr	0.40	990	R			From: 29-608 West Ox Rd					NA			NA		1991
						To: 29-7207 New Parkland Dr										
(6678) Yukon Rd	0.07	20	R			From: 29-7207 New Parkland Dr					NA			NA		1986
						To: 29-6677 Monterey Estates Dr										
(6679) New Carson Dr	0.08	40	R			From: 29-6677 Monterey Estates Dr					NA			NA		1986
						To: 29-7611 Meadow Hall Dr										

Virginia Department of Transportation
Traffic Engineering Division
2008
Annual Average Daily Traffic Volume Estimates By Section of Route
Fairfax Maintenance Area

Route	Length	AADT	QA	4Tire	Bus	-----Truck-----				QC	K Factor	QK	Dir Factor	AAWDT	QW	Year
						2Axle	3+Axle	1Trail	2Trail							
Fairfax County																
(6680) Raleigh Manor Dr	0.06	47	R									NA		NA		1997
(6680) Raleigh Manor Dr	0.03	110	R									NA		NA		1997
(6680) Raleigh Manor Dr	0.08	160	R									NA		NA		1997
(6681) Clayborne House Ct	0.07	47	R									NA		NA		1997
(6682) Beresford Ct	0.05	50	R									NA		NA		1997
(6683) Village Green Dr	0.28	100	R									NA		NA		1986
(6684) Welham Green Rd	0.19	530	R									NA		NA		09/13/2005
(6684) Welham Green Rd	0.21	290	R									NA		NA		09/13/2005
(6685) Warwickshire Dr	0.08	120	R									NA		NA		1996
(6685) Warwickshire Dr	0.08	230	R									NA		NA		09/13/2005
(6686) Warwickshire Ct	0.06	60	R									NA		NA		1996
(6687) Onion Patch Dr	0.05	120	R									NA		NA		1986
(6687) Onion Patch Dr	0.20	170	R									NA		NA		1986
(6687) Onion Patch Dr	0.05	230	R									NA		NA		1986
(6687) Onion Patch Dr	0.05	310	R									NA		NA		1986
(6687) Onion Patch Dr	0.04	530	R									NA		NA		1986
(6687) Onion Patch Dr	0.05	730	R									NA		NA		1986
(6688) Spanker Dr	0.02	190	R									NA		NA		1986
(6688) Spanker Dr	0.19	730	R									NA		NA		04/29/2003
(6689) Courageous Cir	0.08	70	R									NA		NA		1986
(6690) Halyard Pl	0.04	40	R									NA		NA		1986

Virginia Department of Transportation
Traffic Engineering Division
2008
Annual Average Daily Traffic Volume Estimates By Section of Route
Fairfax Maintenance Area

Route	Length	AADT	QA	4Tire	Bus	Truck				QC	K Factor	QK	Dir Factor	AAWDT	QW	Year
						2Axle	3+Axle	1Trail	2Trail							
Fairfax County																
(6691) Backstay Ct	0.03	40	R								NA		NA			1986
(6692) Lynwood Hill Rd	0.05	110	R								NA		NA			1997
(6692) Lynwood Hill Rd	0.11	220	R								NA		NA			1997
(6693) Suffield Dr	0.14	130	R								NA		NA			1997
(6694) Aldebaran Dr	0.17	140	R								NA		NA			1997
(6694) Aldebaran Dr	0.05	60	R								NA		NA			1997
(6695) Ruxton Dr	0.06	350	R								NA		NA			1986
(6695) Ruxton Dr	0.09	110	R								NA		NA			1986
(6696) Lindsie Way	0.06	60	R								NA		NA			1986
(6696) Lindsie Way	0.06	150	R								NA		NA			1986
(6696) Lindsie Way	0.09	90	R								NA		NA			1986
(6697) Lindsie Pl	0.04	30	R								NA		NA			1986
(6698) Woodstown Dr	0.04	30	R								NA		NA			1986
(6698) Woodstown Dr	0.05	280	R								NA		NA			1986
(6698) Woodstown Dr	0.09	220	R								NA		NA			1986
(6698) Woodstown Dr	0.07	80	R								NA		NA			1986
(6699) Alvarado Ct	0.05	40	R								NA		NA			1986
(6700) Woodstown Ct	0.04	70	R								NA		NA			1986
(6701) Kingstream Dr	0.06	880	R								NA		NA			07/18/2005
(6701) Kingstream Dr	0.10	660	R								NA		NA			07/18/2005
(6701) Kingstream Dr	0.65	NA									NA		NA			

Virginia Department of Transportation
Traffic Engineering Division
2008
Annual Average Daily Traffic Volume Estimates By Section of Route
Fairfax Maintenance Area

Route	Length	AADT	QA	4Tire	Bus	-----Truck-----				QC	K Factor	QK	Dir Factor	AAWDT	QW	Year
						2Axle	3+Axle	1Trail	2Trail							
Fairfax County																
(6702) Streamvale Cir	0.22	3900	R				From: 29-6701 Kingstream Dr					NA		NA		07/18/2005
(6702) Streamvale Cir	0.16	220	R				To: 29-6703					NA		NA		07/18/2005
(6703) Cassia St	0.05	2700	R				From: 29-6704 Parkstream Ter					NA		NA		07/18/2005
(6703) Cassia St	0.41	9	R				To: 29-6701 Kingstream Dr					NA		NA		1986
(6704) Parkstream Ter	0.28	100	R				To: 29-6702 Streamvale Cir					NA		NA		1997
(6704) Parkstream Ter	0.03	60	R				To: Dead End					NA		NA		1997
(6704) Parkstream Ter	0.04	50	R				From: 29-6701 Kingstream Dr					NA		NA		1997
(6705) Jordan Lane	0.21	160	R				To: 0.28 ME 29-6701					NA		NA		1996
(6706) Canterbury Rd	0.57	370	R				To: 29-6702 Streamvale Cir					NA		NA		11/07/2001
(6706) Canterbury Rd	0.28	890	R				To: Cul-de-Sac					NA		NA		11/01/2001
(6707) Native Dancer Ct	0.09	80	R				From: 29-602 Seneca Rd					NA		NA		11/07/2001
(6708) Scenic View Ter	0.28	220	R				To: Cul-de-Sac					NA		NA		1996
(6709) Carpers Farm Ct	0.17	110	R				To: 29-743 Carpers Farm Way					NA		NA		1996
(6710) Shallow Ford Rd	0.03	680	R				From: Cul-de-Sac					NA		NA		07/18/2005
(6710) Shallow Ford Rd	0.34	660	R				To: 29-7830 Misty Water Dr					NA		NA		07/18/2005
(6710) Shallow Ford Rd	0.12	590	R				To: SR 228 Dranesville Rd					NA		NA		07/18/2005
(6710) Shallow Ford Rd	0.11	420	R				To: 29-6225 Butter Churn Dr					NA		NA		07/18/2005
(6711) Cold Harbor Dr	0.05	380	R				To: 29-6711 Cold Harbor Dr					NA		NA		07/18/2005
(6712) Cold Harbor Ct	0.05	45	R				To: 29-6225 Butter Churn Rd					NA		NA		1986
(6712) Cold Harbor Ct	0.06	60	R				From: 29-6710					NA		NA		1986
(6713) Sunset Pl	0.06	80	R				To: Dead End					NA		NA		05/12/2003
							From: 29-895 Sunset Lane					NA		NA		
							To: Cul-de-Sac					NA		NA		

Virginia Department of Transportation
Traffic Engineering Division
2008
Annual Average Daily Traffic Volume Estimates By Section of Route
Fairfax Maintenance Area

Route	Length	AADT	QA	4Tire	Bus	-----Truck-----				QC	K Factor	QK	Dir Factor	AAWDT	QW	Year
						2Axle	3+Axle	1Trail	2Trail							
Fairfax County																
(6714) Whitewood Lane	0.05	80	R								NA			NA		1997
(6714) Whitewood Lane	0.15	310	R								NA			NA		1997
(6714) Whitewood Lane	0.07	80	R								NA			NA		1997
(6715) Firewood Ct	0.10	150	R								NA			NA		1997
(6716) Colvin Forest Dr	0.15	190	R								NA			NA		1996
(6716) Colvin Forest Dr	0.11	310	R								NA			NA		08/31/2005
(6716) Colvin Forest Dr	0.05	330	R								NA			NA		08/31/2005
(6716) Colvin Forest Dr	0.03	360	R								NA			NA		08/31/2005
(6716) Colvin Forest Dr	0.12	590	R								NA			NA		1996
(6717) Mill Wheel Lane	0.13	100	R								NA			NA		1996
(6718) Chestnut Oak Ct	0.05	30	R								NA			NA		1996
(6719) Wandering Creek Rd	0.05	70	R								NA			NA		1996
(6720) Executive Park Ave	0.18	3200	R								NA			NA		1991
(6721) Broad Branch Ct	0.17	230	R								NA			NA		1997
(6722) Goldfield Lane	0.04	NA									NA			NA		
(6722) Goldfield Lane	0.18	210	R								NA			NA		1986
(6723) Kenwood Ave	0.05	140	R								NA			NA		01/02/2002
(6723) Kenwood Ave	0.04	400	R								NA			NA		01/02/2001
(6723) Kenwood Ave	0.09	710	R								NA			NA		01/02/2001
(6723) Kenwood Ave	0.08	940	R								NA			NA		01/02/2001
(6723) Kenwood Ave	0.10	970	R								NA			NA		01/02/2001

Virginia Department of Transportation
Traffic Engineering Division
2008
Annual Average Daily Traffic Volume Estimates By Section of Route
Fairfax Maintenance Area

Route	Length	AADT	QA	4Tire	Bus	Truck				QC	K Factor	QK	Dir Factor	AAWDT	QW	Year
						2Axle	3+Axle	1Trail	2Trail							
Fairfax County																
(6724) Gregory Ct	0.08	120	R								NA		NA			01/02/2001
(6725) Haislip Lane	0.01	8	R								NA		NA			08/07/2000
(6725) Haislip Lane	0.10	30	R								NA		NA			08/07/2000
(6726) Rio Vista Dr	0.01	2	R								NA		NA			08/07/2000
(6727) Heron Dr	0.08	30	R								NA		NA			1986
(6728) Ashcomb Ct	0.05	30	R								NA		NA			1986
(6730) Edgecomb Ct	0.04	40	R								NA		NA			1986
(6731) Vaden Dr	0.21	1300	R								NA		NA			1991
(6732) Northedge Dr	0.59	1400	R								NA		NA			05/13/2003
(6733) Northedge Ct	0.08	490	R								NA		NA			12/03/2001
(6734) Scott St	0.22	370	R								NA		NA			12/03/2001
(6734) Scott St	0.59	710	R								NA		NA			05/13/2003
(6735) Lakeland Valley Dr	0.19	770	R								NA		NA			12/03/2001
(6736) Springfield Hills Dr	0.27	620	R								NA		NA			05/06/2003
(6737) Hornbuckle Dr	0.12	130	R								NA		NA			1986
(6738) Holly Blossom Ct	0.09	70	R								NA		NA			1996
(6738) Holly Blossom Ct	0.15	160	R								NA		NA			1996
(6739) Saugus Ct	0.04	70	R								NA		NA			1996
(6740) Faulkner Dr	0.06	380	R								NA		NA			1996

Virginia Department of Transportation
Traffic Engineering Division
2008
Annual Average Daily Traffic Volume Estimates By Section of Route
Fairfax Maintenance Area

Route	Length	AADT	QA	4Tire	Bus	Truck				QC	K Factor	QK	Dir Factor	AAWDT	QW	Year
						2Axle	3+Axle	1Trail	2Trail							
Fairfax County																
(6741) Fox Glen Dr	0.27	190	R								NA		NA			1997
(6742) Sixth South Rd	0.05	40	R								NA		NA			1986
(6742) Sixth South Rd	0.03	650	R								NA		NA			1986
(6743) Merritt Pl	0.16	380	R								NA		NA			1997
(6744) Victoria Farms Lane	0.28	20	R								NA		NA			1986
(6744) Victoria Farms Lane	0.21	520	R								NA		NA			08/30/2005
(6745) Country View Ct	0.13	20	R								NA		NA			1986
(6746) Brookmay Ct	0.04	20	R								NA		NA			1986
(6747) Birch Pond Lane	0.10	140	R								NA		NA			08/16/2001
(6748) Glenridge Ct	0.19	190	R								NA		NA			1996
(6749) Falmead Rd	0.10	1200	R								NA		NA			1986
(6750) Logwood Lane	0.27	130	R								NA		NA			1986
(6751) Monument Dr	0.93	11000	G	98%	1%	1%	0%	0%	0%	C	0.097	F	0.671	12000	G	2008
(6752) Loran Ct	0.11	100	R								NA		NA			1996
(6753) Willow Branch Ct	0.06	50	R								NA		NA			1996
(6754) Spring Branch Dr	0.06	40	R								NA		NA			1996
(6754) Spring Branch Dr	0.19	160	R								NA		NA			1996
(6755) Westfields Blvd	0.64	18000	G	98%	1%	1%	0%	0%	0%	C	0.102	F	0.569	19000	G	2008
(6756) Woodstone Pl	0.17	780	R								NA		NA			05/19/2003

Virginia Department of Transportation
Traffic Engineering Division
2008
Annual Average Daily Traffic Volume Estimates By Section of Route
Fairfax Maintenance Area

Route	Length	AADT	QA	4Tire	Bus	-----Truck-----				QC	K Factor	QK	Dir Factor	AAWDT	QW	Year
						2Axle	3+Axle	1Trail	2Trail							
Fairfax County																
(6757) Blue Slate Ct	0.05	80	R								NA			NA		05/19/2003
(6758) Roundhouse Rd	0.10	120	R								NA			NA		1996
(6759) Dunleigh Dr	0.51	420	R								NA			NA		01/24/2002
(6759) Dunleigh Dr	0.04	230	R								NA			NA		1986
(6759) Dunleigh Dr	0.05	800	R								NA			NA		1986
(6759) Dunleigh Dr	0.27	1300	R								NA			NA		01/24/2001
(6760) MacMahon Dr	0.05	140	R								NA			NA		1986
(6761) Dunleigh Ct	0.07	110	R								NA			NA		01/23/2002
(6762) Dunleigh Glen Lane	0.06	50	R								NA			NA		01/23/2002
(6762) Dunleigh Glen Lane	0.11	140	R								NA			NA		01/23/2002
(6763) Regency Forest Dr	0.19	70	R								NA			NA		1997
(6763) Crossing Gate Way	0.14	100	R								NA			NA		1997
(6764) Briarbush Way	0.04	60	R								NA			NA		1997
(6765) Brown Ct	0.07	90	R								NA			NA		1986
(6766) Shaw Park Ct	0.07	40	R								NA			NA		1986
(6767) Backlash Ct	0.05	40	R								NA			NA		1986
(6768) Roundabout Way	0.05	40	R								NA			NA		11/29/2001
(6768) Roundabout Way	0.13	220	R								NA			NA		1986
(6768) Roundabout Way	0.22	40	R								NA			NA		1986
(6769) Ships Curve Lane	0.02	180	R								NA			NA		11/29/2001
(6769) Ships Curve Lane	0.30	130	R								NA			NA		05/20/2003

Virginia Department of Transportation
Traffic Engineering Division
2008
Annual Average Daily Traffic Volume Estimates By Section of Route
Fairfax Maintenance Area

Route	Length	AADT	QA	4Tire	Bus	-----Truck-----				QC	K Factor	QK	Dir Factor	AAWDT	QW	Year
						2Axle	3+Axle	1Trail	2Trail							
Fairfax County																
(6770) Acorn Hill Dr	0.03	30	R											NA		08/15/2001
(6771) Sumacs St	0.17	120	R											NA		1986
(6772) Hill Park Dr	0.06	610	R											NA		1986
(6772) Hill Park Dr	0.05	100	R											NA		1986
(6772) Hill Park Dr	0.16	1600	R											NA		05/20/2003
(6773) Hill Park Ct	0.12	360	R											NA		1986
(6774) Woodland Glen Ct	0.04	30	R											NA		1996
(6775) Cheddar Dr	0.08	30	R											NA		1996
(6776) Gilbertson Rd	0.30	200	R											NA		1986
(6777) Country Squire Lane	0.05	240	R											NA		09/22/2001
(6777) Country Squire Lane	0.08	160	R											NA		09/22/2001
(6778) Wheatfield Ct	0.12	150	R											NA		08/14/2001
(6779) Gentle Lane	0.22	400	R											NA		06/02/2003
(6779) Gentle Lane	0.37	330	R											NA		1986
(6780) Wooden Valley Ct	0.09	90	R											NA		1986
(6781) Monarch Lane	0.24	1500	R											NA		1991
(6781) Monarch Lane	0.51	210	R											NA		1997
(6782) Sevan Ct	0.08	140	R											NA		1997
(6783) Nicole Ct	0.09	120	R											NA		1997
(6783) Nicole Ct	0.06	360	R											NA		1997

Virginia Department of Transportation
Traffic Engineering Division
2008
Annual Average Daily Traffic Volume Estimates By Section of Route
Fairfax Maintenance Area

Route	Length	AADT	QA	4Tire	Bus	Truck				QC	K Factor	QK	Dir Factor	AAWDT	QW	Year
						2Axle	3+Axle	1Trail	2Trail							
Fairfax County																
(6784) Taleen Ct	0.13	180	R											NA		1997
(6785) Broken Arrow Ct	0.10	90	R											NA		1997
(6786) Broken Knife Ct	0.07	80	R											NA		1997
(6787) Ararat Ct	0.12	140	R											NA		1997
(6787) Ararat Ct	0.07	120	R											NA		1997
(6788) Van Ct	0.06	110	R											NA		1997
(6789) Hunting Crest Lane	0.28	410	R											NA		08/30/2005
(6789) Hunting Crest Lane	0.11	40	R											NA		1986
(6790) Brookmeade Pl	0.16	70	R											NA		1986
(6791) Stokley Way	0.04	60	R											NA		1996
(6791) Stokley Way	0.05	240	R											NA		1996
(6791) Stokley Way	0.14	620	R											NA		08/30/2005
(6792) Robnel Pl	0.14	270	R											NA		1996
(6792) Robnel Pl	0.04	360	R											NA		08/30/2005
(6792) Robnel Pl	0.06	230	R											NA		08/30/2005
(6792) Robnel Pl	0.12	140	R											NA		1996
(6793) Vanetta Lane	0.08	90	R											NA		1996
(6794) Kilby Glen Dr	0.20	150	R											NA		1996
(6795) Bethnal Ct	0.30	180	R											NA		1986
(6795) Bethnal Ct	0.09	90	R											NA		1986
(6796) Bethnal Pl	0.03	3	R											NA		1986

Virginia Department of Transportation
Traffic Engineering Division
2008
Annual Average Daily Traffic Volume Estimates By Section of Route
Fairfax Maintenance Area

Route	Length	AADT	QA	4Tire	Bus	Truck				QC	K Factor	QK	Dir Factor	AAWDT	QW	Year
						2Axle	3+Axle	1Trail	2Trail							
Fairfax County																
(6797) Nathaniel Lane	0.07	230	R				From: 29-3233 Evers Dr				NA			NA		1997
(6797) Nathaniel Lane	0.03	20	R				From: 29-6798 Mary Ellen Ct				NA			NA		1997
							To: Dead End									
(6798) Mary Ellen Ct	0.08	110	R				From: Dead End				NA			NA		1986
(6798) Mary Ellen Ct	0.13	60	R				From: 29-6797 Nathaniel Lane				NA			NA		1986
							To: Cul-de-Sac									
(6799)	0.07	20	R				From: Dead End				NA			NA		1986
							To: 29-644 Old Keene Mill Rd									
(6800) Boston Blvd	0.26	NA					From: Cul-de-Sac				NA			NA		
(6800) Boston Blvd	0.41	7000	R				From: 29-7316 Research Way				NA			NA		1991
							To: 29-4502 Fullerton Rd									
(6801) Grainger Ct	0.08	1500	R				From: 29-6800 Boston Blvd				NA			NA		1991
							To: Cul-de-Sac									
(6802) Hatmark St	0.04	50	R				From: Cul-de-Sac				NA			NA		1997
(6802) Hatmark St	0.08	250	R				From: 29-6803 Hatmark Ct				NA			NA		1997
							To: 29-673 Lawyers Rd									
(6803) Hatmark Ct	0.07	100	R				From: 29-6802 Hatmark St				NA			NA		1997
							To: Cul-de-Sac									
(6804) Leighfield St	0.32	210	R				From: 29-4831 Poplar Tree Rd				NA			NA		1986
							To: 29-4646 Lee Corner Rd									
(6805) Essex Ct	0.05	80	R				From: Cul-de-Sac				NA			NA		01/02/2002
							To: 29-6723 Kenwood Ave									
(6806) Lamese Ct	0.08	130	R				From: 29-6723 Kenwood Ave				NA			NA		01/02/2002
							To: Cul-de-Sac									
(6807) Tiburon Ct	0.04	90	R				From: 29-6723 Kenwood Ave				NA			NA		01/02/2002
							To: Cul-de-Sac									
(6808) Park View Ct	0.04	70	R				From: Dead End				NA			NA		11/02/2002
(6808) Park View Ct	0.04	80	R				From: 29-6723 Kenwood Ave				NA			NA		11/02/2002
							To: Dead End									
(6809) Phillip Ct	0.18	280	R				From: Cul-de-Sac				NA			NA		01/02/2002
							To: 29-6723 Kenwood Ave									
(6810) Daffodil Ct	0.09	110	R				From: 29-6012 Petunia St				NA			NA		1986
							To: Cul-de-Sac									
(6811) Carnation Ct	0.11	110	R				From: 29-6013 Flax St				NA			NA		1986
							To: Cul-de-Sac									

Virginia Department of Transportation
Traffic Engineering Division
2008
Annual Average Daily Traffic Volume Estimates By Section of Route
Fairfax Maintenance Area

Route	Length	AADT	QA	4Tire	Bus	Truck				QC	K Factor	QK	Dir Factor	AAWDT	QW	Year
						2Axle	3+Axle	1Trail	2Trail							
Fairfax County																
(6812) Crayford Ct	0.06	80	R								NA			NA		10/29/2001
(6813) Debra Spradlin Ct	0.21	340	R								NA			NA		10/29/2001
(6814) Sara Alyce Ct	0.10	150	R								NA			NA		10/29/2001
(6815) Faith Ct	0.01	NA									NA			NA		
(6815) Faith Ct	0.08	NA									NA			NA		
(6816) Oak Falls Ct	0.12	50	R								NA			NA		1996
(6817) Parsons Grove	0.05	80	R								NA			NA		1997
(6818) Abbey Glen Ct	0.21	90	R								NA			NA		1996
(6819) Franklin Farm Rd	0.45	14000	G	98%	0%	1%	0%	0%	0%	F	NA		15000	G		2008
(6819) Franklin Farm Rd	0.09	14000	G	98%	0%	1%	0%	0%	0%	F	NA		15000	G		2008
(6819) Franklin Farm Rd	0.19	15000	G	98%	0%	1%	0%	0%	0%	F	NA		16000	G		2008
(6819) Franklin Farm Rd	0.83	8500	G	98%	0%	1%	0%	0%	0%	F	NA		9300	G		2008
(6819) Franklin Farm Rd	0.17	7900	G	98%	0%	1%	0%	0%	0%	F	NA		8700	G		2008
(6819) Franklin Farm Rd	0.36	7600	G	98%	0%	1%	0%	0%	0%	F	NA		8300	G		2008
(6819) Franklin Farm Rd	0.10	9600	G	98%	0%	1%	0%	0%	0%	F	NA		10000	G		2008
(6819) Franklin Farm Rd	0.22	6600	G	98%	0%	1%	0%	0%	0%	C	NA		7200	G		2008
(6820) Husky Lane	0.15	300	R								NA			NA		1986
(6821) Center Ridge Dr	0.28	150	R								NA			NA		06/04/2002
(6821) Center Ridge Dr	0.09	610	R								NA			NA		08/22/2005
(6822) Meadowland Dr	0.08	340	R								NA			NA		08/22/2005
(6822) Meadowland Dr	0.03	200	R								NA			NA		1996

Virginia Department of Transportation
Traffic Engineering Division
2008
Annual Average Daily Traffic Volume Estimates By Section of Route
Fairfax Maintenance Area

Route	Length	AADT	QA	4Tire	Bus	-----Truck-----				QC	K Factor	QK	Dir Factor	AAWDT	QW	Year
						2Axle	3+Axle	1Trail	2Trail							
Fairfax County																
(6822) Meadowland Dr	0.23	80	R			From: 0.03 ME 29-6823					NA		NA			1996
						To: Cul-de-Sac										
(6823) East Ridge Ct	0.11	110	R			From: Cul-de-Sac					NA		NA			1996
						To: 29-6822 Meadowland Dr										
(6824) Verily Ct	0.05	60	R			From: 29-671 Vale Rd					NA		NA			1986
						To: Cul-de-Sac										
(6825) Groveland Dr	0.04	490	R			From: 29-6100; 29-7545					NA		NA			1986
						To: Dead End; Gap Terminus										
(6825) Groveland Dr	0.03	720	R			From: Dead End; Gap					NA		NA			05/01/2003
						To: 29-7027 Tower Woods Dr										
(6826) Rock Chapel Ct	0.10	110	R			From: Cul-de-Sac					NA		NA			1996
						To: 29-6228 Rock Chapel Rd										
(6827) Browns Mill Dr	0.06	1500	R			From: 29-8397 Browns Mill Ct					NA		NA			06/22/2005
						To: 29-6228 Rock Chapel Rd										
(6828) Forty Oaks Ct	0.05	80	R			From: Cul-de-Sac					NA		NA			1996
						To: 29-6227										
(6829) Shallow Ford Ct	0.10	50	R			From: 29-6710					NA		NA			1996
						To: Cul-de-Sac										
(6830) Valley Mill Ct	0.09	130	R			From: Cul-de-Sac					NA		NA			1996
						To: 29-6710										
(6831) Skyhaven Ct	0.09	110	R			From: 29-6710					NA		NA			1996
						To: Cul-de-Sac										
(6832) Dressage Dr	0.19	2800	R			From: 29-675 Sunset Hills Rd					NA		NA			08/30/2005
						To: 29-6833 Pony Club Ct										
(6832) Dressage Dr	0.03	110	R			From: 29-6833 Pony Club Ct					NA		NA			12/03/2001
						To: 29-6834 Equestrian Ct										
(6832) Dressage Dr	0.20	60	R			From: 29-6834 Equestrian Ct					NA		NA			1996
						To: Dead End										
(6833) Pony Club Ct	0.07	40	R			From: Cul-de-Sac					NA		NA			1996
						To: 29-6832 Dressage Dr										
(6834) Equestrian Ct	0.13	70	R			From: 29-6832 Dressage Dr					NA		NA			1996
						To: Cul-de-Sac										
(6835) Dower House Dr	0.04	2600	R			From: 29-6819 Franklin Farm Rd					NA		NA			1986
						To: 29-6853 Hay Meadow Pl										
(6835) Dower House Dr	0.04	2300	R			From: 29-6853 Hay Meadow Pl					NA		NA			1986
						To: 29-6837 Still Pond Lane										
(6835) Dower House Dr	0.15	1700	R			From: 29-6837 Still Pond Lane					NA		NA			1986
						To: 29-6836 Turberville Lane										
(6835) Dower House Dr	0.09	620	R			From: 29-6836 Turberville Lane					NA		NA			1986
						To: 29-7357 Flat Meadow Lane										

Virginia Department of Transportation
Traffic Engineering Division
2008
Annual Average Daily Traffic Volume Estimates By Section of Route
Fairfax Maintenance Area

Route	Length	AADT	QA	4Tire	Bus	Truck				QC	K Factor	QK	Dir Factor	AAWDT	QW	Year
						2Axle	3+Axle	1Trail	2Trail							
Fairfax County																
(6835) Dower House Dr	0.18	2700	R				From: 29-7357 Flat Meadow Lane					NA		NA		06/22/2005
							To: 29-608 West Ox Rd									
(6836) Turberville Lane	0.07	100	R				From: Cul-de-Sac					NA		NA		1996
(6836) Turberville Lane	0.06	180	R				From: 29-6842 Breezy Knoll Ct					NA		NA		1986
(6836) Turberville Lane	0.16	510	R				From: 29-6840 Cross Creek Lane					NA		NA		1986
(6836) Turberville Lane	0.04	590	R				From: 29-6837 Still Pond Lane					NA		NA		1986
(6836) Turberville Lane	0.06	810	R				From: 29-6839 Turberville Ct					NA		NA		1996
							To: 29-6835 Dower House Dr									
(6837) Still Pond Lane	0.16	490	R				From: 29-6836 Turberville Lane					NA		NA		07/13/2005
(6837) Still Pond Lane	0.05	670	R				From: 29-6838 Still Pond Ct					NA		NA		07/13/2005
							To: 29-6835 Dower House Dr									
(6838) Still Pond Ct	0.07	100	R				From: 29-6837 Still Pond Lane					NA		NA		1996
							To: Cul-de-Sac									
(6839) Turberville Ct	0.09	120	R				From: Cul-de-Sac					NA		NA		1996
							To: 29-6836 Turberville Lane									
(6840) Cross Creek Lane	0.05	100	R				From: Cul-de-Sac					NA		NA		1996
(6840) Cross Creek Lane	0.09	300	R				From: 29-6841 Cross Creek Ct					NA		NA		07/13/2005
							To: 29-6836 Turberville Lane									
(6841) Cross Creek Ct	0.06	80	R				From: Cul-de-Sac					NA		NA		1996
							To: 29-6840 Cross Creek Lane									
(6842) Breezy Knoll Ct	0.05	90	R				From: 29-6836 Turberville Lane					NA		NA		1996
							To: Cul-de-Sac									
(6843) Dairy Lou Dr	0.05	820	R				From: 29-6819 Franklin Farm Rd					NA		NA		07/13/2005
(6843) Dairy Lou Dr	0.06	690	R				From: 29-6845 White Barn Lane					NA		NA		07/13/2005
(6843) Dairy Lou Dr	0.07	550	R				From: 29-6844					NA		NA		07/13/2005
							To: 29-6652 Allness Lane									
(6844) Dairy Lou Ct	0.05	100	R				From: Cul-de-Sac					NA		NA		1996
							To: 29-6843 Dairy Lou Dr									
(6845) White Barn Lane	0.03	490	R				From: 29-6843 Dairy Lou Dr					NA		NA		07/13/2005
(6845) White Barn Lane	0.07	120	R				From: 29-6846 White Barn Ct					NA		NA		1996
							To: Cul-de-Sac									
(6846) White Barn Ct	0.05	120	R				From: 29-6845 White Barn Lane					NA		NA		1996
							To: Cul-de-Sac									

Virginia Department of Transportation
 Traffic Engineering Division
 2008
 Annual Average Daily Traffic Volume Estimates By Section of Route
 Fairfax Maintenance Area

Route	Length	AADT	QA	4Tire	Bus	-----Truck-----				QC	K Factor	QK	Dir Factor	AAWDT	QW	Year
						2Axle	3+Axle	1Trail	2Trail							
Fairfax County																
(6847) Pond Crest Lane	0.16	190	R								NA		NA			1996
(6848) Wellhouse Ct	0.07	90	R								NA		NA			1996
(6849) Thorngate Dr	0.10	1500	R								NA		NA			06/22/2005
(6849) Thorngate Dr	0.04	1200	R								NA		NA			07/13/2005
(6849) Thorngate Dr	0.05	850	R								NA		NA			07/13/2005
(6849) Thorngate Dr	0.03	770	R								NA		NA			07/13/2005
(6850) Flintwood Pl	0.09	100	R								NA		NA			1986
(6850) Flintwood Pl	0.04	560	R								NA		NA			07/13/2005
(6851) Flintwood Ct	0.07	70	R								NA		NA			1986
(6852) Farmbell Ct	0.07	80	R								NA		NA			1986
(6853) Hay Meadow Pl	0.22	210	R								NA		NA			1996
(6854) Gatepost Lane	0.05	70	R								NA		NA			1996
(6854) Gatepost Lane	0.05	320	R								NA		NA			1996
(6854) Gatepost Lane	0.05	410	R								NA		NA			1996
(6855) Awbrey Ct	0.13	160	R								NA		NA			1996
(6856) Gatepost Ct	0.10	200	R								NA		NA			1996
(6857) Willow Glen Dr	0.14	250	R								NA		NA			04/17/2002
(6857) Willow Glen Dr	0.28	950	R								NA		NA			06/22/2005
(6857) Willow Glen Dr	0.10	80	R								NA		NA			1986
(6858) Tranquility Lane	0.17	890	R								NA		NA			04/17/2002
(6859) Old Dairy Rd	0.58	3800	R								NA		NA			1997

Virginia Department of Transportation
Traffic Engineering Division
2008
Annual Average Daily Traffic Volume Estimates By Section of Route
Fairfax Maintenance Area

Route	Length	AADT	QA	4Tire	Bus	-----Truck-----				QC	K Factor	QK	Dir Factor	AAWDT	QW	Year
						2Axle	3+Axle	1Trail	2Trail							
Fairfax County																
(6860) Hannahs Pond Lane	0.24	270	R								NA		NA			1996
(6861) Brass Harness Ct	0.04	160	R								NA		NA			04/17/2002
(6862) Macswain Pl	0.10	360	R								NA		NA			1986
(6862) Macswain Pl	0.10	90	R								NA		NA			1986
(6863) Gralnick Pl	0.11	150	R								NA		NA			12/03/2001
(6863) Gralnick Pl	0.24	200	R								NA		NA			12/03/2001
(6864) Janphil Lane	0.12	910	R								NA		NA			12/03/2001
(6864) Janphil Lane	0.05	960	R								NA		NA			12/03/2001
(6865) Wagon Trail Lane	0.17	240	R								NA		NA			12/03/2001
(6866) Griffin Pond Ct	0.15	240	R								NA		NA			12/03/2001
(6867) Olde Kent Rd	0.13	370	R								NA		NA			1986
(6868) Robin Ridge Ct	0.10	170	R								NA		NA			1997
(6869) Lamarre Dr	0.11	1300	R								NA		NA			10/16/2001
(6869) Lamarre Dr	0.02	880	R								NA		NA			10/16/2001
(6869) Lamarre Dr	0.03	980	R								NA		NA			10/09/2001
(6870) Verde Vista Dr	0.07	1500	R								NA		NA			10/07/2001
(6870) Verde Vista Dr	0.22	160	R								NA		NA			10/07/2001
(6871) University Dr	0.08	2100	R								NA		NA			1986
(6872) Bellavia Lane	0.19	1200	R								NA		NA			10/16/2001
(6873) Santa Clara Ct	0.10	150	R								NA		NA			08/08/2001

Virginia Department of Transportation
Traffic Engineering Division
2008
Annual Average Daily Traffic Volume Estimates By Section of Route
Fairfax Maintenance Area

Route	Length	AADT	QA	4Tire	Bus	-----Truck-----				QC	K Factor	QK	Dir Factor	AAWDT	QW	Year
						2Axle	3+Axle	1Trail	2Trail							
Fairfax County																
(6874) Deer Run Dr	0.28	880	R			From: Cul-de-Sac					NA			NA		05/19/2003
(6874) Deer Run Dr	0.03	270	R			To: 0.28 MN Cul-de-Sac					NA			NA		1986
(6874) Deer Run Dr	0.21	600	R			From: 29-6875 Deer Run Ct					NA			NA		1986
						To: 29-633 Kings Hwy South										
(6875) Deer Run Ct	0.09	380	R			From: Cul-de-Sac					NA			NA		05/19/2003
(6875) Deer Run Ct	0.11	170	R			To: 0.09 ME Cul-de-Sac					NA			NA		1986
						To: 29-6874 Deer Run Dr										
(6876) Spring Ridge Lane	0.17	90	R			From: Cul-de-Sac					NA			NA		1996
(6876) Spring Ridge Lane	0.05	190	R			To: 29-6878 Edgefield Lane					NA			NA		08/30/2005
(6876) Spring Ridge Lane	0.20	290	R			From: 29-6877 Mossy Stone Ct					NA			NA		08/30/2005
						To: 29-702 Beulah Rd										
(6877) Mossy Stone Ct	0.06	60	R			From: 29-6876 Spring Ridge Lane					NA			NA		1996
						To: Cul-de-Sac										
(6878) Edgefield Lane	0.07	440	R			From: 29-6876 Spring Ridge Lane					NA			NA		08/30/2005
						To: 29-702 Beulah Rd										
(6879) Wooden Spoke Ct	0.06	60	R			From: 29-6886 Wooden Spoke Rd					NA			NA		04/28/2003
						To: Cul-de-Sac										
(6880) Woodford Ct	0.12	250	R			From: Cul-de-Sac					NA			NA		1997
						To: 29-697 Woodford Rd										
(6881) Yellow Pine Dr	0.15	320	R			From: 29-6941 Dunn Meadow Rd					NA			NA		1996
(6881) Yellow Pine Dr	0.04	290	R			To: 0.15 ME 29-6941					NA			NA		1996
(6881) Yellow Pine Dr	0.06	270	R			From: 29-6882 Tulip Poplar Lane					NA			NA		1996
(6881) Yellow Pine Dr	0.09	110	R			To: 29-6716 Colvin Forest Dr					NA			NA		1996
						To: Cul-de-Sac										
(6882) Tulip Poplar Lane	0.09	90	R			From: 29-6881 Yellow Pine Dr					NA			NA		1996
						To: Cul-de-Sac										
(6883) Pine Knot Dr	0.13	330	R			From: 29-673 Lawyers Rd					NA			NA		1997
						To: Cul-de-Sac										
(6884) Soucy Pl	0.03	460	R			From: Dead End					NA			NA		05/13/2003
(6884) Soucy Pl	0.06	640	R			To: 29-4954 Jarnigan St					NA			NA		07/24/2001
						To: 29-4763 Cranoke St										
(6885) Prince Way	0.19	890	R			From: US 29; FR-29					NA			NA		1986
						To: Cul-de-Sac										

Virginia Department of Transportation
Traffic Engineering Division
2008
Annual Average Daily Traffic Volume Estimates By Section of Route
Fairfax Maintenance Area

Route	Length	AADT	QA	4Tire	Bus	-----Truck-----				QC	K Factor	QK	Dir Factor	AAWDT	QW	Year
						2Axle	3+Axle	1Trail	2Trail							
Fairfax County																
(6886) Wooden Spoke Rd	0.06	330	R				From: 29-7728 Claychin Ct				NA			NA		04/28/2003
(6886) Wooden Spoke Rd	0.10	360	R				To: 29-6412 Stonecutter Dr				NA			NA		04/28/2003
(6886) Wooden Spoke Rd	0.04	30	R				From: 29-6879 Wooden Spoke Ct				NA			NA		1986
(6886) Wooden Spoke Rd	0.05	140	R				To: 29-6887 Tinker Ct				NA			NA		1986
							From: 29-6411 Ironmaster Dr									
(6887) Tinker Ct	0.11	90	R				To: 29-6886 Wooden Spoke Rd				NA			NA		1986
							From: Cul-de-Sac									
(6888) Foxmoor Dr	0.08	130	R				To: 29-936				NA			NA		1997
							From: Cul-de-Sac									
(6889) Saddlehorn Ct	0.07	70	R				To: Cul-de-Sac				NA			NA		1986
							From: 29-6890 Leathersmith Ct									
(6889) Saddlehorn Ct	0.05	130	R				To: 29-6411 Ironmaster Dr				NA			NA		11/01/2001
							From: Cul-de-Sac									
(6890) Leathersmith Ct	0.07	140	R				To: 29-6889 Saddlehorn Ct				NA			NA		11/01/2001
							From: 29-6894 Stipp St									
(6891) Degen Dr	0.05	230	R				To: 29-6893 Biggers Rd				NA			NA		1986
							From: 29-6892 Klimt Ct									
(6891) Degen Dr	0.09	360	R				To: 29-6411 Ironmaster Dr				NA			NA		1986
							From: Cul-de-Sac									
(6892) Klimt Ct	0.03	40	R				To: 29-6891 Degen Dr				NA			NA		1986
							From: Cul-de-Sac									
(6893) Biggers Rd	0.08	70	R				To: 29-6891 Degen Dr				NA			NA		1986
							From: 29-5882 Bestwicke Rd									
(6894) Stipp St	0.15	380	R				To: 0.15 ME 29-5882				NA			NA		04/28/2003
							From: 29-6891 Degen Dr									
(6894) Stipp St	0.04	70	R				To: Cul-de-Sac				NA			NA		1986
							From: 29-6411									
(6895) Meadowrill Lane	0.05	300	R				To: 29-6896 Rossetti Ct				NA			NA		04/28/2003
							From: Dead End									
(6896) Rossetti Ct	0.06	120	R				To: 29-6897 Gladeview Ct				NA			NA		04/28/2003
							From: 29-6895 Meadowrill Lane									
(6896) Rossetti Ct	0.09	90	R				To: Dead End				NA			NA		04/28/2003

Virginia Department of Transportation
Traffic Engineering Division
2008
Annual Average Daily Traffic Volume Estimates By Section of Route
Fairfax Maintenance Area

Route	Length	AADT	QA	4Tire	Bus	Truck				QC	K Factor	QK	Dir Factor	AAWDT	QW	Year
						2Axle	3+Axle	1Trail	2Trail							
Fairfax County																
(6897) Gladeview Ct	0.05	90	R									NA		NA		04/28/2003
(6898) Rehanek Ct	0.08	120	R									NA		NA		04/28/2003
(6899) Dellford Ct	0.14	130	R									NA		NA		04/29/2003
(6900) Holly Creek Dr	0.07	60	R									NA		NA		09/09/1999
(6900) Holly Creek Dr	0.07	240	R									NA		NA		09/09/1999
(6900) Holly Creek Dr	0.06	340	R									NA		NA		09/09/1999
(6900) Holly Creek Dr	0.03	490	R									NA		NA		09/09/1999
(6900) Holly Creek Dr	0.12	90	R									NA		NA		09/09/1999
(6901) Holly Crest Ct	0.05	60	R									NA		NA		1996
(6902) Holly Branch Ct	0.06	90	R									NA		NA		1996
(6903) Frinks Ct	0.04	50	R									NA		NA		1996
(6904) Pocono Pl	0.05	170	R									NA		NA		1996
(6905) Pocono Ct	0.05	80	R									NA		NA		1996
(6905) Pocono Ct	0.05	60	R									NA		NA		1996
(6906) Sugarloaf Ct	0.05	70	R									NA		NA		1996
(6907) Winners Cir	0.25	240	R									NA		NA		09/07/2001
(6908) Silver Pine Dr	0.13	150	R									NA		NA		1986
(6908) Silver Pine Dr	0.04	280	R									NA		NA		1986
(6908) Silver Pine Dr	0.05	620	R									NA		NA		1986
(6908) Silver Pine Dr	0.11	830	R									NA		NA		05/01/2003
(6909) Wild Spruce Dr	0.20	720	R									NA		NA		05/01/2003

Virginia Department of Transportation
Traffic Engineering Division
2008
Annual Average Daily Traffic Volume Estimates By Section of Route
Fairfax Maintenance Area

Route	Length	AADT	QA	4Tire	Bus	Truck				QC	K Factor	QK	Dir Factor	AAWDT	QW	Year
						2Axle	3+Axle	1Trail	2Trail							
Fairfax County																
(6910) Golden Aspen Ct	0.04	70	R									NA		NA		1986
(6910) Golden Aspen Ct	0.12	340	R									NA		NA		1986
(6911) Shady Palm Dr	0.32	210	R									NA		NA		1986
(6912) Sweet Pine Ct	0.08	90	R									NA		NA		1986
(6913) Adrienne Glen Ave	0.20	390	R									NA		NA		05/01/2003
(6914) Paige Glen Ave	0.04	47	R									NA		NA		05/01/2003
(6915) Mill Cross Ct	0.13	120	R									NA		NA		1997
(6916) Cranbrook Ct	0.05	60	R									NA		NA		1997
(6917) Saddlestone Ct	0.18	160	R									NA		NA		1997
(6918) Hilltopper Ct	0.07	130	R									NA		NA		11/29/2001
(6919) Chars Lane	0.16	210	R									NA		NA		11/29/2001
(6920) Old Cedar Rd	0.36	310	R									NA		NA		1997
(6921) Old Cedar Ct	0.06	90	R									NA		NA		1997
(6922) O'Dell St	0.12	60	R									NA		NA		1986
(6922) O'Dell St	0.06	120	R									NA		NA		1986
(6923) O'Dell Ct	0.04	20	R									NA		NA		1986
(6924) Crestleigh Way	0.30	1300	R									NA		NA		1986
(6924) Crestleigh Way	0.33	410	R									NA		NA		1986
(6925) Birchleigh Way	0.14	460	R									NA		NA		1986

Virginia Department of Transportation
Traffic Engineering Division
2008
Annual Average Daily Traffic Volume Estimates By Section of Route
Fairfax Maintenance Area

Route	Length	AADT	QA	4Tire	Bus	Truck				QC	K Factor	QK	Dir Factor	AAWDT	QW	Year
						2Axle	3+Axle	1Trail	2Trail							
Fairfax County																
(6926) Jennichelle Ct	0.11	130	R				From: 29-840 Maury Rd					NA		NA		01/23/2002
							To: Cul-de-Sac									
(6927) Brentleigh Ct	0.09	410	R				From: Cul-de-Sac					NA		NA		1986
							To: SR 236; FR-955									
(6928) Lakeford Dr	0.20	NA					From: Dead End					NA		NA		
							To: 0.20 MN Dead End									
(6928) Lakeford Dr	0.81	9500	G				From: US 29 Lee Hwy					NA		9500	G	2008
							To: Cul-de-Sac									
(6929) New Providence Dr	0.31	2200	R				From: Cul-de-Sac					NA		NA		06/18/2002
							To: 29-6928 Lakeford Dr									
(6930) Colburn Dr	0.06	50	R				From: Cul-de-Sac					NA		NA		04/26/2000
							To: 29-3513									
(6931) Indian Rock Rd	0.05	390	R				From: 29-970					NA		NA		04/26/2000
							To: 29-6932 Baywood Ct									
(6931) Indian Rock Rd	0.03	240	R				From: 29-6933 Choptank Ct					NA		NA		04/26/2000
							To: 29-6933 Choptank Ct									
(6931) Indian Rock Rd	0.08	100	R				From: Cul-de-Sac					NA		NA		04/26/2000
							To: Cul-de-Sac									
(6932) Baywood Ct	0.06	70	R				From: Cul-de-Sac					NA		NA		04/26/2000
							To: 29-6931 Indian Rock Rd									
(6933) Choptank Ct	0.10	130	R				From: Cul-de-Sac					NA		NA		04/26/2000
							To: 29-6931 Indian Rock Rd									
(6934) Jarrett Ct	0.11	80	R				From: 29-970					NA		NA		04/26/2000
							To: Cul-de-Sac									
(6935) Northbourne Dr	0.23	90	R				From: 29-970 Cabbells Mill Dr					NA		NA		04/26/2000
							To: 29-8463 High Grove Hills Lane									
(6935) Northbourne Dr	0.06	3300	R				From: 29-1211 Lamb St					NA		NA		04/17/2003
							To: 29-1211 Lamb St									
(6935) Northbourne Dr	0.98	5900	R				From: 29-645 Stringfellow Rd					NA		NA		04/17/2003
							To: 29-645 Stringfellow Rd									
(6936) Rushbrook Dr	0.16	120	R				From: 29-970					NA		NA		04/26/2000
							To: Cul-de-Sac									
(6937) Ellicott Dr	0.24	180	R				From: 29-6936 Rushbrook Dr					NA		NA		04/26/2000
							To: 29-6935									
(6938) Broad Brook Ct	0.09	150	R				From: Cul-de-Sac					NA		NA		04/26/2000
							To: 29-6935									
(6939) Darrington Way	0.07	60	R				From: 29-6940 Eastcliff Cir					NA		NA		04/26/2000
							To: 29-6935									
(6940) Eastcliff Cir	0.05	80	R				From: Cul-de-Sac					NA		NA		04/26/2000
							To: 29-6939 Darrington Way									

Virginia Department of Transportation
Traffic Engineering Division
2008
Annual Average Daily Traffic Volume Estimates By Section of Route
Fairfax Maintenance Area

Route	Length	AADT	QA	4Tire	Bus	Truck				QC	K Factor	QK	Dir Factor	AAWDT	QW	Year
						2Axle	3+Axle	1Trail	2Trail							
Fairfax County																
(6940) Eastcliff Cir	0.09	120	R											NA		04/26/2000
From: 29-6939 Darrington Way						To: Cul-de-Sac										
(6941) Dunn Meadow Rd	0.19	30	R											NA		1996
From: Dead End						To: 29-6881 Yellow Pine Drive										
(6941) Dunn Meadow Rd	0.18	760	R											NA		09/19/2005
From: 29-743 Delta Glen Ct						To: 29-10476 Cobble Pond Way										
(6941) Dunn Meadow Rd	0.38	200	R											NA		1996
From: 29-10477 Dunn Meadow Ct						To: 29-674 Hunter Mill Rd										
(6942) Mount Sunapee Rd	0.33	210	R											NA		1996
From: Cul-de-Sac						To: Cul-de-Sac										
(6943) Richview Ct	0.07	80	R											NA		1996
From: 29-6942 Mount Sunapee Rd						To: 29-6942 Mount Sunapee Rd										
(6944) Southwind Ct	0.07	70	R											NA		1996
From: Cul-de-Sac						To: 29-638 Rolling Rd										
(6945) Hunter Village Dr	0.17	4200	G	99%	0%	0%	0%	0%	0%	F	0.107	F	0.688	4600	G	2008
From: Gerardia Ct						To: 29-6946 Belleflower Dr										
(6945) Hunter Village Dr	0.35	3700	G	99%	0%	0%	0%	0%	0%	F	0.106	F	0.608	4000	G	2008
From: 29-6946 Belleflower Dr						To: 29-644 Old Keene Mill Rd										
(6945) Hunter Village Dr	0.57	6000	G	99%	0%	0%	0%	0%	0%	C	0.092	F	0.657	6500	G	2008
From: 29-6950 Vervain Ct						To: 29-6947 Mallow Ct										
(6946) Belleflower Dr	0.36	NA												NA		
From: 29-6947 Mallow Ct						To: 29-6945 Hunter Village Dr										
(6946) Belleflower Dr	0.05	1800	R											NA		1991
From: 29-6946 Belleflower Dr						To: Cul-de-Sac										
(6947) Mallow Ct	0.13	290	R											NA		04/30/2003
From: 29-6946 Belleflower Dr						To: 29-6946 Belleflower Dr										
(6948) Bluecurl Cir	0.22	280	R											NA		04/30/2003
From: Cul-de-Sac						To: 29-6946 Belleflower Dr										
(6949) Spring Beauty Ct	0.14	120	R											NA		04/30/2003
From: 29-6949 Spring Beauty Ct						To: Cul-de-Sac										
(6950) Vervain Ct	0.26	310	R											NA		04/30/2003
From: Cul-de-Sac						To: 29-6946 Belleflower Dr										
(6951) Camus Pl	0.07	140	R											NA		04/30/2003
From: 29-6946 Belleflower Dr						To: 29-6945 Hunter Village Dr										
(6952) Lobelia Lane	0.57	1100	R											NA		04/30/2003
From: Dead End						To: 29-6952 Lobelia Lane										
(6953) Trillium Lane	0.05	45	R											NA		04/30/2003

Virginia Department of Transportation
Traffic Engineering Division
2008
Annual Average Daily Traffic Volume Estimates By Section of Route
Fairfax Maintenance Area

Route	Length	AADT	QA	4Tire	Bus	Truck				QC	K Factor	QK	Dir Factor	AAWDT	QW	Year
						2Axle	3+Axle	1Trail	2Trail							
Fairfax County																
(6953) Trillium Lane	0.10	140	R			From: 29-6952 Lobelia Lane					NA			NA		05/05/2003
						To: Dead End										
(6954) Chain Bridge Ct	0.10	NA				From: 29-3547 Chain Bridge Rd					NA			NA		
						To: Cul-de-Sac										
(6955) Pine Oaks Way	0.28	60	R			From: Dead End					NA			NA		1996
						To: 29-669 Bennett Rd										
(6956) Benedictine Ct	0.05	190	R			From: 29-695					NA			NA		1997
						To: 29-6957 Blevins Way Ct										
(6956) Benedictine Ct	0.06	80	R			From: 29-6957 Blevins Way Ct					NA			NA		1997
						To: Cul-de-Sac										
(6957) Blevins Way Ct	0.05	60	R			From: 29-6956 Benedictine Ct					NA			NA		1997
						To: Cul-de-Sac										
(6958) Fallen Holly Ct	0.22	150	R			From: 29-6224					NA			NA		1996
						To: Cul-de-Sac										
(6959) Arden Holly Ct	0.06	60	R			From: 29-6958 Fallen Holly Ct					NA			NA		1996
						To: Cul-de-Sac										
(6960) Holly Leaf Ct	0.12	1300	R			From: Cul-de-Sac					NA			NA		1991
						To: 29-6900 Holly Creek Dr										
(6961) Ellicott Ct	0.16	180	R			From: 29-6937 Ellicott Dr					NA			NA		06/17/2002
						To: Cul-de-Sac										
(6962) Frankford Cir	0.09	340	R			From: Cul-de-Sac					NA			NA		12/03/2001
						To: 29-6937 Ellicott Dr										
(6963) Kingstream Circle	0.25	370	R			From: 09-1554 Red Oak Rd					NA			NA		06/17/2002
						To: 29-7807 Woodvale Ct										
(6963) Kingstream Circle	0.08	530	R			From: 29-7807 Woodvale Ct					NA			NA		07/25/2005
						To: 29-7804 Meadowstream Ct										
(6963) Kingstream Circle	0.17	350	R			From: 29-7804 Meadowstream Ct					NA			NA		07/25/2005
						To: 29-7803 Meadow Chase Dr										
(6963) Kingstream Circle	0.05	380	R			From: 29-7803 Meadow Chase Dr					NA			NA		07/25/2005
						To: 29-6701 Kingstream Dr										
(6964) Nanticoke Ct	0.13	150	R			From: 29-970					NA			NA		05/05/2003
						To: Cul-de-Sac										
(6965) Kingsvale Cir	0.45	430	R			From: 29-6701 Kingstream Dr					NA			NA		07/25/2005
						To: 29-6967 Eddyspark Dr										
(6966) Valebrook Lane	0.21	350	R			From: 29-6967 Eddyspark Dr					NA			NA		1996
						To: Cul-de-Sac										
(6967) Eddyspark Dr	0.37	700	R			From: 29-6701 Kingstream Dr					NA			NA		05/20/2002
						To: Cul-de-Sac										
(6968) Carol Pl	0.15	160	R			From: Cul-de-Sac					NA			NA		1997
						To: 29-1782 Allan Ave										

Virginia Department of Transportation
Traffic Engineering Division
2008
Annual Average Daily Traffic Volume Estimates By Section of Route
Fairfax Maintenance Area

Route	Length	AADT	QA	4Tire	Bus	Truck				QC	K Factor	QK	Dir Factor	AAWDT	QW	Year
						2Axle	3+Axle	1Trail	2Trail							
Fairfax County																
(6969) Asoleado Lane	0.24	310	R			From: 0.07 SE 29-5939					NA		NA			1996
						To: Cul-de-Sac										
(6970) Mare Lane	0.21	90	R			From: 29-672 Vale Rd					NA		NA			1996
						To: Cul-de-Sac										
(6971) Gervais Dr	0.14	NA				From: 29-2741 Hutchison St					NA		NA			
						To: Cul-de-Sac										
(6972) Margay Ct	0.08	80	R			From: 29-1260					NA		NA			05/20/2003
						To: Cul-de-Sac										
(6973) Devereux Circle Dr	0.23	NA				From: Cul-de-Sac					NA		NA			
						To: 29-611 W, Telegraph Rd										
(6973) Devereux Circle Dr	0.38	850	R			From: 29-611 E, Telegraph Rd					NA		NA			06/02/2003
						To: 29-611 E, Telegraph Rd										
(6973) Devereux Circle Dr	0.41	850	N			From: Dead End					NA		NA			06/02/2003
						To: 29-1499 Memorial Heights Dr										
(6974) Preston Ave	0.10	220	R			From: 29-1499 Memorial Heights Dr					NA		NA			06/02/2003
						To: Dead End										
(6975) Honsena Dr	0.39	580	R			From: Cul-de-Sac					NA		NA			07/23/2001
						To: 29-4904										
(6976) Mackenzie St	0.18	510	R			From: 29-4904					NA		NA			07/23/2001
						To: 29-6975 Honsena Dr										
(6977) Pamela Dr	0.39	330	R			From: 29-4758 Olddale Rd					NA		NA			04/26/2000
						To: 29-6975 Honsena Dr										
(6978) McConnell Ct	0.04	50	R			From: Cul-de-Sac					NA		NA			07/23/2001
						To: 29-6977										
(6979) Dumas Ct	0.04	50	R			From: Cul-de-Sac					NA		NA			07/23/2001
						To: 29-6977										
(6980) Snellings Ct	0.04	48	R			From: Cul-de-Sac					NA		NA			07/23/2001
						To: 29-6977										
(6981) Clubside Lane	0.24	2000	R			From: Cul-de-Sac					NA		NA			07/24/2001
						To: 29-620 Braddock Rd										
(6981) Sully Station Dr	0.89	880	R			From: 29-662 Westfields Blvd; Poplar Tree Rd					NA		NA			07/24/2001
						To: Cul-de-Sac										
(6982) Deviar Dr	0.27	430	R			From: Cul-de-Sac					NA		NA			07/24/2001
						To: 29-6981										
(6983) Hickory Knoll Place	0.22	30	R			From: 29-5442 Tilton Valley Dr					NA		NA			1997
						To: Cul-de-Sac										
(6984) Chipper Lane	0.07	60	R			From: 29-840 Maury Rd					NA		NA			01/23/2002
						To: Cul-de-Sac										

Virginia Department of Transportation
Traffic Engineering Division
2008
Annual Average Daily Traffic Volume Estimates By Section of Route
Fairfax Maintenance Area

Route	Length	AADT	QA	4Tire	Bus	Truck				QC	K Factor	QK	Dir Factor	AAWDT	QW	Year
						2Axle	3+Axle	1Trail	2Trail							
Fairfax County																
(6985) Ox Trail	0.32	5000	R				From: 29-750 Rugby Rd					NA		NA		1997
							To: 29-608 West Ox Rd									
(6986) Patricia Ct	0.14	90	R				From: 29-703 Shreve Rd					NA		NA		1997
							To: Cul-de-Sac									
(6987) Moon Dr	0.03	40	R				From: Dead End					NA		NA		1997
							To: 29-6986 Patricia Ct									
(6988) Black Alder Dr	0.24	230	R				From: 29-623 Old Mill Rd					NA		NA		1996
							To: Cul-de-Sac									
(6989) Northern Spruce Lane	0.12	30	R				From: 29-6988 Black Alder Dr					NA		NA		1996
							To: Cul-de-Sac									
(6990) Teak Ct	0.04	NA					From: 29-6988 Black Alder Dr					NA		NA		
							To: Cul-de-Sac									
(6991) Barkers Ct	0.18	280	R				From: Cul-de-Sac					NA		NA		05/06/2003
							To: 29-636 Hooes Rd									
(6992) Cyril Pl	0.05	50	R				From: Cul-de-Sac					NA		NA		05/06/2003
							To: 29-6991 Barkers Ct									
(6993) Hamaker Ct	0.12	4400	R				From: 29-6720					NA		NA		05/18/2002
							To: Cul-de-Sac									
(6994) Lafferty Lane	0.08	120	R				From: Dead End					NA		NA		08/14/2001
							To: 29-6155 Bentonbrook Dr									
(6995) Stallworth Ct	0.28	540	R				From: 29-653 Sideburn Rd					NA		NA		04/17/2003
							To: Cul-de-Sac									
(6996) Headly Ct	0.22	470	R				From: 29-6995 Stallworth Ct					NA		NA		04/17/2003
							To: Cul-de-Sac									
(6997) Ridge Rd	0.10	880	R				From: 29-640 Gambrell Rd					NA		NA		05/06/2003
							To: 29-6998 Quincy Hall Ct									
(6997) Ridge Rd	0.07	770	R				From: 29-6999 Shepherd Ridge Ct					NA		NA		05/06/2003
							To: Ridge Creek Way									
(6997) Ridge Rd	0.04	640	N				From: Ridge Rd					NA		NA		06/02/2003
							To: Ridge Creek Way									
(6997) Ridge Creek Way	0.13	640	R				From: 29-8130 Ridgebrook Dr					NA		NA		06/02/2003
							To: 29-8132 Davisfield Lane									
(6998) Quincy Hall Ct	0.08	120	R				From: 29-6997					NA		NA		05/06/2003
							To: Cul-de-Sac									
(6999) Shepherd Ridge Ct	0.10	130	R				From: 29-6997					NA		NA		05/06/2003
							To: Cul-de-Sac									
(7000) Wood Thrush Ct	0.08	140	R				From: Cul-de-Sac					NA		NA		08/31/2001
							To: 29-660 Fairfax Station Rd									

Virginia Department of Transportation
Traffic Engineering Division
2008
Annual Average Daily Traffic Volume Estimates By Section of Route
Fairfax Maintenance Area

Route	Length	AADT	QA	4Tire	Bus	Truck				QC	K Factor	QK	Dir Factor	AAWDT	QW	Year
						2Axle	3+Axle	1Trail	2Trail							
Fairfax County																
(7001) Fox Sparrow Ct	0.14	350	R			From: 29-660 Fairfax Station Rd					NA		NA			08/31/2001
						To: Cul-de-Sac										
(7002) John Ayres Dr	0.73	870	R			From: 29-660 Fairfax Station Rd					NA		NA			08/31/2001
(7002) John Ayres Dr	0.06	370	R			From: 29-7014 Yellow Rail Ct					NA		NA			1986
(7002) John Ayres Dr	0.05	410	R			From: 29-5866 Andrews Chapel Ct					NA		NA			1986
(7002) John Ayres Dr	0.07	1300	R			From: 29-5865 Landmark Pl					NA		NA			09/05/2001
						To: 29-5140										
(7003) Greenshank Ct	0.05	110	R			From: 29-7002 John Ayres Dr					NA		NA			09/05/2001
						To: Cul-de-Sac										
(7004) Surfbird Ct	0.04	80	R			From: 29-7001 Fox Sparrow Ct					NA		NA			08/31/2001
						To: Cul-de-Sac										
(7005) Rocky Run Dr	0.54	880	R			From: Dead End					NA		NA			07/19/2001
(7005) Belle Pond Dr	0.12	1700	R			From: 29-620 Braddock Rd					NA		NA			07/19/2001
(7005) Belle Pond Dr	0.15	430	R			From: 29-7172 Filly Ct					NA		NA			08/02/2001
						To: 29-7170 Buggy Whip Dr										
(7006) Rocky Branch Ct	0.05	50	R			From: Cul-de-Sac					NA		NA			07/18/2001
						To: 29-7005										
(7007) Tramore Ct	0.03	70	R			From: 29-7002 John Ayres Dr					NA		NA			07/19/2001
						To: Cul-de-Sac										
(7008) Glanmore Ct	0.04	70	R			From: 29-7002 John Ayres Dr					NA		NA			07/19/2001
						To: Cul-de-Sac										
(7009) Greenshank Ct	0.04	80	R			From: Cul-de-Sac					NA		NA			07/19/2001
						To: 29-7002 John Ayres Dr										
(7010) Limpkin Ct	0.05	70	R			From: 29-7002 John Ayres Dr					NA		NA			07/19/2001
						To: Cul-de-Sac										
(7011) Snowy Owl Dr	0.05	180	R			From: Dead End					NA		NA			07/19/2001
						To: 29-7002 John Ayres Dr										
(7012) Goldeneye Lane	0.13	290	R			From: 29-7002 John Ayres Dr					NA		NA			07/19/2001
						To: Cul-de-Sac										
(7013) Barn Swallow Ct	0.06	140	R			From: Cul-de-Sac					NA		NA			07/19/2001
						To: 29-7012 Goldeneye Lane										
(7014) Yellow Rail Ct	0.09	200	R			From: Cul-de-Sac					NA		NA			07/19/2001
						To: 29-7002 John Ayres Dr										
(7015) Belle Plains Dr	0.11	190	R			From: Cul-de-Sac					NA		NA			08/01/2001
						To: 29-7019 Quail Pond Ct										

Virginia Department of Transportation
Traffic Engineering Division
2008
Annual Average Daily Traffic Volume Estimates By Section of Route
Fairfax Maintenance Area

Route	Length	AADT	QA	4Tire	Bus	-----Truck-----				QC	K Factor	QK	Dir Factor	AAWDT	QW	Year
						2Axle	3+Axle	1Trail	2Trail							
Fairfax County																
(7015) Belle Plains Dr	0.21	200	R			From: 29-7019 Quail Pond Ct					NA			NA		08/01/2001
						To: 29-7025 Round Lick Lane										
(7015) Belle Plains Dr	0.05	140	R			From: 29-7025					NA			NA		08/01/2001
						To: Cul-de-Sac										
(7016) Kroughton Way	0.15	330	R			From: 29-7015 Belle Plains Dr					NA			NA		07/30/2001
						To: 29-7025 Round Lick Lane										
(7017) Elkheart Ct	0.07	80	R			From: Cul-de-Sac					NA			NA		05/01/2003
						To: 29-7016 Kroughton Way										
(7018) Locust Grove Ct	0.05	150	R			From: Cul-de-Sac					NA			NA		08/01/2001
						To: 29-7015 Belle Plains Dr										
(7019) Quail Pond Ct	0.16	200	R			From: Cul-de-Sac					NA			NA		08/01/2001
						To: 29-7015 Belle Plains Dr										
(7020) Fence Post Ct	0.11	160	R			From: Cul-de-Sac					NA			NA		07/30/2001
						To: 29-7022 Braddock Ridge Dr										
(7021) Sully Park Dr	0.15	3400	R			From: 29-620 Braddock Rd					NA			NA		04/02/2002
						To: 29-662 Poplar Tree Rd										
(7022) Braddock Ridge Dr	0.13	320	R			From: Cul-de-Sac					NA			NA		07/30/2001
						To: 29-662 Poplar Tree Rd										
(7022) Braddock Ridge Dr	0.44	1400	R			From: 29-662 Poplar Tree Rd					NA			NA		07/30/2001
						To: 29-8560 North Slope St										
(7022) Braddock Ridge Dr	0.05	1400	R			From: 29-8560 North Slope St					NA			NA		07/30/2001
						To: Cul-de-Sac										
(7023) Tree Line Dr	0.30	630	R			From: Dead End					NA			NA		07/30/2001
						To: 29-7025 Round Lick Lane										
(7024) Farm Pond Ct	0.07	340	R			From: 29-7023 Tree Line Dr					NA			NA		07/30/2001
						To: Cul-de-Sac										
(7025) Round Lick Lane	0.49	2700	R			From: Cul-de-Sac					NA			NA		07/30/2001
						To: 29-7324										
(7026) Hedgerow Ct	0.06	120	R			From: Cul-de-Sac					NA			NA		07/30/2001
						To: 29-7025 Round Lick Lane										
(7027) Tower Woods Dr	0.10	130	R			From: Dead End					NA			NA		05/01/2003
						To: 29-6673 Middle Run Dr										
(7027) Tower Woods Dr	0.11	500	R			From: 29-6673 Middle Run Dr					NA			NA		05/01/2003
						To: 29-6825 Groveland Dr										
(7027) Tower Woods Dr	0.03	60	R			From: 29-6825 Groveland Dr					NA			NA		05/01/2003
						To: Cul-de-Sac										
(7028) Valley Creek Lane	0.06	50	R			From: Cul-de-Sac					NA			NA		1996
						To: 29-743 Carpers Farm Way										
(7029) Meadow Glen Dr	0.05	50	R			From: 29-743 Carpers Farm Way					NA			NA		1996
						To: Cul-de-Sac										

Virginia Department of Transportation
Traffic Engineering Division
2008
Annual Average Daily Traffic Volume Estimates By Section of Route
Fairfax Maintenance Area

Route	Length	AADT	QA	4Tire	Bus	Truck				QC	K Factor	QK	Dir Factor	AAWDT	QW	Year
						2Axle	3+Axle	1Trail	2Trail							
Fairfax County																
(7030) Brookdale Ter	0.06	70	R				From: 29-743 Carpers Farm Way				NA			NA		1996
							To: Cul-de-Sac									
(7031) Millfarm Dr	0.21	49	R				From: Dead End				NA			NA		1996
							To: 29-743 Carpers Farm Way									
(7032) Cloverdale Pl	0.04	70	R				From: 29-7031 Millfarm Dr				NA			NA		1996
							To: Cul-de-Sac									
(7033) Lakeland Valley Ct	0.08	170	R				From: Cul-de-Sac				NA			NA		12/03/2001
							To: 29-6735 Lakeland Valley Dr									
(7034) Windy Point Ct	0.15	260	R				From: Cul-de-Sac				NA			NA		12/03/2001
							To: 29-6734 Scott St									
(7035) Silverdale Rd	0.15	810	R				From: 29-2660 Southrun Rd				NA			NA		11/26/2001
							To: 29-7646 Silverdale Ct									
(7035) Silverdale Rd	0.14	370	R				From: 29-2660; 29-6070				NA			NA		05/01/2003
							To: Cul-de-Sac									
(7036) Golden Ridge Rd	0.09	1600	R				From: Cul-de-Sac				NA			NA		11/26/2001
							To: 29-2660 Southrun Rd									
(7038) Glencroft Ct	0.03	50	R				From: Cul-de-Sac				NA			NA		1997
							To: 29-6166 Glencroft Rd									
(7039) Oakley Ct	0.05	50	R				From: 29-6166 Glencroft Rd				NA			NA		1997
							To: Cul-de-Sac									
(7040) Tamani Dr	0.04	200	R				From: Cul-de-Sac				NA			NA		04/10/2002
							To: 29-7041 Catocin Ct									
(7040) Tamani Dr	0.12	210	R				From: SCL Herndon				NA			NA		06/22/2005
							To: 29-7040 Tamani Dr									
(7041) Catocin Ct	0.03	90	R				From: Cul-de-Sac				NA			NA		04/10/2002
							To: Cul-de-Sac									
(7042) Bryce Ct	0.06	180	R				From: Dead End				NA			NA		04/10/2002
							To: 29-7040 Tamani Dr									
(7043) Mack St	0.10	160	R				From: Cul-de-Sac				NA			NA		05/21/2003
							To: 29-628 Collingwood Rd									
(7044) Pohick Station Dr	0.54	140	R				From: Cul-de-Sac				NA			NA		05/08/2003
							To: 29-641 Fairfax County Pkwy									
(7045) Lapstrake Lane	0.21	340	R				From: 29-6688 Spanker Dr				NA			NA		04/30/2003
							To: Cul-de-Sac									
(7046) Little Rocky Run Cir	0.95	5900	R				From: 29-620 W; 29-1021				NA			NA		04/17/2003
							To: 29-620 E, Braddock Rd									
(7047) Steamboat Landing Ct	0.05	90	R				From: 29-6583 Steamboat Landing Lane				NA			NA		05/08/2003
							To: Cul-de-Sac									

Virginia Department of Transportation
Traffic Engineering Division
2008
Annual Average Daily Traffic Volume Estimates By Section of Route
Fairfax Maintenance Area

Route	Length	AADT	QA	4Tire	Bus	-----Truck-----				QC	K Factor	QK	Dir Factor	AAWDT	QW	Year
						2Axle	3+Axle	1Trail	2Trail							
Fairfax County																
(7048) Clermont Landing Ct	0.13	310	R				From: 29-6583 Steamboat Landing Lane					NA		NA		05/08/2003
							To: Cul-de-Sac									
(7049) Wandabury Rd	0.23	50	R				From: 29-10177 Pony Ridge Way					NA		NA		1997
							To: 29-6170 Saint Helena Dr									
(7050) Berryland Dr	0.81	540	R				From: Cul-de-Sac					NA		NA		1996
							To: 29-672 Vale Rd									
(7051) Pony Farm Ct	0.07	70	R				From: 29-6822 Meadowland Dr					NA		NA		1996
							To: Cul-de-Sac									
(7052) Parcel Ct	0.17	120	R				From: 29-7050					NA		NA		1996
							To: Cul-de-Sac									
(7053) Valestra Cir	0.46	860	R				From: 29-7052 Parcel Ct					NA		NA		06/22/2005
							To: 29-672 Vale Rd									
(7054) Weisiger Lane	0.15	170	R				From: Cul-de-Sac					NA		NA		1996
							To: 29-7053 Valestra Cir									
(7055) Country Pond Lane	0.06	45	R				From: Cul-de-Sac					NA		NA		1996
							To: 29-7053 Valestra Cir									
(7056) Meadow Pond Lane	0.16	180	R				From: 29-7050					NA		NA		1996
							To: Cul-de-Sac									
(7057) Berryland Ct	0.05	60	R				From: Cul-de-Sac					NA		NA		1996
							To: 29-7050									
(7058) Braddock Creek Rd	0.13	1400	R				From: Cul-de-Sac					NA		NA		04/17/2003
							To: 29-7046 Little Rocky Run Cir									
(7060) Bonniemill Lane	0.38	1600	R				From: Cul-de-Sac					NA		NA		04/30/2003
							To: 29-636 Hoes Rd									
(7061) Sterling Grove Dr	0.39	570	R				From: Cul-de-Sac					NA		NA		04/30/2003
							To: 29-7060 Bonniemill Lane									
(7062) Kinsdale Ct	0.11	120	R				From: Cul-de-Sac					NA		NA		04/30/2003
							To: 29-7061 Sterling Grove Dr									
(7063) Dudrow Rd	0.03	10	R				From: Dead End					NA		NA		04/30/2003
							To: 29-7061 Sterling Grove Dr									
(7064) Loughboro Lane	0.12	250	R				From: 29-7061 Sterling Grove Dr					NA		NA		04/30/2003
							To: 29-7060 Bonniemill Lane									
(7065) Snowden Ct	0.10	120	R				From: Cul-de-Sac					NA		NA		04/30/2003
							To: 29-7064 Loughboro Lane									
(7066) Normann Pl	0.03	10	R				From: 29-7060 Bonniemill Lane					NA		NA		04/30/2003
							To: Dead End									
(7067) Gambrill Lane	0.12	90	R				From: Cul-de-Sac					NA		NA		12/07/2001
							To: 29-640 Gambrill Rd									

Virginia Department of Transportation
 Traffic Engineering Division
 2008
 Annual Average Daily Traffic Volume Estimates By Section of Route
 Fairfax Maintenance Area

Route	Length	AADT	QA	4Tire	Bus	Truck				QC	K Factor	QK	Dir Factor	AAWDT	QW	Year
						2Axle	3+Axle	1Trail	2Trail							
Fairfax County																
(7068) Peartree Landing	0.11	310	R									NA		NA		05/21/2003
(7069) Sheridans Point Ct	0.06	90	R									NA		NA		05/12/2003
(7070) Rilian Ct	0.06	140	R									NA		NA		1997
(7071) Prince Caspian Lane	0.13	150	R									NA		NA		1997
(7072) Prince Caspian Ct	0.05	NA										NA		NA		
(7073) Narnia Ct	0.03	NA										NA		NA		
(7074) Digory Ct	0.06	NA										NA		NA		
(7075) Pettit Ct	0.05	NA										NA		NA		
(7076) River Park Dr	0.46	430	R									NA		NA		1996
(7076) River Park Dr	0.35	240	R									NA		NA		06/17/2002
(7077) Oak Valley Ct	0.07	220	R									NA		NA		05/17/2002
(7078) Gallows Rd	0.19	44000	G	97%	1%	1%	0%	0%	0%	0%	C	NA		49000	G	2008
(7080) John Barnes Lane	0.06	80	R									NA		NA		1997
(7081) Western St	0.20	230	R									NA		NA		08/08/2001
(7082) Hill Dr	0.11	1300	R									NA		NA		09/13/2001
(7083) Featherfield Ct	0.06	70	R									NA		NA		08/08/2001
(7084) Slatestone Ct	0.06	80	R									NA		NA		08/08/2001
(7085) Cornerstone Ct	0.05	49	R									NA		NA		08/08/2001
(7086) Tiffin Pl	0.12	NA										NA		NA		

Virginia Department of Transportation
Traffic Engineering Division
2008
Annual Average Daily Traffic Volume Estimates By Section of Route
Fairfax Maintenance Area

Route	Length	AADT	QA	4Tire	Bus	-----Truck-----				QC	K Factor	QK	Dir Factor	AAWDT	QW	Year
						2Axle	3+Axle	1Trail	2Trail							
Fairfax County																
(7087) Dansk Ct	0.09	160	R								NA			NA		01/24/2002
						From: Dead End										
						To: 29-7086 Tiffin Pl										
(7087) Dansk Ct	0.13	200	R								NA			NA		01/24/2002
						From: Cul-de-Sac										
						To: 29-7090 Franconia Station Ct										
(7088) Franconia Station Lane	0.37	NA									NA			NA		
						From: Cul-de-Sac										
						To: 29-7088 Franconia Station Lane										
(7089) Marcy Ct	0.04	NA									NA			NA		
						From: Cul-de-Sac										
						To: 29-635										
(7090) Franconia Station Ct	0.08	NA									NA			NA		
						From: Cul-de-Sac										
						To: 29-6100										
(7091) Deerlee Dr	0.17	160	R								NA			NA		12/03/2001
						From: Cul-de-Sac										
						To: 29-6100										
(7092) Collingwood Ct	0.15	220	R								NA			NA		04/11/2002
						From: Cul-de-Sac										
						To: 29-628 Collingwood Rd										
(7093) Surrey Ct	0.15	NA									NA			NA		
						From: Cul-de-Sac										
						To: 29-801 Surrey Dr										
(7094) Lombardy Lane	0.12	NA									NA			NA		
						From: Cul-de-Sac										
						To: 29-627 Elkin & Riverside										
(7095) Laura Belle Lane	0.15	550	R								NA			NA		10/24/2001
						From: Cul-de-Sac										
						To: 29-654 Zion Rd										
(7096) Willa Mae Ct	0.04	NA									NA			NA		
						From: Cul-de-Sac										
						To: 29-7095 Laura Belle Lane										
(7097) Greenhorn St	0.08	NA									NA			NA		
						From: Cul-de-Sac										
						To: 29-602 Lawyers Rd										
(7098) Marionwood Ct	0.08	80	R								NA			NA		1996
						From: Cul-de-Sac										
						To: 29-6315 Timber Wood Way										
(7099) Pinafore Ct	0.04	30	R								NA			NA		1996
						From: Cul-de-Sac										
						To: 29-6315 Timber Wood Way										
(7100) Fairfax County Pkwy	0.49	22000	G								0.102	N	0.634	22000	G	2008
						From: US 1 Richmond Hwy										
						To: 29-617 Backlick Rd										
(7100) Fairfax County Pkwy	1.25	25000	F	98%	1%	0%	0%	0%	0%	C	0.102	A	0.634	25000	F	2008
						From: 29-611 Telegraph Rd										
						To: 29-611 Telegraph Rd										
(7100) Fairfax County Pkwy	1.06	47000	G	98%	1%	0%	0%	0%	0%	F	0.083	F	0.556	51000	G	2008
						From: I-95; 29-790 Alban Rd										
						To: 29-7900 Franconia Springfield Pkwy										
(7100) Fairfax County Pkwy	1.30	73000	G	98%	1%	0%	0%	0%	0%	F	0.092	F	0.758	80000	G	2008
						From: 29-640 Sydenstricker Rd										
						To: 29-640 Sydenstricker Rd										
(7100) Fairfax County Pkwy	1.26	63000	G	98%	1%	0%	0%	0%	0%	F	0.093	F	0.697	69000	G	2008
						From: See Non-Inventoried Fairfax County Pkwy for the missing downstream section.										
						To: 29-636 Hooes Rd										

Virginia Department of Transportation
Traffic Engineering Division
2008
Annual Average Daily Traffic Volume Estimates By Section of Route
Fairfax Maintenance Area

Route	Length	AADT	QA	4Tire	Bus	-----Truck-----				QC	K Factor	QK	Dir Factor	AAWDT	QW	Year
						2Axle	3+Axle	1Trail	2Trail							
Fairfax County																
(7100) Fairfax County Pkwy	1.19	65000	G	97%	1%	1%	1%	1%	0%	F	0.091	F	0.548	70000	G	2008
						From: SR 123 Ox Rd										
						To: 29-643 Burke Centre Pkwy										
See Non-Inventoried Fairfax County Pkwy for the missing upstream section.																
(7100) Fairfax County Pkwy	1.84	72000	G	97%	1%	1%	1%	1%	0%	F	0.088	F	0.559	78000	G	2008
						From: 29-654 Popes Head Rd										
(7100) Fairfax County Pkwy	1.32	74000	G	97%	1%	1%	1%	1%	0%	F	0.085	F	0.565	80000	G	2008
						From: 29-620 Braddock Rd										
(7100) Fairfax County Pkwy	1.02	88000	G	97%	1%	1%	1%	1%	0%	F	0.083	F	0.581	95000	G	2008
						From: US 29 Lee Highway										
(7100) Fairfax County Pkwy	0.96	83000	G	97%	1%	1%	1%	1%	0%	F	0.080	F	0.546	89000	G	2008
						From: I-66										
(7100) Fairfax County Pkwy	0.95	66000	G	99%	0%	0%	0%	0%	0%	F	0.078	F	0.635	72000	G	2008
						From: 29-7700 Fair Lakes Pkwy										
(7100) Fairfax County Pkwy	0.88	53000	A	99%	0%	0%	0%	0%	0%	C	0.099	A		58000	A	2008
						From: US 50 Lee Jackson Mem Hwy										
(7100) Fairfax County Pkwy	2.21	49000	G	99%	0%	0%	0%	0%	0%	F	NA			53000	G	2008
						From: 29-7140 Tuckaway Dr; Springhaven Dr										
(7100) Fairfax County Pkwy	0.52	51000	G	99%	0%	0%	0%	0%	0%	F	NA			56000	G	2008
						From: 29-6819 Franklin Farm Rd										
(7100) Fairfax County Pkwy	1.06	48000	G	99%	0%	0%	0%	0%	0%	F	NA			53000	G	2008
						From: 29-608 West Ox Rd										
(7100) Fairfax County Pkwy	1.47	45000	G	98%	0%	1%	1%	0%	0%	C	NA			50000	G	2008
						From: 29-665 Fox Mill Rd										
(7100) Fairfax County Pkwy	0.70	45000	G	99%	0%	0%	0%	0%	0%	F	NA			49000	G	2008
						From: 29-5320 Sunrise Valley Dr										
(7100) Fairfax County Pkwy	0.31	56000	G	99%	0%	0%	0%	0%	0%	F	NA			62000	G	2008
						From: SR 267 Dulles Toll Rd										
(7100) Fairfax County Pkwy	1.01	62000	G	99%	0%	0%	0%	0%	0%	F	NA			69000	G	2008
						From: 29-606 Baron Cameron Ave										
(7100) Fairfax County Pkwy	3.16	62000	N	99%	0%	0%	0%	0%	0%	N	NA			69000	N	2008
						From: SR 7 Leesburg Pike										
(7101) Spring Lake Dr	0.45	2400	R								NA			NA		11/05/2001
						From: 29-644 Old Keene Mill Rd										
(7102) Four Oaks Lane	0.19	610	R								NA			NA		11/05/2001
						From: 29-644 Old Keene Mill Rd										
(7102) Falling Brook Dr	0.31	340	R								NA			NA		11/05/2001
						From: 29-7758 Katharines Dr										
(7103) Summerday Dr	0.22	430	R								NA			NA		04/29/2003
						From: 29-7101 Spring Lake Dr										
(7103) Summerday Dr	0.12	NA									NA			NA		
						From: Dead End										
(7104) Country Meadow Ct	0.11	70	R								NA			NA		1997
						From: FR-268										
						To: Cul-de-Sac										
(7105) Chesterbrook Vale Ct	0.14	NA									NA			NA		
						From: Cul-de-Sac										
						To: 29-689 Chesterbrook Rd										

Virginia Department of Transportation
Traffic Engineering Division
2008
Annual Average Daily Traffic Volume Estimates By Section of Route
Fairfax Maintenance Area

Route	Length	AADT	QA	4Tire	Bus	Truck				QC	K Factor	QK	Dir Factor	AAWDT	QW	Year
						2Axle	3+Axle	1Trail	2Trail							
Fairfax County																
(7106) Gooding Pond Ct	0.10	320	R								NA			NA		10/24/2001
(7106) Timmarron Cove Lane	0.42	NA									NA			NA		
(7107) Latney Rd	0.05	1400	R								NA			NA		10/18/2001
(7108) Lucas Pond Ct	0.10	150	R								NA			NA		10/24/2001
(7109) Augustus Ct	0.07	60	R								NA			NA		1997
(7110) Silchester St	0.14	590	R								NA			NA		12/17/2001
(7111) Moverly Ct	0.11	NA									NA			NA		
(7112) Linda Maria Ct	0.04	110	R								NA			NA		1997
(7113) Glencroft Rd	0.09	170	R								NA			NA		1997
(7114) Glade Vale Way	0.07	50	R								NA			NA		1997
(7114) Glade Vale Way	0.16	50	R								NA			NA		1997
(7115) Oakcroft Way	0.07	30	R								NA			NA		1997
(7116) Merrimac Trail	0.15	210	R								NA			NA		1997
(7116) Thurner Ct	0.08	50	R								NA			NA		1997
(7117) Lafayette Village Dr	0.50	260	R								NA			NA		1997
(7117) Fenton Dr	0.08	50	R								NA			NA		1997
(7118) Shadow Valley Dr	0.15	640	R								NA			NA		09/13/2001
(7119) Oakcrest Dr	0.88	490	R								NA			NA		09/13/2001
(7120) Oakcrest Ct	0.11	120	R								NA			NA		08/08/2001
(7121) Fieldwood Dr	0.40	260	R								NA			NA		08/08/2001

Virginia Department of Transportation
Traffic Engineering Division
2008
Annual Average Daily Traffic Volume Estimates By Section of Route
Fairfax Maintenance Area

Route	Length	AADT	QA	4Tire	Bus	-----Truck-----				QC	K Factor	QK	Dir Factor	AAWDT	QW	Year
						2Axle	3+Axle	1Trail	2Trail							
Fairfax County																
(7122) Fieldwood Ct	0.05	60	R											NA		08/08/2001
(7123) Inglenook Dr	0.08	60	R											NA		10/03/2000
(7124) Glen Mist Lane	0.08	130	R											NA		08/08/2001
(7124) Glen Mist Lane	0.15	100	R											NA		08/08/2001
(7125) Overland Ct	0.08	130	R											NA		07/24/2001
(7126) Cristo Ct	0.14	310	R											NA		07/24/2001
(7127) Deidre Ter	0.18	110	R											NA		1997
(7128) Jill Ct	0.19	210	R											NA		1997
(7129) Monique Ct	0.08	120	R											NA		1997
(7130) Heidi Ct	0.18	170	R											NA		1997
(7131) Springvale Ct	0.18	90	R											NA		1996
(7132) Dunnaway Dr	0.15	320	R											NA		1997
(7133) Dunaway Ct	0.29	250	R											NA		1997
(7134) Aspen Wood Ct	0.06	NA												NA		
(7135) Hunting Ridge Lane	0.15	220	R											NA		1997
(7136) Hunting Ridge Ct	0.04	NA												NA		
(7137) New Guinea Rd	0.14	15000	G	99%	0%	0%	0%	1%	0%	F	0.098	F	0.581	16000	G	2008
(7137) New Guinea Rd	0.13	13000	G	99%	0%	0%	0%	1%	0%	C	0.098	F	0.601	14000	G	2008
(7138) Stringfellow Ct	0.08	100	R											NA		1996

Virginia Department of Transportation
 Traffic Engineering Division
 2008
 Annual Average Daily Traffic Volume Estimates By Section of Route
 Fairfax Maintenance Area

Route	Length	AADT	QA	4Tire	Bus	-----Truck-----				QC	K Factor	QK	Dir Factor	AAWDT	QW	Year	
						2Axle	3+Axle	1Trail	2Trail								
Fairfax County																	
7139	Chestnut Farm Dr	0.12	110	R										NA		1996	
			From: Cul-de-Sac														
			To: 29-675 Beulah Rd														
7140	Springhaven Dr	0.29	4900	N										NA	5300	N	2008
			From: Dead End														
			To: 29-645 Lees Corner Rd														
7140	Springhaven Dr	0.65	4900	G										NA	5300	G	2008
			From: 29-7100 Fairfax County Pkwy														
			To: 29-669 Thompson Rd; 29-7292														
7141	Canoe Birch Ct	0.10	160	R										NA			1996
			From: Cul-de-Sac														
			To: 29-7140 Tuckaway Dr														
7142	Honey Locust Ct	0.16	200	R										NA			1996
			From: 29-7140 Tuckaway Dr														
			To: Cul-de-Sac														
7143	Great Laurel Lane	0.26	280	R										NA			08/08/2005
			From: 29-7140 Tuckaway Dr														
			To: 29-7146 Virginia Willow Dr														
7144	Water Birch Ct	0.05	70	R										NA			1996
			From: Cul-de-Sac														
			To: 29-7143 Great Laurel Lane														
7145	Elderberry Pl	0.30	380	R										NA			1996
			From: Cul-de-Sac														
			To: 29-7140 Tuckaway Dr														
7146	Virginia Willow Dr	0.44	670	R										NA			08/08/2005
			From: 29-645 Lees Corner Rd														
			To: 29-7530 Hidden Meadow Dr														
7147	Oak Ivy Lane	0.11	160	R										NA			1996
			From: Cul-de-Sac														
			To: 29-7146 Virginia Willow Dr														
7148	Deerberry Ct	0.08	120	R										NA			1996
			From: 29-7146 Virginia Willow Dr														
			To: Cul-de-Sac														
7149	Plum Dale Dr	0.33	410	R										NA			08/08/2005
			From: Cul-de-Sac														
			To: 29-669 Thompson Rd														
7150	Meadowlark Gardens Ct	0.08	NA											NA			
			From: Cul-de-Sac														
			To: 29-675 Beulah Rd														
7151	Ruben Simpson Ct	0.10	120	R										NA			1997
			From: Cul-de-Sac														
			To: 29-6560 Lt Nichols Rd														
7152	Lt Nichols Ct	0.04	60	R										NA			1997
			From: 29-6560 Lt Nichols Rd														
			To: Cul-de-Sac														
7153	King Charles Dr	0.18	80	R										NA			1997
			From: Cul-de-Sac														
			To: 29-645 Lees Corner Rd														
7154	Chevy Chase Lane	0.08	130	R										NA			1997
			From: Cul-de-Sac														
			To: 29-7769 Carroll Ct														
7154	Chevy Chase Lane	0.07	290	R										NA			1997
			From: 29-7153 King Charles Dr														
7154	Chevy Chase Lane	0.10	160	R										NA			1997
			From: Cul-de-Sac														

Virginia Department of Transportation
Traffic Engineering Division
2008
Annual Average Daily Traffic Volume Estimates By Section of Route
Fairfax Maintenance Area

Route	Length	AADT	QA	4Tire	Bus	-----Truck-----				QC	K Factor	QK	Dir Factor	AAWDT	QW	Year
						2Axle	3+Axle	1Trail	2Trail							
Fairfax County																
(7155) Stringfellow Rd	0.19	11000	G	99%	0%	From: US 50 Lee Jackson Mem Hwy				C	NA			12000	G	2008
(7155) Stringfellow Rd	0.09	11000	G	99%	0%	To: 29-7156 Jasper Rd				F	NA			12000	G	2008
(7155) Stringfellow Rd	0.69	9600	G	99%	0%	From: 29-7158 Hollinger Ave				F	NA			10000	G	2008
						To: 29-7100 Fairfax County Pkwy										
(7156) Jasper Ct	0.26	190	R			From: 29-7178 Plum Run Ct					NA			NA		1997
						To: Cul-de-Sac										
(7157) Alcoa Dr	0.11	150	R			From: Cul-de-Sac					NA			NA		1997
						To: 29-7156 Jasper Ct										
(7158) Hollinger Ave	0.26	1100	R			From: 29-645; 29-747					NA			NA		08/08/2005
(7158) Hollinger Ave	0.19	1200	R			From: 29-7161 Scibilia Rd					NA			NA		08/08/2005
						To: 29-7155 Stringfellow Rd										
(7159) Koke Way	0.05	410	R			From: 29-7160 Jasper Ct					NA			NA		08/08/2005
						To: 29-7158 Hollinger Ave										
(7160) Jasper Ct	0.21	180	R			From: 29-7178 Plum Run Ct					NA			NA		1997
						To: Cul-de-Sac										
(7161) Scibilia Rd	0.15	260	R			From: 29-7158 Hollinger Ave					NA			NA		1997
						To: Cul-de-Sac										
(7162) Scibilia Ct	0.09	130	R			From: 29-7161 Scibilia Rd					NA			NA		1997
						To: Cul-de-Sac										
(7163) Kalmia Lane	0.10	50	R			From: Cul-de-Sac					NA			NA		1991
						To: US 50 Lee Jackson Hwy										
(7164) Mary Fairfax Ct	0.06	70	R			From: Cul-de-Sac					NA			NA		09/07/2001
						To: 29-5418										
(7165) Five Oaks Rd	0.03	70	R			From: Cul-de-Sac					NA			NA		09/07/2001
						To: 29-4949 Five Oaks Rd										
(7167) Fourstairs Ct	0.12	20	R			From: 29-5418					NA			NA		09/07/2001
						To: Cul-de-Sac										
(7168) Sandy Folly Ct	0.04	60	R			From: Dead End					NA			NA		09/07/2001
						To: 29-5418										
(7168) Sandy Folly Ct	0.09	80	R			From: 29-5418					NA			NA		09/07/2001
						To: Dead End										
(7169) Copeland Pond Ct	0.10	NA				From: 29-1043 Chichester Lane					NA			NA		
						To: Cul-de-Sac										
(7170) Buggy Whip Dr	0.50	1400	R			From: 29-7005					NA			NA		08/01/2001
						To: 29-7324										
(7171) Coachway Dr	0.14	NA				From: Cul-de-Sac					NA			NA		
						To: 29-7005										

Virginia Department of Transportation
 Traffic Engineering Division
 2008
 Annual Average Daily Traffic Volume Estimates By Section of Route
 Fairfax Maintenance Area

Route	Length	AADT	QA	4Tire	Bus	-----Truck-----				QC	K Factor	QK	Dir Factor	AAWDT	QW	Year
						2Axle	3+Axle	1Trail	2Trail							
Fairfax County																
(7171) Coachway Dr	0.05	NA					From: 29-7005				NA			NA		
							To: Dead End									
(7172) Filly Ct	0.06	NA					From: Cul-de-Sac				NA			NA		
							To: 29-7005									
(7173) Carriage Way Ct	0.05	180	R				From: Dead End				NA			NA		08/02/2001
							To: 29-7005 Belle Pond Dr									
(7173) Haystack Ct	0.04	160	R				From: Cul-de-Sac				NA			NA		08/02/2001
							To: Cul-de-Sac									
(7174) Brandy Station Rd	0.34	240	R				From: Cul-de-Sac				NA			NA		1996
							To: 29-7155 Stringfellow Rd									
(7174) Cross Keys Ct	0.13	90	R				From: Cul-de-Sac				NA			NA		1996
							To: Cul-de-Sac									
(7175) Banting Ct	0.09	NA					From: 29-5994 Aspen Hollow Way				NA			NA		
							To: 29-10004 Banting Ct									
(7175)	0.01	NA					From: 29-10004				NA			NA		
							To: Dead End									
(7176) Loch Linden Ct	0.13	NA					From: Cul-de-Sac				NA			NA		
							To: 29-6664 Carterwood Dr									
(7177) Abington Ct	0.11	NA					From: 29-6664 Carterwood Dr				NA			NA		
							To: Cul-de-Sac									
(7178) Plum Run Ct	0.05	240	R				From: Cul-de-Sac				NA			NA		1997
							To: 29-7160 Jasper Ct									
(7178) Plum Run Ct	0.17	70	R				From: Cul-de-Sac				NA			NA		1997
							To: Cul-de-Sac									
(7179) Tannery Ct	0.06	90	R				From: 29-7178 Plum Run Ct				NA			NA		1997
							To: Cul-de-Sac									
(7180) Happy Heart Lane	0.18	NA					From: 29-6781 W, Monarch Lane				NA			NA		
							To: 29-6781 E, Monarch Lane									
(7181) Brass Knob Ct	0.06	90	R				From: Cul-de-Sac				NA			NA		1997
							To: 29-7180 Happy Heart Lane									
(7182) Monarch Ct	0.05	60	R				From: 29-6781				NA			NA		1997
							To: Cul-de-Sac									
(7183) Sour Gum Dr	0.10	140	R				From: Cul-de-Sac				NA			NA		07/30/2001
							To: 29-7025 Round Lick Lane									
(7184) Red Barn Ct	0.05	NA					From: 29-7183 Sour Gum Dr				NA			NA		
							To: Cul-de-Sac									
(7185) Chris Wood Ct	0.18	60	R				From: 29-672 Vale Rd				NA			NA		1996
							To: Cul-de-Sac									
(7186) Hannah Farm Rd	0.07	50	R				From: Cul-de-Sac				NA			NA		1996
							To: 29-7187 Hannah Farm Ct									

Virginia Department of Transportation
Traffic Engineering Division
2008
Annual Average Daily Traffic Volume Estimates By Section of Route
Fairfax Maintenance Area

Route	Length	AADT	QA	4Tire	Bus	Truck				QC	K Factor	QK	Dir Factor	AAWDT	QW	Year
						2Axle	3+Axle	1Trail	2Trail							
Fairfax County																
(7186) Hannah Farm Rd	0.39	570	R				From: 29-7187 Hannah Farm Ct				NA			NA		08/17/2005
							To: 29-672 Vale Rd									
(7187) Hannah Farm Ct	0.09	50	R				From: Cul-de-Sac				NA			NA		1996
							To: 29-7186 Hannah Farm Rd									
(7188) Dogue Run Dr	0.25	370	R				From: Cul-de-Sac				NA			NA		09/07/2001
							To: 29-5418									
(7189) Rokeby Lane	0.09	40	R				From: 29-7188 Dogue Run Dr				NA			NA		09/07/2001
							To: Dead End									
(7190) John Jackson Ct	0.09	70	R				From: Cul-de-Sac				NA			NA		08/28/2001
							To: 29-6513 Havenner Rd									
(7191) Captain Rhett Lane	0.16	110	R				From: Dead End				NA			NA		08/28/2001
							To: 29-6513 Havenner Rd									
(7191) Captain Rhett Lane	0.10	260	R				From: 29-6513 Havenner Rd				NA			NA		08/28/2001
							To: Dead End									
(7192) Woodedge Dr	0.10	NA					From: Cul-de-Sac				NA			NA		
							To: 29-7194 Woodedge Ct									
(7192) Woodedge Dr	0.10	620	R				From: 29-7194 Woodedge Ct				NA			NA		10/30/2001
							To: 29-645 Burke Lake Rd									
(7193) Burkewood Way	0.06	140	R				From: 29-7192 Woodedge Dr				NA			NA		10/24/2001
							To: Cul-de-Sac									
(7194) Woodedge Ct	0.05	110	R				From: 29-7192 Woodedge Dr				NA			NA		10/24/2001
							To: Cul-de-Sac									
(7195) Coralberry Dr	0.15	130	R				From: Cul-de-Sac				NA			NA		1996
							To: 29-7197 Shady Ridge Lane									
(7195) Coralberry Dr	0.08	1300	R				From: 29-7197 Shady Ridge Lane				NA			NA		08/09/2005
							To: 29-7196 Irish Moss Ct									
(7195) Coralberry Dr	0.11	120	R				From: 29-7196 Irish Moss Ct				NA			NA		1996
							To: Cul-de-Sac									
(7196) Irish Moss Ct	0.05	110	R				From: Cul-de-Sac				NA			NA		1996
							To: 29-7195 Coralberry Dr									
(7197) Shady Ridge Lane	0.16	780	R				From: 29-7198 Majestic Pine Lane				NA			NA		08/09/2005
							To: 29-7195 Coralberry Dr									
(7198) Majestic Pine Lane	0.06	70	R				From: Cul-de-Sac				NA			NA		1996
							To: 29-7197 Shady Ridge Lane									
(7198) Majestic Pine Lane	0.09	130	R				From: 29-7197 Shady Ridge Lane				NA			NA		1996
							To: Cul-de-Sac									
(7199) Market St	0.43	9100	G				From: 29-7414 Town Center Pkwy				NA			9100	G	2008
							To: 29-602 Reston Pkwy									
(7200) Burning Bush Dr	0.31	NA					From: 29-6556				NA			NA		
							To: Dead End									

Virginia Department of Transportation
Traffic Engineering Division
2008
Annual Average Daily Traffic Volume Estimates By Section of Route
Fairfax Maintenance Area

Route	Length	AADT	QA	4Tire	Bus	Truck				QC	K Factor	QK	Dir Factor	AAWDT	QW	Year
						2Axle	3+Axle	1Trail	2Trail							
Fairfax County																
(7201) Alder Woods Dr	0.28	4300	R									NA		NA		04/11/2002
						From: Cul-de-Sac										
(7201) Alder Woods Dr	0.37	1800	R									NA		NA		1997
						From: 29-750 Rugby Rd										
(7201) Alder Woods Dr	0.48	2200	R									NA		NA		08/08/2005
						From: 29-6556										
						To: US 50 Lee Jackson Hwy										
(7202) Mansway Dr	0.39	450	R									NA		NA		07/28/2005
						From: 29-6350 Farthingale Dr										
						To: 29-7207 New Parkland Dr										
(7203) Melchester Dr	0.21	110	R									NA		NA		07/28/2005
						From: 29-7202 Mansway Dr										
						To: 29-7207 New Parkland Dr										
(7204) Palmira Ridge Ct	0.12	120	R									NA		NA		1996
						From: 29-7203 Melchester Dr										
						To: Cul-de-Sac										
(7205) New Banner Lane	0.32	830	R									NA		NA		07/28/2005
						From: 29-6349 Lyme Bay Dr										
						To: 29-7207 New Parkland Dr										
(7206) New Arden Ct	0.12	NA										NA		NA		
						From: 29-6349 Lyme Bay Dr										
						To: Cul-de-Sac										
(7207) New Parkland Dr	0.18	4000	R									NA		NA		1997
						From: 29-8171 Bradley Farm Dr										
(7207) New Parkland Dr	0.08	3200	R									NA		NA		1997
						From: 29-608 West Ox Rd										
(7207) New Parkland Dr	0.86	880	R									NA		NA		1997
						From: 29-6350 Farthingale Dr										
						To: 29-6368										
(7208) New Aspen Ct	0.08	120	R									NA		NA		1996
						From: Cul-de-Sac										
						To: 29-7207 New Parkland Dr										
(7209) New Ambler Ct	0.15	90	R									NA		NA		1996
						From: 29-7207 New Parkland Dr										
						To: Cul-de-Sac										
(7210) New Austin Ct	0.13	180	R									NA		NA		1996
						From: Cul-de-Sac										
						To: 29-7209 New Ambler Ct										
(7211) New Belmont Ct	0.06	60	R									NA		NA		1996
						From: 29-7207 New Parkland Dr										
						To: Cul-de-Sac										
(7212) New Concorde Ct	0.14	180	R									NA		NA		1996
						From: 29-7205 New Banner Lane										
						To: Cul-de-Sac										
(7213) Valley High Rd	0.16	310	R									NA		NA		1996
						From: 29-6710										
						To: Cul-de-Sac										
(7214) Stourhead Ct	0.05	70	R									NA		NA		1996
						From: Cul-de-Sac										
						To: 29-7213 Valley High Rd										
(7215) Yellow Tavern Rd	0.05	130	R									NA		NA		1996
						From: 29-6225 Butter Churn Dr										
						To: 29-7216 Yellow Tavern Ct										
(7216) Yellow Tavern Ct	0.03	50	R									NA		NA		1996
						From: Dead End										
						To: 29-7215										

Virginia Department of Transportation
Traffic Engineering Division
2008
Annual Average Daily Traffic Volume Estimates By Section of Route
Fairfax Maintenance Area

Route	Length	AADT	QA	4Tire	Bus	-----Truck-----				QC	K Factor	QK	Dir Factor	AAWDT	QW	Year
						2Axle	3+Axle	1Trail	2Trail							
Fairfax County																
7216 Yellow Tavern Ct	0.04	60	R								NA			NA		1996
7217 Plowman Ct	0.05	70	R								NA			NA		1996
7218 Bakers Creek Ct	0.04	60	R								NA			NA		1996
7219 Seven Pines Ct	0.03	30	R								NA			NA		1996
7220 Cliff Edge Dr	0.25	70	R								NA			NA		1996
7221 Thornburg Lane	0.03	10	R								NA			NA		1996
7222 Kilbarry Ct	0.09	50	R								NA			NA		1996
7223 Ballycor Dr	0.22	1100	R								NA			NA		05/22/2002
7224 Ridge Top Rd	0.21	NA									NA			NA		
7224 Ridge Top Rd	0.30	NA									NA			NA		
7225 Dutch Mill Ct	0.11	130	R								NA			NA		1997
7226 Flemish Mill Ct	0.32	290	R								NA			NA		1997
7227 English Mill Ct	0.12	140	R								NA			NA		1997
7228	0.04	NA									NA			NA		
7230 Random Hills Rd	0.68	NA									NA			NA		
7230 Random Hills Rd	0.23	NA									NA			NA		
7231 Kings Grove Ct	0.08	180	R								NA			NA		01/22/2002
7232 Marymead Dr	0.52	NA									NA			NA		
7233 Hunting Pines Pl	0.09	NA									NA			NA		

Virginia Department of Transportation
 Traffic Engineering Division
 2008
 Annual Average Daily Traffic Volume Estimates By Section of Route
 Fairfax Maintenance Area

Route	Length	AADT	QA	4Tire	Bus	Truck				QC	K Factor	QK	Dir Factor	AAWDT	QW	Year
						2Axle	3+Axle	1Trail	2Trail							
Fairfax County																
(7234) Arrowhead Dr	0.33	7900	R				FR-256				NA			NA		1997
							29-655 Jermantown Rd									
(7235) Rowan Tree Dr	0.11	160	R				29-6461 Pheasant Ridge Rd				NA			NA		08/07/2001
							Cul-de-Sac									
(7236) Brentwood Farm Dr	0.14	460	R				Dead End				NA			NA		08/09/2001
							29-6461 Pheasant Ridge Rd				NA			NA		08/09/2001
(7236) Brentwood Farm Dr	0.09	520	R				29-7239 Metcalf Cir				NA			NA		08/09/2001
							Dead End				NA			NA		08/09/2001
(7237) Hollow Tree Lane	0.15	430	R				Cul-de-Sac				NA			NA		08/09/2001
							29-7236 Brentwood Farm Dr				NA			NA		08/09/2001
(7238) Firethorne Ct	0.08	110	R				Cul-de-Sac				NA			NA		08/07/2001
							29-7237 Hollow Tree Lane				NA			NA		08/07/2001
(7239) Metcalf Cir	0.11	140	R				29-7236 Brentwood Farm Dr				NA			NA		08/07/2001
							Cul-de-Sac				NA			NA		08/07/2001
(7240) Ben Nevis Ct	0.05	60	R				29-6470 Ladybank Lane				NA			NA		1996
							Cul-de-Sac				NA			NA		1996
(7241) Village Center Dr	0.16	150	R				Cul-de-Sac				NA			NA		04/17/2003
							29-620 Braddock Rd				NA			NA		04/17/2003
(7241) Village Center Dr	0.14	470	R				Cul-de-Sac				NA			NA		04/17/2003
							Cul-de-Sac				NA			NA		04/17/2003
(7242) Merecourt Lane	0.08	140	R				Cul-de-Sac				NA			NA		1996
							29-3609 Windrock Dr				NA			NA		1996
(7243) Lord Fairfax Ct	0.05	150	R				Cul-de-Sac				NA			NA		05/22/2002
							29-837 Lord Fairfax Dr				NA			NA		05/22/2002
(7244) Sasser's Hill Ct	0.06	NA					29-667				NA			NA		
							Cul-de-Sac				NA			NA		
(7245) Dominion Dr	0.14	NA					Cul-de-Sac				NA			NA		
							SR 7 Leesburg Pike				NA			NA		
(7246) Helmwood Ct	0.19	90	R				Cul-de-Sac				NA			NA		1996
							29-673 Lawyers Rd				NA			NA		1996
(7248) Pinecrest Vista	0.64	NA					SR 236 Little River Tpke				NA			NA		
							SR 236 Little River Tpke				NA			NA		
(7249) James Madison Dr	0.22	NA					SR 123 Chain Bridge Rd				NA			NA		
							Cul-de-Sac				NA			NA		
(7250) Wooded Way	0.04	560	R				29-696 Wolftrap Rd				NA			NA		1997
							29-7251 Hunt Valley Dr				NA			NA		1997

Virginia Department of Transportation
Traffic Engineering Division
2008
Annual Average Daily Traffic Volume Estimates By Section of Route
Fairfax Maintenance Area

Route	Length	AADT	QA	4Tire	Bus	Truck				QC	K Factor	QK	Dir Factor	AAWDT	QW	Year
						2Axle	3+Axle	1Trail	2Trail							
Fairfax County																
(7251) Hunt Valley Dr	0.05	150	R								NA			NA		1997
(7251) Hunt Valley Dr	0.20	390	R								NA			NA		1997
(7252) Forestreet Ct	0.05	90	R								NA			NA		1997
(7253) Goldentree Lane	0.07	130	R								NA			NA		1997
(7254) Windsor Hunt Ct	0.11	NA									NA			NA		
(7255) Merritt Rd	0.12	NA									NA			NA		
(7256) Dominion Way	0.18	NA									NA			NA		
(7257) Huntress Ct	0.10	NA									NA			NA		
(7258) Huntmaster Ct	0.05	48	R								NA			NA		1997
(7259) Tottenham Ct	0.26	180	R								NA			NA		1996
(7259) Tottenham Ct	0.14	100	R								NA			NA		1996
(7260) Fallen Tree Ct	0.11	NA									NA			NA		
(7261) Gentle Ct	0.05	NA									NA			NA		
(7262) Bankfoot Ct	0.09	450	R								NA			NA		04/17/2002
(7263) West Water Point Dr	0.17	NA									NA			NA		
(7264) Saint Elliot Ct	0.08	100	R								NA			NA		05/21/2003
(7265) Stone Crossing Ct	0.10	NA									NA			NA		
(7266) Cheverly Dr	0.06	NA									NA			NA		
(7267) Basingstoke Loop	0.08	NA									NA			NA		

Virginia Department of Transportation
Traffic Engineering Division
2008
Annual Average Daily Traffic Volume Estimates By Section of Route
Fairfax Maintenance Area

Route	Length	AADT	QA	4Tire	Bus	-----Truck-----				QC	K Factor	QK	Dir Factor	AAWDT	QW	Year
						2Axle	3+Axle	1Trail	2Trail							
Fairfax County																
(7268) Kilbrennan Ct	0.05	70	R								NA			NA		1996
(7268) Kilbrennan Ct	0.05	2900	R								NA			NA		07/13/2005
(7269) Dornock Ct	0.18	200	R								NA			NA		1996
(7270) Huntsfield Ct	0.08	NA									NA			NA		
(7271) Brightfield Lane	0.19	130	R								NA			NA		1996
(7272) Doe Run Ct	0.06	NA									NA			NA		
(7273) Brightfield Ct	0.04	70	R								NA			NA		1996
(7274) Soft Breeze Ct	0.06	130	R								NA			NA		1996
(7275) Nestlewood Dr	0.56	710	R								NA			NA		07/13/2005
(7275) Grey Friars Pl	0.17	430	R								NA			NA		05/20/2002
(7276) Brynwood Pl	0.19	110	R								NA			NA		1996
(7277) Autumn Hill Lane	0.16	NA									NA			NA		
(7278) Brynwood Ct	0.13	170	R								NA			NA		1996
(7279) Rounding Run Cir	0.57	640	R								NA			NA		07/13/2005
(7280) Wildmere Pl	0.20	240	R								NA			NA		1996
(7281) Willow Glen Ct	0.19	NA									NA			NA		
(7282) Autumn Hill Ct	0.09	120	R								NA			NA		1996
(7283) Stone Heather Dr	0.61	5000	R								NA			NA		1997
(7284) Stone Heather Ct	0.07	NA									NA			NA		

Virginia Department of Transportation
Traffic Engineering Division
2008
Annual Average Daily Traffic Volume Estimates By Section of Route
Fairfax Maintenance Area

Route	Length	AADT	QA	4Tire	Bus	Truck				QC	K Factor	QK	Dir Factor	AAWDT	QW	Year
						2Axle	3+Axle	1Trail	2Trail							
Fairfax County																
(7285) Bramblewood Lane	0.13	160	R									NA		NA		1996
(7286) Thornapple Pl	0.15	190	R									NA		NA		1996
(7287) Tingewood Ct	0.08	90	R									NA		NA		1996
(7288) Nestlewood Ct	0.05	80	R									NA		NA		1996
(7289) Briargrove Ct	0.07	90	R									NA		NA		1996
(7290) Duck Pond Ct	0.07	100	R									NA		NA		1996
(7291) Rounding Run Ct	0.05	80	R									NA		NA		1996
(7292) Tuckaway Dr	0.43	3100	G	99%	0%	0%	0%	0%	0%	C		NA	3400	G		2008
(7293) Bitter Sweet Ct	0.09	NA										NA		NA		
(7294) Fern Hollow Pl	0.18	350	R									NA		NA		1996
(7295) Fern Hollow Ct	0.09	120	R									NA		NA		1996
(7296) Grassmere Ct	0.07	100	R									NA		NA		1996
(7297) Bywater Ct	0.05	110	R									NA		NA		1996
(7298) Tuckaway Ct	0.10	130	R									NA		NA		1996
(7299) Applegrove Lane	0.28	170	R									NA		NA		1996
(7300) Glen Green Ct	0.08	NA										NA		NA		
(7301) Devereaux Ct	0.28	NA										NA		NA		
(7302) Mariners Mill Ct	0.04	NA										NA		NA		
(7303) Dreams Way Ct	0.11	NA										NA		NA		

Virginia Department of Transportation
Traffic Engineering Division
2008
Annual Average Daily Traffic Volume Estimates By Section of Route
Fairfax Maintenance Area

Route	Length	AADT	QA	4Tire	Bus	Truck				QC	K Factor	QK	Dir Factor	AAWDT	QW	Year
						2Axle	3+Axle	1Trail	2Trail							
Fairfax County																
7304 Chapel Gate Ct	0.08	NA					From: 29-6973 Devereux Circle Dr				NA			NA		
							To: Cul-de-Sac									
7305 Snug Harbor Ct	0.08	NA					From: Cul-de-Sac				NA			NA		
							To: 29-7301									
7306 Green Glade Ct	0.05	NA					From: 29-7304 Chapel Gate Ct				NA			NA		
							To: Cul-de-Sac									
7307 Calabria Ct	0.09	NA					From: 29-6973 Devereux Circle Dr				NA			NA		
							To: Cul-de-Sac									
7308 Kedleston Ct	0.10	290	R				From: Cul-de-Sac				NA			NA	04/16/2002	
							To: 29-798 Frontage Rd									
7309 Greenwich Woods Dr	0.36	140	R				From: 29-684 Spring Hill Rd				NA			NA	1997	
							To: Cul-de-Sac									
7310 Bear Creek Trail	0.04	20	R				From: 29-7311 Northwoods Trail				NA			NA	1997	
							To: 29-684 Spring Hill Rd									
7311 Northwoods Trail	0.28	310	R				From: Cul-de-Sac				NA			NA	1997	
							To: Dead End									
7312 Duchess Dr	0.09	130	R				From: 29-738 Old Dominion Dr				NA			NA	04/16/2002	
							To: Dead End									
7312 Duchess Dr	0.05	100	R				From: Dead End				NA			NA	04/16/2002	
							To: 29-7313									
7312 Duchess Dr	0.06	180	R				From: 29-7313				NA			NA	04/16/2002	
							To: Cul-de-Sac									
7313 Algarve St	0.17	150	R				From: 29-684 Spring Hill Rd				NA			NA	1997	
							To: 29-7312 Duchess Dr									
7314 Sutton Woods Ct	0.07	NA					From: 29-673 Lawyers Rd				NA			NA		
							To: Cul-de-Sac									
7315 Saint Mark's Ct	0.16	NA					From: 29-633 Kings Hwy South				NA			NA		
							To: Cul-de-Sac									
7316 Research Way	0.08	NA					From: 29-6800 Boston Blvd				NA			NA		
							To: Cul-de-Sac									
7317 Corporate Ct	0.08	NA					From: 29-6800 Boston Blvd				NA			NA		
							To: Cul-de-Sac									
7318 Lake Windermere Ct	0.16	NA					From: 29-7326 Lake Windermere Dr				NA			NA		
							To: Cul-de-Sac									
7319 Bass Ct	0.07	NA					From: Cul-de-Sac				NA			NA		
							To: 29-3500									
7320 Cedar Break Dr	0.53	990	R				From: 29-620 Braddock Rd				NA			NA	07/19/2001	
							To: 29-7324									

Virginia Department of Transportation
Traffic Engineering Division
2008
Annual Average Daily Traffic Volume Estimates By Section of Route
Fairfax Maintenance Area

Route	Length	AADT	QA	4Tire	Bus	-----Truck-----				QC	K Factor	QK	Dir Factor	AAWDT	QW	Year
						2Axle	3+Axle	1Trail	2Trail							
Fairfax County																
(7321) O'Shay Ct	0.04	50	R				From: 29-7320 Cedar Break Dr				NA			NA		07/18/2001
							To: Cul-de-Sac									
(7322) Jameson Ct	0.04	60	R				From: 29-7320 Cedar Break Dr				NA			NA		07/18/2001
							To: Cul-de-Sac									
(7323) Patriarch Ct	0.04	50	R				From: 29-7320 Cedar Break Dr				NA			NA		07/18/2001
							To: Cul-de-Sac									
(7324) Sequoia Farms Dr	0.05	5900	N				From: Cul-de-Sac				NA			NA		07/26/2001
							To: 29-7339 Rockymount Ct									
(7324) Sequoia Farms Dr	0.80	5900	R				From: 29-7339 Rockymount Ct				NA			NA		07/26/2001
							To: End State Maintenance									
(7324) Sequoia Farms Dr	0.49	8400	R				From: End State Maintenance				NA			NA		07/26/2001
							To: 29-662 Westfields Blvd; Poplar Tree Rd									
(7325) Rivers Edge Dr	0.14	40	R				From: 29-603 Beach Mill Rd				NA			NA		1996
							To: Cul-de-Sac									
(7326) Lake Windermere Dr	0.16	90	R				From: Dead End				NA			NA		1996
							To: 29-7318 Lake Windermere Ct									
(7326) Lake Windermere Dr	0.08	180	R				From: 29-7318 Lake Windermere Ct				NA			NA		09/12/2005
							To: 29-6684 Welham Green Rd									
(7326) Lake Windermere Dr	0.25	100	R				From: 29-6684 Welham Green Rd				NA			NA		1996
							To: Dead End									
(7327) Canterwood Lane	0.39	240	R				From: 29-602				NA			NA		1996
							To: Cul-de-Sac									
(7328) Farm Rd	0.29	170	R				From: Cul-de-Sac				NA			NA		1996
							To: 29-717 Utterback Store Rd									
(7329) Gallop Wood Pl	0.15	60	R				From: Cul-de-Sac				NA			NA		1996
							To: 29-7327 Canterwood Lane									
(7330) Flagship Ave	0.29	90	R				From: 29-6259 Fantasia Dr				NA			NA		1996
							To: Cul-de-Sac									
(7331) Lefrak Ct	0.12	140	R				From: 29-7330				NA			NA		1996
							To: Cul-de-Sac									
(7332) Jubilation Ct	0.05	70	R				From: 29-6259				NA			NA		1996
							To: Cul-de-Sac									
(7333) Society Dr	0.14	330	R				From: 29-6261 Nathan Lane				NA			NA		07/18/2005
							To: 29-5389									
(7334) Society Ct	0.05	60	R				From: Cul-de-Sac				NA			NA		1997
							To: 29-7333 Society Dr									
(7335) Blacksmith Lane	0.11	150	R				From: 29-6258				NA			NA		1996
							To: Cul-de-Sac									
(7336) Goldmoore Ct	0.10	360	R				From: Cul-de-Sac				NA			NA		08/01/2001
							To: 29-7170 Buggy Whip Dr									

Virginia Department of Transportation
 Traffic Engineering Division
 2008
 Annual Average Daily Traffic Volume Estimates By Section of Route
 Fairfax Maintenance Area

Route	Length	AADT	QA	4Tire	Bus	-----Truck-----				QC	K Factor	QK	Dir Factor	AAWDT	QW	Year
						2Axle	3+Axle	1Trail	2Trail							
Fairfax County																
(7337) Emerald Pool Dr	0.04	50	R								NA		NA		07/18/2001	
			From: 29-7694 Gladewright Dr													
			To: Cul-de-Sac													
(7338) Flourcastle Ct	0.12	170	R								NA		NA		07/18/2001	
			From: 29-7324													
			To: Cul-de-Sac													
(7339) Rockymount Ct	0.05	120	R								NA		NA		07/18/2001	
			From: Cul-de-Sac													
			To: 29-7324													
(7340) Red House Dr	0.13	NA									NA		NA			
			From: 29-7343 Triplett Dr													
			To: 29-7345 Newton Patent Dr													
(7341) Regimental Ct	0.07	80	R								NA		NA		07/18/2001	
			From: Cul-de-Sac													
			To: 29-7340 Red House Dr													
(7342) Newgate Tavern Ct	0.04	70	R								NA		NA		07/18/2001	
			From: Cul-de-Sac													
			To: 29-7340 Red House Dr													
(7343) Triplett Dr	0.12	NA									NA		NA			
			From: 29-7346 Awbrey Patent Dr													
			To: 29-7344 William Carr Lane													
(7344) William Carr Lane	0.17	310	R								NA		NA		07/18/2001	
			From: Cul-de-Sac													
			To: 29-7348 Great Rocky Run													
(7344) William Carr Lane	0.17	220	R								NA		NA		07/18/2001	
			From: Dead End													
			To: Cul-de-Sac													
(7345) Newton Patent Dr	0.31	7000	R								NA		NA		07/19/2001	
			From: Cul-de-Sac													
			To: 29-7346 Awbrey Patent Dr													
(7345) Newton Patent Dr	0.38	4700	G	99%	1%	0%	0%	0%	0%	C	0.095	F	0.642	5000	G	2008
			From: 29-620 Braddock Rd													
			To: Cul-de-Sac													
(7346) Sully Park Dr	0.12	NA									NA		NA			
			From: 29-662 Poplar Tree Rd													
			To: 29-620 Braddock Rd													
(7346) Sully Park Dr	0.91	12000	R								NA		NA		07/19/2001	
			From: 29-662 Stone Rd													
(7346) Awbrey Patent Dr	0.66	2500	G	98%	1%	1%	0%	0%	0%	C	0.11	F	0.619	2700	G	2008
			From: 29-7345 Newton Patent Dr													
			To: Cul-de-Sac													
(7347) Harrison House Ct	0.10	NA									NA		NA			
			From: Cul-de-Sac													
			To: 29-7344 William Carr Lane													
(7348) Great Rocky Run	0.05	560	R								NA		NA		04/17/2003	
			From: 29-7346 Awbrey Patent Dr													
			To: 29-7344 William Carr Lane													
(7349) Summer Pl	0.18	140	R								NA		NA		1996	
			From: Cul-de-Sac													
			To: 29-5342 Reign St													
(7349) Summer Pl	0.10	90	R								NA		NA		1996	
			From: Cul-de-Sac													
			To: Cul-de-Sac													
(7350) Thorngate Ct	0.04	60	R								NA		NA		1996	
			From: 29-6849 Thorngate Dr													
			To: Cul-de-Sac													
(7351) Applegrove Ct	0.11	150	R								NA		NA		1996	
			From: 29-7299 Applegrove Lane													
			To: Cul-de-Sac													

Virginia Department of Transportation
Traffic Engineering Division
2008
Annual Average Daily Traffic Volume Estimates By Section of Route
Fairfax Maintenance Area

Route	Length	AADT	QA	4Tire	Bus	Truck				QC	K Factor	QK	Dir Factor	AAWDT	QW	Year
						2Axle	3+Axle	1Trail	2Trail							
Fairfax County																
7352 Laneview Pl	0.14	370	R				From: 29-7292 Tuckaway Ct					NA		NA		1996
							To: Cul-de-Sac									
7353 Laneview Ct	0.13	200	R				From: 29-7352 Laneview Pl					NA		NA		1996
							To: Cul-de-Sac									
7354 Tyburn Tree Ct	0.05	90	R				From: Cul-de-Sac					NA		NA		1996
							To: 29-6859									
7355 Indale Ct	0.05	90	R				From: 29-669 Thompson Rd					NA		NA		1996
							To: Cul-de-Sac									
7356 Briargate Ct	0.05	110	R				From: 29-669 Thompson Rd					NA		NA		1996
							To: Cul-de-Sac									
7357 Flat Meadow Lane	0.22	70	R				From: Cul-de-Sac					NA		NA		1996
							To: 29-6835 Dower House Dr									
7358 Flat Meadow Ct	0.04	260	R				From: Cul-de-Sac					NA		NA		1996
							To: 29-7357 Flat Meadow Lane									
7359 Heritage Farm Lane	0.25	360	R				From: Cul-de-Sac					NA		NA		1996
							To: 29-6835 Dower House Dr									
7360 Heritage Farm Ct	0.13	130	R				From: 29-7359 Heritage Farm Lane					NA		NA		1996
							To: Cul-de-Sac									
7361 Wrenn House Lane	0.23	90	R				From: Cul-de-Sac					NA		NA		1996
							To: 29-6819 Franklin Farm Rd									
7362 Wrenn House Ct	0.10	150	R				From: 29-7361 Wrenn House Lane					NA		NA		1996
							To: Cul-de-Sac									
7363 Hidden Meadow Ct	0.18	270	R				From: 29-7364; 29-7530					NA		NA		1996
							To: Cul-de-Sac									
7364 Lock Gate Pl	0.15	140	R				From: Cul-de-Sac					NA		NA		1996
							To: 29-7363; 29-7530									
7365 Thompson Rd	0.04	NA					From: 29-669 Thompson Rd					NA		NA		
							To: 29-7530 Hidden Meadow Dr									
7366 Lock Gate Ct	0.05	80	R				From: 29-7364 Lock Gate Pl					NA		NA		1996
							To: Cul-de-Sac									
7367 Eaton Dr	0.28	230	R				From: Dead End					NA		NA		04/16/2002
							To: 29-738 Old Dominion Dr									
7368 Ridings Ct	0.10	90	R				From: 29-7367 Eaton Dr					NA		NA		04/16/2002
							To: Cul-de-Sac									
7369 Bowen Ct	0.10	110	R				From: 29-3502 Bowen Ave					NA		NA		1996
							To: Cul-de-Sac									
7370 Mittendorf Lane	0.19	NA					From: 29-6973 Devereux Circle Dr					NA		NA		
							To: 29-10614									

Virginia Department of Transportation
Traffic Engineering Division
2008
Annual Average Daily Traffic Volume Estimates By Section of Route
Fairfax Maintenance Area

Route	Length	AADT	QA	4Tire	Bus	Truck				QC	K Factor	QK	Dir Factor	AAWDT	QW	Year
						2Axle	3+Axle	1Trail	2Trail							
Fairfax County																
(7371) McCue Ct	0.05	70	R											NA		1996
(7372) Smithfield Pl	0.06	NA												NA		
(7372) Smithfield Pl	0.08	380	R											NA		07/19/2001
(7372) Smithfield Pl	0.07	490	R											NA		04/28/2003
(7372) Smithfield Pl	0.17	470	R											NA		04/28/2003
(7373) Rockbridge Pl	0.06	90	R											NA		09/27/2000
(7374) Pebblebrook Dr	0.09	90	R											NA		1996
(7374) Pebblebrook Dr	0.07	140	R											NA		1996
(7375) Braywood Dr	0.25	1100	R											NA		07/31/2001
(7376) Brookmere Dr	0.35	430	R											NA		07/31/2001
(7377) Woodleaf Ct	0.14	460	R											NA		07/31/2001
(7378) Walney Way	0.07	2800	R											NA		06/22/2005
(7379) Fremont Lane	0.19	NA												NA		
(7380) Days Farm Dr	0.59	160	R											NA		1996
(7381) Nightshade Ct	0.21	NA												NA		
(7382) Black-Eyed Susan Lane	0.18	3200	R											NA		07/12/2005
(7383) Faust Dr	0.07	110	R											NA		1996
(7383) Faust Dr	0.23	120	R											NA		1996
(7384) Wintercross Ct	0.19	140	R											NA		1996
(7386) Coral Bells Ct	0.07	70	R											NA		1996

Virginia Department of Transportation
 Traffic Engineering Division
 2008
 Annual Average Daily Traffic Volume Estimates By Section of Route
 Fairfax Maintenance Area

Route	Length	AADT	QA	4Tire	Bus	Truck				QC	K Factor	QK	Dir Factor	AAWDT	QW	Year
						2Axle	3+Axle	1Trail	2Trail							
Fairfax County																
(7387) Pebblebrook Ct	0.06	49	R									NA		NA		09/27/2000
(7388) Smithfield Ct	0.07	60	R									NA		NA		09/27/2000
(7389) Franklins Way	0.16	440	R									NA		NA		06/04/2002
(7390) Robin Way Ct	0.19	480	R									NA		NA		1997
(7391) Cardinal Glen Ct	0.08	120	R									NA		NA		1997
(7392) Glen Ct	0.15	190	R									NA		NA		1997
(7393) Jenn Ct	0.06	50	R									NA		NA		04/17/2003
(7394) Hampton Oak Ct	0.06	20	R									NA		NA		1997
(7395) North Harrison St	0.03	150	R									NA		NA		05/20/2002
(7396) Cotton Top Ct	0.16	190	R									NA		NA		1996
(7397) Wisteria Way Dr	0.19	120	R									NA		NA		1996
(7398) Treaty Oak Ct	0.09	90	R									NA		NA		1996
(7398) Lillard Ct	0.07	80	R									NA		NA		1996
(7399) Wisteria Way Ct	0.07	110	R									NA		NA		1996
(7400) Stevenage Rd	0.43	2700	R									NA		NA		07/12/2005
(7401) Blacknell Dr	0.09	NA										NA		NA		
(7403) Bradbury Lane	0.11	140	R									NA		NA		1996
(7404) Deer Forest Rd	0.49	440	R									NA		NA		1996
(7405) Golden Eagle Dr	0.19	220	R									NA		NA		1996

Virginia Department of Transportation
Traffic Engineering Division
2008
Annual Average Daily Traffic Volume Estimates By Section of Route
Fairfax Maintenance Area

Route	Length	AADT	QA	4Tire	Bus	-----Truck-----				QC	K Factor	QK	Dir Factor	AAWDT	QW	Year
						2Axle	3+Axle	1Trail	2Trail							
Fairfax County																
(7406) Quail Ridge Dr	0.25	620	R								NA		NA			09/19/2005
(7407) Quail Ridge Ct	0.12	110	R								NA		NA			1996
(7407) Quail Ridge Ct	0.16	210	R								NA		NA			1996
(7408) Auburn Grove Lane	0.17	80	R								NA		NA			1996
(7409) Auburn Grove Ct	0.07	100	R								NA		NA			1996
(7410) Center Harbor Rd	0.65	4900	G	98%	0%	1%	0%	0%	0%	C	NA		5300	G		2008
(7410) Church Hill Pl	0.23	970	R								NA		NA			06/23/2005
(7410) Church Hill Pl	0.16	230	R								NA		NA			04/11/2002
(7411) Trails Edge Lane	0.14	150	R								NA		NA			1996
(7412) Walnut Branch Rd	0.74	NA									NA		NA			
(7412) Walnut Branch Rd	0.32	2000	G	98%	1%	0%	0%	0%	0%	C	NA		2200	G		2008
(7413) Summer Meadow Lane	0.08	100	R								NA		NA			1996
(7414) Towne Center Pkwy	0.26	14000	G	97%	2%	1%	0%	0%	0%	F	NA		16000	G		2008
(7414) Towne Center Pkwy	0.42	9700	G	97%	2%	1%	0%	0%	0%	C	NA		11000	G		2008
(7415) Autumnwood Dr	0.24	420	R								NA		NA			1996
(7416) Briar Mill Lane	0.10	120	R								NA		NA			1996
(7417) Winstead Lane	0.18	210	R								NA		NA			1996
(7418) Elk Point Dr	0.13	500	R								NA		NA			08/10/2005
(7419) Fawn Ridge Lane	0.15	170	R								NA		NA			1996
(7419) Fawn Ridge Lane	0.08	350	R								NA		NA			1996

Virginia Department of Transportation
Traffic Engineering Division
2008
Annual Average Daily Traffic Volume Estimates By Section of Route
Fairfax Maintenance Area

Route	Length	AADT	QA	4Tire	Bus	Truck				QC	K Factor	QK	Dir Factor	AAWDT	QW	Year
						2Axle	3+Axle	1Trail	2Trail							
Fairfax County																
7419 Fawn Ridge Lane	0.14	190	R			From: 29-7418 Elk Point Dr					NA			NA		1996
						To: Cul-de-Sac										
7420 Grey Squirrel Lane	0.18	NA				From: Cul-de-Sac					NA			NA		
						To: 29-7412 Walnut Branch Rd										
7421 Autumn Ridge Circle	0.13	NA				From: Dead End					NA			NA		
						To: 29-7675 Lake Newport Rd										
7422 Moss Point Lane	0.16	NA				From: Cul-de-Sac					NA			NA		
						To: 29-6390 Bennington Woods Rd										
7423 Cedar Hollow Way	0.15	NA				From: Cul-de-Sac					NA			NA		
						To: 29-7422 Moss Point Lane										
7424 Turtle Rock Lane	0.08	90	R			From: Cul-de-Sac					NA			NA		1996
						To: 29-7419 Fawn Ridge Lane										
7425 Colvin Meadows Lane	0.37	130	R			From: Cul-de-Sac					NA			NA		1996
						To: 29-743 Colvin Run Rd										
7425 Mill Garden Ct	0.09	60	R			From: Cul-de-Sac					NA			NA		1996
						To: Cul-de-Sac										
7426 Great Owl Dr	0.14	NA				From: Cul-de-Sac					NA			NA		
						To: 29-602 Reston Pkwy										
7427 Greenwich Point Rd	0.16	NA				From: Cul-de-Sac					NA			NA		
						To: 29-6393 North Village Rd										
7428 Robindale Ct	0.13	60	R			From: Cul-de-Sac					NA			NA		1996
						To: 29-2533 Robindale Dr										
7429 Wild Pine Way	0.08	100	R			From: 29-7412 Walnut Branch Rd					NA			NA		1996
						To: Cul-de-Sac										
7430 Sereno Ct	0.13	120	R			From: Cul-de-Sac					NA			NA		1996
						To: 29-5940 Squaw Valley Dr										
7431 New Bedford Lane	0.24	210	R			From: 29-6335 Longwood Grove Dr					NA			NA		1996
						To: Cul-de-Sac										
7432 Stamford Way	0.07	110	R			From: 29-6335 Longwood Grove Dr					NA			NA		1996
						To: Cul-de-Sac										
7433 Sawbridge Way	0.09	110	R			From: 29-6335 Longwood Grove Dr					NA			NA		1996
						To: Cul-de-Sac										
7434 Center Harbor Pl	0.05	180	R			From: 29-7410 Center Harbor Rd					NA			NA		04/11/2002
						To: Cul-de-Sac										
7435 Post Forest Dr	0.60	4900	R			From: 29-608 West Ox Rd					NA			NA		06/03/2003
						To: 29-7436										
7436 Government Center Pkw	1.49	NA				From: 29-6751 Monument Dr					NA			NA		
						To: Dead End; Gap										

Virginia Department of Transportation
Traffic Engineering Division
2008
Annual Average Daily Traffic Volume Estimates By Section of Route
Fairfax Maintenance Area

Route	Length	AADT	QA	4Tire	Bus	Truck				QC	K Factor	QK	Dir Factor	AAWDT	QW	Year
						2Axle	3+Axle	1Trail	2Trail							
Fairfax County																
(7436) Government Center Pkw	0.11	NA				From: 29-665 Waples Mill Rd: Gap				NA				NA		
						To: 29-1028 Stevenson St										
(7437) Forum Dr	0.20	NA				From: US 29 Lee Highway				NA				NA		
						To: 29-7436 Government Center Pkwy										
(7438) Winstead St	0.08	90		R		From: 29-1075 Harriman St				NA				NA		1996
						To: 29-7439 Thompson Ridge Ct				NA				NA		1996
(7438) Winstead St	0.21	260		R		From: Cul-de-Sac				NA				NA		1996
						To: 29-7438 Winstead St				NA				NA		1996
(7439) Thompson Ridge Ct	0.16	120		R		From: Cul-de-Sac				NA				NA		1996
						To: Cul-de-Sac										
(7440) Heather Down Dr	0.22	NA				From: Cul-de-Sac				NA				NA		
						To: 29-7441 S, Rosiers Branch Dr				NA				NA		
(7440) Heather Down Dr	0.16	NA				From: Dead End				NA				NA		
						To: 29-7440 S, Heather Down Dr				NA				NA		08/10/2005
(7441) Rosiers Branch Dr	0.21	190		R		From: 29-7440 N, Heather Down Dr				NA				NA		08/10/2005
						To: 29-6363 New Dominion Pkwy				NA				NA		06/23/2005
(7442) Explorer St	0.10	4900		R		From: 29-6337 Bowman Towne Dr				NA				NA		06/23/2005
						To: Cul-de-Sac				NA				NA		05/20/2002
(7443) Judy Witt Lane	0.06	200		R		From: 29-7444 Central Ave				NA				NA		05/20/2002
						To: 29-697 Electric Ave				NA				NA		09/27/2000
(7444) Central Ave	0.04	140		R		From: 29-7443 Judy Witt Lane				NA				NA		09/27/2000
						To: Cul-de-Sac				NA				NA		09/27/2000
(7444) Central Ave	0.06	80		R		From: Cul-de-Sac				NA				NA		09/27/2000
						To: 29-663 Miller Rd				NA				NA		05/28/2002
(7445) Westhurst Lane	0.30	330		R		From: Cul-de-Sac				NA				NA		05/28/2002
						To: 29-7445 Westhurst Lane				NA				NA		04/17/2002
(7446) Westhurst Ct	0.13	210		R		From: Cul-de-Sac				NA				NA		04/17/2002
						To: Dead End				NA				NA		09/27/2000
(7447) Quiet Brook Rd	0.19	50		R		From: 29-7448 Decour Ct				NA				NA		09/27/2000
						To: 29-654 Popes Head Rd				NA				NA		08/13/2001
(7447) Quiet Brook Rd	0.12	460		R		From: Cul-de-Sac				NA				NA		08/13/2001
						To: 29-7447 Quiet Brook Rd				NA				NA		08/13/2001
(7448) Decour Ct	0.26	150		R		From: Cul-de-Sac				NA				NA		08/13/2001
						To: 29-622 Pole Rd				NA				NA		1996
(7449) Shadwell Dr	0.13	120		R		From: Cul-de-Sac				NA				NA		1996
						To: 29-7005				NA				NA		
(7450) Oak Cluster Dr	0.19	NA				From: Cul-de-Sac				NA				NA		
						To: 29-7450 Oak Cluster Dr				NA				NA		

Virginia Department of Transportation
Traffic Engineering Division
2008
Annual Average Daily Traffic Volume Estimates By Section of Route
Fairfax Maintenance Area

Route	Length	AADT	QA	4Tire	Bus	-----Truck-----				QC	K Factor	QK	Dir Factor	AAWDT	QW	Year
						2Axle	3+Axle	1Trail	2Trail							
Fairfax County																
(7452) Cedar Knoll Dr	0.14	50	R			From: Cul-de-Sac					NA		NA			09/27/2000
						To: 29-7005										
(7453) Stone Ridge Dr	0.19	130	R			From: Cul-de-Sac					NA		NA			09/27/2000
						To: 29-7005										
(7454) Locust Branch Ct	0.06	NA				From: 29-7453 Stone Ridge Dr					NA		NA			
						To: Cul-de-Sac										
(7455) Bedrock Rd	0.07	40	R			From: 29-5806 Rolling Stone Way					NA		NA			1985
						To: 29-7458 Green Spring Lane										
(7455) Bedrock Rd	0.56	NA				From: 29-723 Harrison Lane					NA		NA			
						To: Cul-de-Sac										
(7456) Komes Ct	0.06	NA				From: Cul-de-Sac					NA		NA			
						To: 29-7455										
(7457) Bedrock Ct	0.09	NA				From: Cul-de-Sac					NA		NA			
						To: 29-7455										
(7458) Green Spring Lane	0.20	NA				From: 29-7455					NA		NA			
						To: Cul-de-Sac										
(7459)	0.11	NA				From: Cul-de-Sac					NA		NA			
						To: WCL Vienna										
(7460) Montafia Lane	0.27	120	R			From: 29-5791 Abbey Oak Dr					NA		NA			1996
						To: Cul-de-Sac										
(7461) Nevar Ct	0.09	100	R			From: 29-5791 Abbey Oak Dr					NA		NA			1996
						To: Cul-de-Sac										
(7462) Casey Ct	0.09	NA				From: Cul-de-Sac					NA		NA			
						To: 29-7458 Green Spring Lane										
(7462) Westman Ct	0.10	NA				From: Cul-de-Sac					NA		NA			
						To: Cul-de-Sac										
(7463) Kyles Ld	0.19	170	R			From: Cul-de-Sac					NA		NA			04/30/2003
						To: 29-1297 Dudrow Rd										
(7464) Colling Ridge Ct	0.07	80	R			From: 29-628 Collingwood Rd					NA		NA			05/21/2003
						To: Cul-de-Sac										
(7465) Melanie Ct	0.07	80	R			From: Cul-de-Sac					NA		NA			1997
						To: 29-4940 Melanie Lane										
(7465) Melanie Ct	0.07	60	R			From: Cul-de-Sac					NA		NA			1997
						To: Cul-de-Sac										
(7466) Oakton Ridge Ct	0.09	110	R			From: Cul-de-Sac					NA		NA			1997
						To: 29-7467 W, Oakton Ridge Cir										
(7466) Oakton Ridge Ct	0.46	100	R			From: 29-7467 W, Oakton Ridge Ci					NA		NA			1997
						To: 29-806 Marbury Rd										
(7466) Hunting Hills Ct	0.26	NA				From: Cul-de-Sac					NA		NA			
						To: Cul-de-Sac										

Virginia Department of Transportation
Traffic Engineering Division
2008
Annual Average Daily Traffic Volume Estimates By Section of Route
Fairfax Maintenance Area

Route	Length	AADT	QA	4Tire	Bus	-----Truck-----				QC	K Factor	QK	Dir Factor	AAWDT	QW	Year
						2Axle	3+Axle	1Trail	2Trail							
Fairfax County																
(7467) Oakton Ridge Cir	0.27	80	R			From: 29-7466 WEST				NA				NA		09/27/2000
						To: 29-7466 EAST										
(7468) Weber Pl	0.32	2400	R			From: Cul-de-Sac				NA				NA		04/17/2002
						To: 29-806 Marbury Rd										
(7469) Mitchell Ct	0.04	70	R			From: 29-4847 Maureen Lane				NA				NA		08/20/2001
						To: Cul-de-Sac										
(7470) Townwood Dr	0.15	NA				From: Cul-de-Sac				NA				NA		
						To: US 50; FR-999										
(7471) Bokel Dr	0.13	1700	R			From: 29-7472 Leith Ct				NA				NA		06/23/2005
						To: 29-645; 29-7158										
(7472) Leith Ct	0.11	NA				From: Dead End				NA				NA		
						To: 29-7471 Bokel Dr										
(7472) Leith Ct	0.10	NA				From: 29-7471 Bokel Dr				NA				NA		
						To: Cul-de-Sac										
(7473) Hawksbeard Ct	0.05	30	R			From: 29-2524 Valeview Dr				NA				NA		1997
						To: Cul-de-Sac										
(7474) Clara Barton Ct	0.10	NA				From: Cul-de-Sac				NA				NA		
						To: 29-5131 Governor Yeardeley Dr										
(7475) McLendon Ct	0.19	NA				From: Cul-de-Sac				NA				NA		
						To: 29-718 Valley View Dr										
(7476) John Roccato Ct	0.06	NA				From: Cul-de-Sac				NA				NA		
						To: 29-7475 McLendon Ct										
(7477) Austin Ct	0.06	NA				From: Dead End				NA				NA		
						To: 29-5925 Kings Landing Rd										
(7477) Austin Ct	0.09	NA				From: 29-5925 Kings Landing Rd				NA				NA		
						To: 29-7478 Wood Pile Ct										
(7477) Austin Ct	0.12	NA				From: 29-7478 Wood Pile Ct				NA				NA		
						To: Cul-de-Sac										
(7478) Wood Pile Ct	0.04	NA				From: Dead End				NA				NA		
						To: 29-7477 Austin Ct										
(7478) Wood Pile Ct	0.07	NA				From: 29-7477 Austin Ct				NA				NA		
						To: Cul-de-Sac										
(7479) Lady Anne Ct	0.05	NA				From: Cul-de-Sac				NA				NA		
						To: 29-7477 Austin Ct										
(7480) Quietway Ct	0.09	NA				From: 29-4884 Fillingame Dr				NA				NA		
						To: Cul-de-Sac										
(7481) Carlton Pl	0.34	280	R			From: Cul-de-Sac				NA				NA		1997
						To: 29-685 Swinks Mill Rd										
(7482) Mill Ridge	0.12	50	R			From: Cul-de-Sac				NA				NA		1997
						To: 29-7484 Swinks Ct										

Virginia Department of Transportation
Traffic Engineering Division
2008
Annual Average Daily Traffic Volume Estimates By Section of Route
Fairfax Maintenance Area

Route	Length	AADT	QA	4Tire	Bus	Truck				QC	K Factor	QK	Dir Factor	AAWDT	QW	Year
						2Axle	3+Axle	1Trail	2Trail							
Fairfax County																
7482 Mill Ridge	0.14	30	R								NA			NA		1997
7483 Carlton Ct	0.05	50	R								NA			NA		1997
7484 Swinks Ct	0.06	100	R								NA			NA		1997
7484 Swinks Ct	0.11	NA									NA			NA		
7485	0.20	NA									NA			NA		
7486 Skyline Heights Ct	0.09	150	R								NA			NA		1997
7487 Carlwood Rd	0.15	NA									NA			NA		
7488 Pole Rd	0.24	380	G	98%	0%	1%	0%	0%	0%	C	0.096	F	0.543	410	G	2008
7489 Deane Ct	0.09	NA									NA			NA		
7490 Hunters Crest Way	0.51	260	R								NA			NA		1996
7491 Hunters Run Ct	0.12	70	R								NA			NA		1996
7492 Simpson Patent Ct	0.06	50	R								NA			NA		10/03/2000
7493 Sally Ford Ct	0.06	70	R								NA			NA		10/03/2000
7494 Twin Knolls Ct	0.07	NA									NA			NA		
7495 Clovermeadow Dr	0.60	320	R								NA			NA		1997
7496 Cowberry Ct	0.10	90	R								NA			NA		1996
7497 Cornflower Ct	0.13	100	R								NA			NA		1996
7498 Dwight St	0.15	90	R								NA			NA		1997
7499	0.02	NA									NA			NA		

Virginia Department of Transportation
 Traffic Engineering Division
 2008
 Annual Average Daily Traffic Volume Estimates By Section of Route
 Fairfax Maintenance Area

Route	Length	AADT	QA	4Tire	Bus	-----Truck-----				QC	K Factor	QK	Dir Factor	AAWDT	QW	Year
						2Axle	3+Axle	1Trail	2Trail							
Fairfax County																
(7500) Service Rd	0.18	NA					From: 29-636 Hooes Rd				NA			NA		
							To: 29-636 Hooes Rd									
(7501) Innisfree Dr	0.26	NA					From: 29-636 Hooes Rd				NA			NA		
							To: Cul-de-Sac									
(7502) Flemmingwood Lane	0.05	NA					From: 29-7501 Innisfree Dr				NA			NA		
							To: Dead End									
(7503) Stoneledge Ct	0.04	NA					From: Cul-de-Sac				NA			NA		
							To: 29-4719									
(7503) Stoneledge Ct	0.08	NA					From: 29-4719				NA			NA		
							To: Cul-de-Sac									
(7504) Southern Oaks Ct	0.17	670					From: 29-636 Hooes Rd				NA			NA		11/26/2001
							To: Cul-de-Sac									
(7505) Kings Cavalier Ct	0.16	NA					From: Cul-de-Sac				NA			NA		
							To: 29-3729 Sweetwood Lane									
(7506) Mary Powell Lane	0.11	100					From: Cul-de-Sac				NA			NA		1996
							To: 29-6386 Horton Hill Rd									
(7507) Liz Ct	0.03	70					From: 29-7506 Mary Powell Lane				NA			NA		1996
							To: Cul-de-Sac									
(7508) Woodcock Lane	0.11	340					From: 29-6386 Horton Hill Rd				NA			NA		1996
							To: Cul-de-Sac									
(7509) Woodcock Ct	0.05	80					From: 29-7508 Woodcock Lane				NA			NA		1996
							To: Cul-de-Sac									
(7510) White Post Rd	0.35	130					From: Begin Loop				NA			NA		10/03/2000
							To: 29-7778 Hickory Post Ct									
(7510) White Post Rd	0.54	2900					From: 29-7778 Hickory Post Ct				NA			NA		11/26/2001
							To: US 29 Lee Highway									
(7511) White Post Ct	0.04	70					From: Cul-de-Sac				NA			NA		07/16/2001
							To: 29-7510 White Post Rd									
(7512) Sacred Lane	0.15	80					From: Dead End				NA			NA		07/16/2001
							To: 29-7510 White Post Rd									
(7513) Gold Post Ct	0.05	80					From: 29-7510 White Post Rd				NA			NA		07/16/2001
							To: Cul-de-Sac									
(7514) Newton Tavern Ct	0.06	NA					From: 29-7345 Newton Patent Dr				NA			NA		
							To: Cul-de-Sac									
(7515) Whisperwood Ct	0.05	270					From: Cul-de-Sac				NA			NA		12/04/2001
							To: 29-6292 Shadowlake Way									
(7516) Thorncliff Lane	0.05	NA					From: 29-6292 Shadowlake Way				NA			NA		
							To: 29-7599 Middleford Rd									

Virginia Department of Transportation
Traffic Engineering Division
2008
Annual Average Daily Traffic Volume Estimates By Section of Route
Fairfax Maintenance Area

Route	Length	AADT	QA	4Tire	Bus	-----Truck-----				QC	K Factor	QK	Dir Factor	AAWDT	QW	Year
						2Axle	3+Axle	1Trail	2Trail							
Fairfax County																
(7516) Thorncliff Lane	0.43	2200	R			From: 29-7599 Middleford Rd					NA		NA			12/07/2001
						To: Cul-de-Sac										
(7517) Pohick Forest Ct	0.09	NA				From: Cul-de-Sac					NA		NA			
						To: 29-3329 Flint St										
(7518) Southstream Run	0.08	230	R			From: 29-640; 29-7067					NA		NA			05/20/2003
						To: Cul-de-Sac										
(7519) Oakmere Pl	0.11	90	R			From: 29-6201 Secret Hollow Lane					NA		NA			10/03/2000
						To: Cul-de-Sac										
(7520) Peep Toad Ct	0.08	130	R			From: Cul-de-Sac					NA		NA			08/15/2001
						To: 29-655 Shirley Gate Rd										
(7521) Nancyann Way	0.18	NA				From: 29-655 Shirley Gate Rd					NA		NA			
						To: Cul-de-Sac										
(7522) Delsignore Dr	0.06	120	R			From: Dead End					NA		NA			08/15/2001
						To: 29-7521 Nancyann Way										
(7523) Lauren Dr	0.13	240	R			From: 29-636 Hooes Rd					NA		NA			12/07/2001
						To: Cul-de-Sac										
(7524) Irene Ct	0.09	230	R			From: Cul-de-Sac					NA		NA			12/04/2001
						To: 29-7523 Lauren Dr										
(7525) Clover Glen Dr	0.25	170	R			From: 29-6382 Bird Rd					NA		NA			1996
						To: Cul-de-Sac										
(7526) Barnwood Ter	0.08	60	R			From: 29-7525 Clover Glen Dr					NA		NA			1996
						To: Cul-de-Sac										
(7527) Prince Edward Ct	0.14	220	R			From: Cul-de-Sac					NA		NA			05/07/2002
						To: 29-671 Stuart Mill Rd										
(7528) Hunters Pl	0.27	150	R			From: Cul-de-Sac					NA		NA			1996
						To: 29-677 Hunter Station Rd										
(7529) Summerton Way	0.11	1100	R			From: 29-1223 Elder Ave					NA		NA			06/23/2005
						To: 29-1225 Forsythia St										
(7529) Summerton Way	0.13	1300	R			From: Cul-de-Sac					NA		NA			06/23/2005
						To: 29-6578 Summerton Way										
(7530) Hidden Meadow Dr	0.62	2300	R			From: 29-7140 Tuckaway Dr					NA		NA			1997
						To: 29-6819 Franklin Farm Rd										
(7531) Birch Bark Ct	0.13	150	R			From: 29-7530 Hidden Meadow Dr					NA		NA			1996
						To: Cul-de-Sac										
(7532) Peachwood Ct	0.11	NA				From: Cul-de-Sac					NA		NA			
						To: 29-7530 Hidden Meadow Dr										
(7533) Buckeye Lane	0.12	NA				From: 29-7140 Tuckaway Dr					NA		NA			
						To: Cul-de-Sac										

Virginia Department of Transportation
Traffic Engineering Division
2008
Annual Average Daily Traffic Volume Estimates By Section of Route
Fairfax Maintenance Area

Route	Length	AADT	QA	4Tire	Bus	Truck				QC	K Factor	QK	Dir Factor	AAWDT	QW	Year
						2Axle	3+Axle	1Trail	2Trail							
Fairfax County																
(7534) Nodding Pine Ct	0.11	NA					From: 29-7140 Tuckaway Dr				NA			NA		
							To: Cul-de-Sac									
(7535) Teaberry Ct	0.08	140	R				From: 29-7530 Hidden Meadow Dr				NA			NA		1996
							To: Cul-de-Sac									
(7536) Meadowsweet Dr	0.10	120	R				From: 29-7530 Hidden Meadow Dr				NA			NA		1996
							To: Cul-de-Sac									
(7537) Pecan Pl	0.07	80	R				From: 29-7140 Tuckaway Dr				NA			NA		1996
							To: Cul-de-Sac									
(7538) Ashvale Dr	0.30	590	R				From: 29-7140 Tuckaway Dr				NA			NA		06/04/2002
							To: Cul-de-Sac									
(7539) Oakmont Ct	0.27	100	R				From: 29-669 Stuart Mill Rd				NA			NA		1996
							To: Cul-de-Sac									
(7540)	0.04	60	R				From: Dead End				NA			NA		1997
							To: 29-2312									
(7541) Turner Ave	0.11	NA					From: 29-2312 Grayson Pl				NA			NA		
							To: 29-703 Haycock Rd									
(7542) Hallwood Ave	0.11	80	R				From: 29-694 Great Falls St				NA			NA		1986
							To: Dead End									
(7543) Cherry Orchard Ct	0.07	140	R				From: Cul-de-Sac				NA			NA		12/06/2001
							To: 29-7545									
(7544) Silver Sage Ct	0.10	170	R				From: 29-7545				NA			NA		12/06/2001
							To: Cul-de-Sac									
(7545) Groveland Dr	0.36	1300	R				From: 29-641 Pohick Rd				NA			NA		12/06/2001
							To: 29-6100 Newington Forest Ave									
(7546) Blue Jasmine Ct	0.09	60	R				From: 29-7545				NA			NA		08/28/2000
							To: Cul-de-Sac									
(7547) Green Garland Dr	0.32	160	R				From: 29-7545				NA			NA		12/06/2001
							To: Cul-de-Sac									
(7548) Silver Oak Ct	0.07	70	R				From: 29-7547 Green Garland Dr				NA			NA		08/28/2000
							To: Cul-de-Sac									
(7549) Red Tulip Ct	0.05	70	R				From: 29-7545				NA			NA		08/28/2000
							To: Cul-de-Sac									
(7550) Fallsmere Ct	0.08	NA					From: Cul-de-Sac				NA			NA		
							To: 29-719 Virginia Lane									
(7551) Virginia Ave	0.02	NA					From: 29-719 Virginia Lane				NA			NA		
							To: 29-7552 Virginia Ave									
(7552) Virginia Ave	0.05	NA					From: Dead End				NA			NA		
							To: 29-7551 Virginia Ave									

Virginia Department of Transportation
Traffic Engineering Division
2008
Annual Average Daily Traffic Volume Estimates By Section of Route
Fairfax Maintenance Area

Route	Length	AADT	QA	4Tire	Bus	-----Truck-----				QC	K Factor	QK	Dir Factor	AAWDT	QW	Year
						2Axle	3+Axle	1Trail	2Trail							
Fairfax County																
7552 Virginia Ave	0.06	NA				From: 29-7551 Virginia Ave					NA			NA		
7552 Virginia Ave	0.05	NA				To: 29-2085 Salem Rd					NA			NA		
						To: Dead End										
7553 Virginia Ave	0.01	NA				From: 29-719 Virginia Lane					NA			NA		
						To: 29-1117 Virginia Ave										
7554 Ivy Mint Ct	0.07	130		R		From: Cul-de-Sac					NA			NA		12/06/2001
						To: 29-7547 Green Garland Dr										
7555 Hoffmans Lane	0.16	NA				From: 29-1026 Lacy Blvd					NA			NA		
						To: Dead End										
7556 Courtland Dr	0.12	NA				From: 29-7555 Hoffmans Lane					NA			NA		
						To: Cul-de-Sac										
7557 Angleton Ct	0.10	NA				From: 29-6772 Hill Park Dr					NA			NA		
						To: Cul-de-Sac										
7558 Conell Ct	0.09	NA				From: Cul-de-Sac					NA			NA		
						To: 29-6772 Hill Park Dr										
7559 Langley Springs Ct	0.06	60		R		From: Cul-de-Sac					NA			NA		1997
						To: 29-937 Douglass Dr										
7560 Philip Lee Rd	0.34	340		R		From: Cul-de-Sac					NA			NA		10/11/2000
						To: 29-6265 Cub Run Rd										
7561 Carrier Ct	0.09	90		R		From: Cul-de-Sac					NA			NA		10/11/2000
						To: 29-7560 Philip Lee Rd										
7562 Bernadette Ct	0.13	100		R		From: Cul-de-Sac					NA			NA		10/11/2000
						To: 29-6265 Cub Run Rd										
7563 Samuels Pine Rd	0.21	150		R		From: Dead End					NA			NA		10/11/2000
						To: 29-6265 Cub Run Rd										
7564 Elk Run Rd	0.38	180		R		From: 29-6265 Cub Run Rd					NA			NA		10/11/2000
						To: Cul-de-Sac										
7565 Norris Ct	0.16	130		R		From: 29-6266 Silas Hutchinson Dr					NA			NA		10/11/2000
						To: Cul-de-Sac										
7566 Tonys Pl	0.07	100		R		From: 29-7565 Norris Ct					NA			NA		10/11/2000
						To: Cul-de-Sac										
7567 Sovereign Pl	0.22	150		R		From: Cul-de-Sac					NA			NA		10/11/2000
						To: 29-7564 Elk Run Rd										
7568 Stuart Mill Ct	0.15	140		R		From: 29-671 Stuart Mill Rd					NA			NA		06/04/2002
						To: Cul-de-Sac										
7569 Kincannon Pl	0.06	NA				From: Cul-de-Sac					NA			NA		
						To: 29-6772 Hill Park Dr										

Virginia Department of Transportation
Traffic Engineering Division
2008
Annual Average Daily Traffic Volume Estimates By Section of Route
Fairfax Maintenance Area

Route	Length	AADT	QA	4Tire	Bus	Truck				QC	K Factor	QK	Dir Factor	AAWDT	QW	Year
						2Axle	3+Axle	1Trail	2Trail							
Fairfax County																
(7569) Kincannon Pl	0.07	NA					From: 29-6772 Hill Park Dr					NA		NA		
							To: Cul-de-Sac									
(7570) Aubrey Place Ct	0.14	NA					From: Cul-de-Sac					NA		NA		
							To: 29-676 Clarks Crossing Rd									
(7571) Blue Fox Lane	0.11	NA					From: 29-7155 Stringfellow Rd					NA		NA		
							To: Dead End									
(7572) Sumter Ct	0.07	130		R			From: Cul-de-Sac					NA		NA		1996
							To: 29-7571 Blue Fox Lane									
(7573) Fishers Hill Ct	0.10	210		R			From: 29-7571 Blue Fox Lane					NA		NA		1996
							To: Cul-de-Sac									
(7574) Brockmeyer Ct	0.07	110		R			From: 29-7581 Beech Down Dr					NA		NA		1996
							To: Cul-de-Sac									
(7575) Thomas Young Lane	0.13	80		R			From: 29-5731 John Milton Dr					NA		NA		1996
							To: Cul-de-Sac									
(7576) Thomas Young Ct	0.05	80		R			From: 29-7575 Thomas Young Lane					NA		NA		1996
							To: Cul-de-Sac									
(7577) Windmoore Ct	0.09	160		R			From: 29-7578 Rosetree Ct					NA		NA		1996
							To: Cul-de-Sac									
(7578) Rosetree Ct	0.18	330		R			From: Cul-de-Sac					NA		NA		1996
							To: 29-7581 Beech Down Dr									
(7579) Kings Ridge Ct	0.23	NA					From: 29-640 Gambrell Rd					NA		NA		
							To: Cul-de-Sac									
(7580) Malin Ct	0.07	90		R			From: 29-7140 Tuckaway Dr					NA		NA		1996
							To: Cul-de-Sac									
(7581) Beech Down Dr	0.39	280		R			From: 29-7586 E, Bellerose Dr					NA		NA		08/08/2005
							To: 29-7586 W, Bellerose Dr									
(7581) Beech Down Dr	0.45	1500		R			From: 29-7586 W, Bellerose Dr					NA		NA		06/04/2002
							To: 29-7574 Brockmeyer Ct									
(7581) Beech Down Dr	0.18	3300		R			From: 29-7574 Brockmeyer Ct					NA		NA		06/23/2005
							To: 29-7582 Armfield Farm Dr									
(7582) Armfield Farm Dr	0.64	1700		R			From: 29-7581 Beech Down Dr					NA		NA		08/08/2005
							To: 29-657 Centreville Rd									
(7583) Hampstead Ct	0.05	90		R			From: 29-7582 Armfield Farm Dr					NA		NA		1996
							To: Cul-de-Sac									
(7584) Southernwood Ct	0.06	70		R			From: Cul-de-Sac					NA		NA		1996
							To: 29-7585 Paoli Ct									
(7584) Southernwood Ct	0.06	240		R			From: 29-7585 Paoli Ct					NA		NA		08/08/2005
							To: 29-7581									
(7584) Southernwood Ct	0.06	230		R			From: 29-7581					NA		NA		1996
							To: Cul-de-Sac									

Virginia Department of Transportation
Traffic Engineering Division
2008
Annual Average Daily Traffic Volume Estimates By Section of Route
Fairfax Maintenance Area

Route	Length	AADT	QA	4Tire	Bus	Truck				QC	K Factor	QK	Dir Factor	AAWDT	QW	Year
						2Axle	3+Axle	1Trail	2Trail							
Fairfax County																
(7585) Paoli Ct	0.06	NA					From: 29-7584 Southernwood Ct					NA		NA		
							To: Cul-de-Sac									
(7586) Bellerose Dr	0.16	750	R				From: 29-7581 W, Beech Down Dr					NA		NA		08/08/2005
							To: 29-645 Lees Corner Rd									
(7587) Dittany Ct	0.06	90	R				From: Cul-de-Sac					NA		NA		1996
							To: 29-7586 Bellerose Dr									
(7588) Bromall Ct	0.07	80	R				From: Cul-de-Sac					NA		NA		1996
							To: 29-7581 Beech Down Dr									
(7589) Kew Garden Ct	0.06	70	R				From: Cul-de-Sac					NA		NA		1996
							To: 29-7582 Armfield Farm Dr									
(7590) Peaceful Ct	0.03	NA					From: Cul-de-Sac					NA		NA		
							To: 29-2652 Heming Ave									
(7591) Tender Ct	0.03	NA					From: 29-2652 Heming Ave					NA		NA		
							To: Cul-de-Sac									
(7592) Haverford Ct	0.06	60	R				From: 29-7582 Armfield Farm Dr					NA		NA		1996
							To: Cul-de-Sac									
(7593) Gladwyn Ct	0.04	70	R				From: 29-7582 Armfield Farm Dr					NA		NA		1996
							To: Cul-de-Sac									
(7594) Old Chatwood Pl	0.14	110	R				From: Cul-de-Sac					NA		NA		1996
							To: 29-7582 Armfield Farm Dr									
(7594) Old Chatwood Pl	0.06	210	R				From: 29-7582 Armfield Farm Dr					NA		NA		1996
							To: Cul-de-Sac									
(7595) Clary Sage Dr	0.22	390	R				From: 29-7582 W, Armfield Farm Dr					NA		NA		06/23/2005
							To: 29-7582 E, Armfield Farm Dr									
(7596)	0.07	NA					From: 29-602 Seneca Rd					NA		NA		
							To: Loudoun County Line									
(7597) Angelica Ct	0.05	60	R				From: 29-7582 Armfield Farm Dr					NA		NA		1996
							To: Cul-de-Sac									
(7598) Arundel Pl	0.05	80	R				From: 29-7599 Middleford Rd					NA		NA		05/01/2003
							To: Cul-de-Sac									
(7599) Middleford Rd	0.08	890	R				From: 29-6291 Seabrook Lane					NA		NA		12/07/2001
							To: 29-7598 Arundel Pl									
(7599) Middleford Rd	0.06	830	R				From: 29-7598 Arundel Pl					NA		NA		12/07/2001
							To: 29-7516									
(7599) Middleford Rd	0.17	1500	R				From: 29-7516					NA		NA		12/07/2001
							To: 29-636 Hooes Rd									
(7600) Mount Lookout Ct	0.04	120	R				From: 29-3647 Lake Braddock Dr					NA		NA		01/22/2002
							To: Cul-de-Sac									

Virginia Department of Transportation
 Traffic Engineering Division
 2008
 Annual Average Daily Traffic Volume Estimates By Section of Route
 Fairfax Maintenance Area

Route	Length	AADT	QA	4Tire	Bus	Truck				QC	K Factor	QK	Dir Factor	AAWDT	QW	Year
						2Axle	3+Axle	1Trail	2Trail							
Fairfax County																
7601 Light Infantry Dr	0.10	NA					From: 29-7602 Blue Jug Landing					NA		NA		
							To: 29-3647 Lake Braddock Dr									
7602 Blue Jug Landinf	0.11	NA					From: Cul-de-Sac					NA		NA		
							To: 29-7601 Light Infantry Dr									
7602 Blue Jug Landing	0.11	NA					From: 29-7601 Light Infantry Dr					NA		NA		
							To: Dead End									
7603 Martin Taylor Ct	0.03	NA					From: SR 244 Columbia Pike					NA		NA		
							To: 29-7604 Lillie Mae Way									
7603 Martin Taylor Ct	0.05	NA					From: 29-7604 Lillie Mae Way					NA		NA		
							To: Cul-de-Sac									
7604 Lillie Mae Way	0.05	NA					From: Cul-de-Sac					NA		NA		
							To: 29-7603 Martin Taylor Ct									
7605 Copper Ridge Dr	0.24	580		R			From: 29-7608					NA		NA		08/02/2005
							To: 29-608 Gap Terminus									
7605 Copper Ridge Dr	0.21	840		R			From: 29-608 Gap					NA		NA		08/02/2005
							To: 29-657 Centreville Rd									
7606 Copper Hill Rd	0.09	420		R			From: 29-7605 Copper Ridge Dr					NA		NA		07/12/2005
							To: 29-7610 Copper Bed Rd									
7608 Copper Creek Rd	0.51	220		R			From: Cul-de-Sac					NA		NA		1996
							To: 29-7605 Copper Ridge Dr									
7609 Copper Creek Ct	0.06	100		R			From: 29-7608 Copper Creek Rd					NA		NA		1996
							To: Cul-de-Sac									
7610 Copper Bed Rd	0.08	70		R			From: Dead End					NA		NA		1996
							To: 29-7606 Copper Hill Rd									
7610 Copper Bed Rd	0.09	70		R			From: 29-7606 Copper Hill Rd					NA		NA		1996
							To: Cul-de-Sac									
7611 Meadow Hall Dr	0.14	360		R			From: 29-666 W, Monroe St					NA		NA		1997
							To: 29-6679 New Carson Dr									
7611 Meadow Hall Dr	0.37	740		R			From: 29-6679 New Carson Dr					NA		NA		06/04/2002
							To: 29-666 E, Monroe St									
7611 Paddock Gate Ct	0.17	NA					From: 29-666 E, Monroe St					NA		NA		
							To: Cul-de-Sac									
7612 Topsfield Ct	0.15	190		R			From: Cul-de-Sac					NA		NA		1997
							To: 29-7611									
7613 Meadow Hall Ct	0.08	110		R			From: 29-7611					NA		NA		1997
							To: Cul-de-Sac									
7614 Cockerill Ct	0.05	10		R			From: 29-7611					NA		NA		1997
							To: Cul-de-Sac									
7615 Cinch Ring Ct	0.05	70		R			From: Cul-de-Sac					NA		NA		1997
							To: 29-6640 Latigo Lane									

Virginia Department of Transportation
Traffic Engineering Division
2008
Annual Average Daily Traffic Volume Estimates By Section of Route
Fairfax Maintenance Area

Route	Length	AADT	QA	4Tire	Bus	Truck				QC	K Factor	QK	Dir Factor	AAWDT	QW	Year
						2Axle	3+Axle	1Trail	2Trail							
Fairfax County																
(7616) Lyrac Ct	0.13	70	R				From: 29-5456 Lyrac St					NA		NA		1997
							To: Cul-de-Sac									
(7617) Hidden Estates Ct	0.06	NA					From: Cul-de-Sac					NA		NA		
							To: 29-785 Hidden Rd									
(7618) Chappell Lane	0.08	180	R				From: Cul-de-Sac					NA		NA		05/08/2002
							To: 29-3891 Oak Valley Dr									
(7619) Lawrence Mill Lane	0.09	NA					From: Cul-de-Sac					NA		NA		
							To: 29-1166 Wharton Lane									
(7620) Queen Victoria Ct	0.24	370	R				From: 29-3647 Lake Braddock Dr					NA		NA		01/24/2002
							To: Cul-de-Sac									
(7621) Cork Pl	0.05	80	R				From: Dead End					NA		NA		01/22/2002
							To: 29-7620 Queen Victoria Ct									
(7621) Cork Pl	0.05	60	R				From: Cul-de-Sac					NA		NA		01/22/2002
							To: Cul-de-Sac									
(7622) De Soto Ct	0.04	NA					From: 29-6176 De Soto St					NA		NA		
							To: Cul-de-Sac									
(7623) Wyeth Lane	0.10	150	R				From: 29-6177 Bakersville Lane					NA		NA		01/22/2002
							To: Cul-de-Sac									
(7624) Doolittle St	0.13	220	R				From: Cul-de-Sac					NA		NA		01/22/2002
							To: 29-6177 Bakersville Lane									
(7625) Kemp Lane	0.19	NA					From: 29-6177 Bakersville Lane					NA		NA		
							To: Cul-de-Sac									
(7626) Olivia Pl	0.03	40	R				From: Dead End					NA		NA		01/22/2002
							To: 29-7625 Kemp Lane									
(7626) Olivia Pl	0.07	110	R				From: Cul-de-Sac					NA		NA		01/22/2002
							To: Cul-de-Sac									
(7627) Byron Ter	0.19	250	R				From: 29-6177 Bakersville Lane					NA		NA		01/22/2002
							To: Cul-de-Sac									
(7628) Wigfield Way	0.08	120	R				From: 29-7627 Byron Ter					NA		NA		01/22/2002
							To: Cul-de-Sac									
(7629) Crews Rd	0.23	20	R				From: Cul-de-Sac					NA		NA		1996
							To: 29-7631 Nedra Dr									
(7629) Crews Rd	0.07	40	R				From: Cul-de-Sac					NA		NA		1996
							To: Cul-de-Sac									
(7630) Stephanie Cir	0.19	290	R				From: Cul-de-Sac					NA		NA		1996
							To: SR 193 Georgetown Pike									
(7631) Nedra Dr	0.43	660	R				From: 29-7629 Crews Rd					NA		NA		09/15/2005
							To: 29-7630 Stephanie Cir									

Virginia Department of Transportation
Traffic Engineering Division
2008
Annual Average Daily Traffic Volume Estimates By Section of Route
Fairfax Maintenance Area

Route	Length	AADT	QA	4Tire	Bus	-----Truck-----				QC	K Factor	QK	Dir Factor	AAWDT	QW	Year
						2Axle	3+Axle	1Trail	2Trail							
Fairfax County																
(7632) Olde Georgetown Ct	0.33	200	R								NA			NA		05/08/2002
(7633) Snow Shoe Ct	0.13	130	R								NA			NA		1996
(7634) Richard Casey Ct	0.10	140	R								NA			NA		06/02/2003
(7635) Mount Air Dr	0.43	NA									NA			NA		
(7636) Harley Rd	0.25	350	R								NA			NA		06/03/2003
(7637) Villa St	0.24	200	R								NA			NA		06/02/2003
(7638)	0.09	NA									NA			NA		
(7639) Clapham Rd	0.07	130	R								NA			NA		05/19/2003
(7640) Fran Ct	0.05	NA									NA			NA		
(7641) Graceway Dr	0.18	NA									NA			NA		
(7642) Silassie Ct	0.05	NA									NA			NA		
(7643) Tiddle Way	0.26	NA									NA			NA		
(7643) Tiddle Way	0.12	NA									NA			NA		
(7643) Tiddle Way	0.17	NA									NA			NA		
(7644) Plaskett Lane	0.34	490	G	96%	1%	2%	1%	0%	0%	C	NA			540	G	2008
(7645) Stoneway Ct	0.03	NA									NA			NA		
(7646) Silverdale Ct	0.12	500	R								NA			NA		05/01/2003
(7647) Colvin Mill Ct	0.09	140	R								NA			NA		05/07/2002
(7648) Tysons Bv	0.77	5900	R								NA			NA		11/03/2005

Virginia Department of Transportation
Traffic Engineering Division
2008
Annual Average Daily Traffic Volume Estimates By Section of Route
Fairfax Maintenance Area

Route	Length	AADT	QA	4Tire	Bus	Truck				QC	K Factor	QK	Dir Factor	AAWDT	QW	Year
						2Axle	3+Axle	1Trail	2Trail							
Fairfax County																
(7649) Galleria Dr	0.42	22000	G	99%	0%	0%	0%	0%	0%	C	NA		24000	G	2008	
(7650) Point Rider Lane	0.51	1400	R								NA		NA		07/13/2005	
(7651) Equus Ct	0.05	80	R								NA		NA		1996	
(7652) Champerty Pl	0.02	7	R								NA		NA		1996	
(7653) Hurdle Ct	0.05	70	R								NA		NA		1996	
(7654) River Forest Dr	0.25	70	R								NA		NA		1996	
(7655) Sugar Maple Lane	0.20	350	R								NA		NA		06/23/2005	
(7656) Syrup Mill Rd	0.08	480	R								NA		NA		08/16/2005	
(7657) Taji Court	0.09	90	R								NA		NA		1996	
(7657) Taji Court	0.09	140	R								NA		NA		1996	
(7658) Deerfield Pond Dr	0.28	370	R								NA		NA		09/15/2005	
(7659) Deerfield Pond Ct	0.14	50	R								NA		NA		1996	
(7659) Deerfield Pond Ct	0.12	90	R								NA		NA		1996	
(7660) Bandy Run Rd	0.17	290	R								NA		NA		04/10/2002	
(7660) Bandy Run Rd	0.04	180	R								NA		NA		04/10/2002	
(7660) Bandy Run Rd	0.28	1200	R								NA		NA		08/16/2005	
(7661) Sugar Creek Ct	0.15	130	R								NA		NA		1996	
(7662) Sugar Maple Dr	0.18	150	R								NA		NA		1996	
(7662) Sugar Maple Dr	0.05	360	R								NA		NA		04/10/2002	
(7663) Silver Beech Rd	0.05	460	R								NA		NA		04/10/2002	

Virginia Department of Transportation
Traffic Engineering Division
2008
Annual Average Daily Traffic Volume Estimates By Section of Route
Fairfax Maintenance Area

Route	Length	AADT	QA	4Tire	Bus	Truck				QC	K Factor	QK	Dir Factor	AAWDT	QW	Year
						2Axle	3+Axle	1Trail	2Trail							
Fairfax County																
(7663) Silver Beech Rd	0.22	110	R			From: 29-7656 Syrup Mill Rd					NA			NA		04/10/2002
(7663) Safa St	0.29	NA				From: 29-604 Sugarland Rd					NA			NA		
						To: Dead End										
(7664) Safa Ct	0.12	80	R			From: 29-7663 Safa St					NA			NA		1996
						To: Cul-de-Sac										
(7665) Roman Mill Ct	0.09	100	R			From: Cul-de-Sac					NA			NA		1997
						To: 29-5428 Bronzedale Dr										
(7666) Stone Mill Ct	0.14	110	R			From: 29-5977 History Dr					NA			NA		1997
						To: Cul-de-Sac										
(7667) Brick Mill Ct	0.05	60	R			From: 29-5977 History Dr					NA			NA		1997
						To: Cul-de-Sac										
(7668) Katie Leigh Ct	0.11	60	R			From: 29-5671 Club View Dr					NA			NA		09/09/1999
						To: Cul-de-Sac										
(7669) Lindsay Blake Lane	0.23	80	R			From: Cul-de-Sac					NA			NA		1996
						To: 29-5671 Club View Dr										
(7671) Gerardia Ct	0.12	390	R			From: 29-6945					NA			NA		05/01/2003
						To: Cul-de-Sac										
(7672) Dutchman Dr	0.11	1000	R			From: Cul-de-Sac					NA			NA		05/06/2003
						To: FR 1040 Plaskett Forest Lane										
(7673) Washington Woods Dr	0.15	280	R			From: 29-4314 Ludgate Dr					NA			NA		05/21/2003
						To: 29-7674 Warburton Ct										
(7673) Washington Woods Dr	0.11	210	R			From: 29-623 Old Mt Vernon Rd					NA			NA		05/21/2003
						To: 29-7673 Washington Woods Dr										
(7674) Warburton Ct	0.04	48	R			From: 29-7673 Washington Woods Dr					NA			NA		05/21/2003
						To: Cul-de-Sac										
(7675) Lake Newport Rd	1.14	7500	R			From: Dead End					NA			NA		1996
						To: 29-602; 29-6396										
(7676) Poplar Grove Dr	0.05	370	R			From: Cul-de-Sac					NA			NA		1996
						To: 29-7675 Lake Newport Rd										
(7677) Wolftrap Oaks Ct	0.09	150	R			From: 29-696 Wolftrap Rd					NA			NA		1997
						To: Cul-de-Sac										
(7678) Thunderbolt Pl	0.34	50	R			From: Dead End					NA			NA		1996
						To: 29-7680 Centerview Dr										
(7679) Skyhawk Dr	0.09	NA				From: 29-7680 Centerview Dr					NA			NA		
						To: 29-657 Centreville Rd										
(7680) Sullyfield Circle	0.61	NA				From: End Loop					NA			NA		
						To: 29-7681 Brookfield Corporate Dr										

Virginia Department of Transportation
Traffic Engineering Division
2008
Annual Average Daily Traffic Volume Estimates By Section of Route
Fairfax Maintenance Area

Route	Length	AADT	QA	4Tire	Bus	-----Truck-----				QC	K Factor	QK	Dir Factor	AAWDT	QW	Year
						2Axle	3+Axle	1Trail	2Trail							
Fairfax County																
(7680) Sullyfield Circle	0.30	NA					From: 29-7681 Brookfield Corporate Dr				NA			NA		
(7680) Sullyfield Circle	0.15	NA					To: 29-3575 Westmore St; Parke Long Circle				NA			NA		
(7680) Sullyfield Circle	0.10	NA					To: Begin Loop				NA			NA		
(7680) Sullyfield Circle	0.10	NA					From: Loop				NA			NA		
(7680) Centerview Dr	0.44	NA					To: US 50 Lee Jackson Hwy				NA			NA		
(7680) Centerview Dr	0.24	NA					From: 29-7679 Skyhawk Dr				NA			NA		
(7680) Centerview Dr	0.24	NA					To: Dead End				NA			NA		
(7681) Brookfield Corporate Dr	0.27	NA					From: Dead End				NA			NA		
(7681) Brookfield Corporate Dr	0.49	NA					To: 29-7682 Daly Dr				NA			NA		
(7681) Brookfield Corporate Dr	0.22	NA					From: 29-6215 Willard Rd				NA			NA		
(7681) Brookfield Corporate Dr	0.22	NA					To: 29-7680 Sullyfield Circle				NA			NA		
(7682) Daly Dr	0.18	NA					From: 29-7681 Brookfield Corp Dr				NA			NA		
(7682) Daly Dr	0.18	NA					To: 29-6215 Willard Rd				NA			NA		
(7683) Strathaven Pl	0.12	690		R			From: Dead End				NA			NA		05/16/2002
(7683) Strathaven Pl	0.12	690		R			To: 29-7741 Leamoore Lane				NA			NA		05/16/2002
(7684) Lochmoore Lane	0.07	700		R			From: 29-7683 Strathaven Pl				NA			NA		05/16/2002
(7684) Lochmoore Lane	0.07	700		R			To: 29-783				NA			NA		05/16/2002
(7685) Bethany Ct	0.09	NA					From: Cul-de-Sac				NA			NA		
(7685) Bethany Ct	0.09	NA					To: 29-697 Woodford Rd				NA			NA		
(7686) Rehoboth Ct	0.14	180		R			From: Cul-de-Sac				NA			NA		1997
(7686) Rehoboth Ct	0.14	180		R			To: 29-7685 Bethany Ct				NA			NA		1997
(7687) Henson Ct	0.16	140		R			From: 29-7611				NA			NA		1997
(7687) Henson Ct	0.16	140		R			To: Cul-de-Sac				NA			NA		1997
(7688) Chriswell Pl	0.07	90		R			From: 29-7687 Henson Ct				NA			NA		04/10/2002
(7688) Chriswell Pl	0.07	90		R			To: Cul-de-Sac				NA			NA		04/10/2002
(7689) Sunny Creek Cove	0.08	290		R			From: Cul-de-Sac				NA			NA		05/22/2002
(7689) Sunny Creek Cove	0.08	290		R			To: 29-817 Ridge Lane				NA			NA		05/22/2002
(7690) Windsor Way	0.08	NA					From: 29-6688 Spanker Dr				NA			NA		
(7690) Windsor Way	0.08	NA					To: Cul-de-Sac				NA			NA		
(7691) Hampton Station Ct	0.18	120		R			From: Cul-de-Sac				NA			NA		05/01/2003
(7691) Hampton Station Ct	0.18	120		R			To: SR 123 Ox Rd				NA			NA		05/01/2003
(7692) Nandina Ct	0.08	110		R			From: Cul-de-Sac				NA			NA		07/18/2001
(7692) Nandina Ct	0.08	110		R			To: 29-7324				NA			NA		07/18/2001
(7693) Fire Fox Run	0.05	130		R			From: 29-7324				NA			NA		08/02/2001
(7693) Fire Fox Run	0.05	130		R			To: 29-7694 Gladewright Dr				NA			NA		08/02/2001

Virginia Department of Transportation
Traffic Engineering Division
2008
Annual Average Daily Traffic Volume Estimates By Section of Route
Fairfax Maintenance Area

Route	Length	AADT	QA	4Tire	Bus	-----Truck-----				QC	K Factor	QK	Dir Factor	AAWDT	QW	Year
						2Axle	3+Axle	1Trail	2Trail							
Fairfax County																
(7694) Gladewright Dr	0.32	480	R											NA		07/18/2001
(7695) Jacob Lane	0.12	190	R											NA		07/18/2001
(7696) Pemberton Lane	0.05	370	R											NA		08/02/2001
(7697) Virgin Rock Rd	0.17	210	R											NA		07/18/2001
(7698) Shipley Ct	0.11	170	R											NA		07/18/2001
(7698) Shipley Ct	0.10	180	R											NA		07/18/2001
(7700) Fair Lakes Pkwy	1.17	22000	G	98%	1%	1%	1%	0%	0%	F	0.094	F	0.561	24000	G	2008
(7700) Fair Lakes Pkwy	0.96	29000	G	98%	1%	1%	1%	0%	0%	C	0.086	F	0.505	31000	G	2008
(7700) Fair Lakes Pkwy	0.49	NA												NA		
(7701) Fair Lakes Circle	0.76	1900	R											NA		05/19/2003
(7701) Fair Lakes Circle	0.15	NA												NA		
(7702) Walney Knoll Ct	0.15	160	R											NA		09/27/2000
(7702) Walney Knoll Ct	0.08	130	R											NA		04/15/2003
(7703) Leighfield Valley Dr	0.13	130	R											NA		09/27/2000
(7703) Leighfield Valley Dr	0.12	910	R											NA		04/15/2003
(7703) Leighfield Valley Dr	0.14	2500	R											NA		04/15/2003
(7704) Walney Park Dr	0.32	180	R											NA		09/27/2000
(7705) Lawrence Park Ct	0.06	70	R											NA		09/27/2000
(7706) Store House Dr	0.06	90	R											NA		04/10/2003
(7706) Store House Dr	0.06	430	R											NA		04/10/2003
(7706) Store House Dr	0.07	860	R											NA		04/10/2003

Virginia Department of Transportation
Traffic Engineering Division
2008
Annual Average Daily Traffic Volume Estimates By Section of Route
Fairfax Maintenance Area

Route	Length	AADT	QA	4Tire	Bus	-----Truck-----				QC	K Factor	QK	Dir Factor	AAWDT	QW	Year
						2Axle	3+Axle	1Trail	2Trail							
Fairfax County																
(7706) Store House Dr	0.19	1800	R			From: 29-7707 Sutler Store Ct					NA			NA		04/10/2003
(7706) Store House Dr	0.04	1800	R			To: 29-8350 New Braddock Rd					NA			NA		04/10/2003
(7707) Sutler Store Ct	0.05	70	R			From: Cul-de-Sac					NA			NA		04/10/2003
(7708) Store House Ct	0.05	60	R			To: 29-7706 Store House Dr					NA			NA		04/10/2003
(7709) Manor Pl	0.10	370	R			From: 29-5988 Nuttall Rd					NA			NA		04/10/2003
(7710) Burke Commons Ct	0.08	NA				To: Cul-de-Sac					NA			NA		
(7710) Chase Commons Dr	0.08	NA				From: 29-6493 Burke Commons Rd					NA			NA		
(7711) Wye Oak Commons Ct	0.07	NA				To: Dead End					NA			NA		
(7712) Cedar Glen Lane	0.16	380	R			From: 29-6493 Burke Commons Rd					NA			NA		1997
(7712) Cedar Glen Lane	0.11	160	R			To: Cul-de-Sac					NA			NA		1997
(7713) Piney Glade Rd	0.16	220	R			From: 29-666 Monroe St					NA			NA		1997
(7714) Saluja Estate Dr	0.09	NA				To: 29-7713 Piney Glade Rd					NA			NA		
(7715) N Village Rd	0.22	NA				From: 29-8989 Dakota Lakes Dr					NA			NA		
(7716) Lena Ct	0.07	40	R			To: Cul-de-Sac					NA			NA		05/20/2002
(7717) Brandywine Dr	0.05	390	R			From: Cul-de-Sac					NA			NA		06/23/2005
(7718) Kentsdale Lane	0.11	140	R			To: 29-837 Lord Fairfax Dr					NA			NA		05/22/2002
(7718) Kentsdale Lane	0.05	120	R			From: Cul-de-Sac					NA			NA		06/04/2002
(7719) Hoylake Lane	0.09	40	R			To: Cul-de-Sac					NA			NA		08/08/2001
(7720) Wooded Glen Ave	0.58	NA				From: 29-2538					NA			NA		
(7721) Novak Woods Ct	0.07	150	R			To: Cul-de-Sac					NA			NA		11/01/2001
						From: 29-643 Lee Chapel Rd					NA			NA		
						To: 29-7722 Mainsail Dr					NA			NA		
						From: Cul-de-Sac					NA			NA		
						To: 29-7720 Wooded Glen Ave					NA			NA		

Virginia Department of Transportation
 Traffic Engineering Division
 2008
 Annual Average Daily Traffic Volume Estimates By Section of Route
 Fairfax Maintenance Area

Route	Length	AADT	QA	4Tire	Bus	-----Truck-----				QC	K Factor	QK	Dir Factor	AAWDT	QW	Year
						2Axle	3+Axle	1Trail	2Trail							
Fairfax County																
7722 Mainsail Dr	0.38	720	R			From:	Cul-de-Sac				NA			NA		04/30/2003
						To:	29-640 Sydenstricker Rd									
7723 Passageway Pl	0.14	420	R			From:	Cul-de-Sac				NA			NA		04/30/2003
						To:	29-7722 Mainsail Dr									
7724 Portside Dr	0.19	340	R			From:	29-7725				NA			NA		04/30/2003
						To:	29-641; 29-5880									
7725 View Park Dr	0.08	40	R			From:	Cul-de-Sac				NA			NA		04/30/2003
						To:	29-7724 Portside Dr									
7725 View Park Dr	0.03	80	R			From:					NA			NA		04/30/2003
						To:	Dead End									
7726 Deckhand Dr	0.13	60	R			From:	Cul-de-Sac				NA			NA		04/30/2003
						To:	29-641 Fairfax County Pkwy									
7727 Cardinal Brook Ct	0.18	430	R			From:	29-777				NA			NA		12/19/2001
						To:	Cul-de-Sac									
7728 Claychin Ct	0.04	80	R			From:	Cul-de-Sac				NA			NA		04/28/2003
						To:	29-6886 Wooden Spoke Rd									
7728 Claychin Ct	0.19	460	R			From:					NA			NA		04/28/2003
						To:	29-643 Lee Chapel Rd									
7729 Jumet Ct	0.30	140	R			From:	SR 123				NA			NA		04/28/2003
						To:	Cul-de-Sac									
7730 North Lake Dr	0.19	NA				From:	29-7100 Fairfax County Pkwy				NA			NA		
						To:	29-10465 Timber Oak Trail									
7731 Woodland Meadows Ct	0.08	120	R			From:	Cul-de-Sac				NA			NA		05/12/2003
						To:	29-4693 Woodland Way									
7732 Vale Station Rd	0.05	80	R			From:	Cul-de-Sac				NA			NA		05/20/2002
						To:	29-672 Vale Rd									
7733 Hollybrook Lane	0.07	70	R			From:	Dead End				NA			NA		01/23/2002
						To:	29-840; 29-7747									
7734 Jenny Lane	0.10	120	R			From:	Cul-de-Sac				NA			NA		01/23/2002
						To:	29-7733 Hollybrook Lane									
7735 Fair Lakes Blvd	0.13	NA				From:	29-645 Stringfellow Rd				NA			NA		
						To:	29-7736 Great Heron Dr									
7735 Fair Lakes Blvd	0.42	NA				From:					NA			NA		
						To:	29-7700 Fair Lakes Pkwy									
7736 Great Heron Dr	0.07	1400	R			From:	Cul-de-Sac				NA			NA		05/13/2003
						To:	29-7735 Fair Lakes Blvd									
7736 Great Heron Dr	0.10	830	R			From:					NA			NA		05/13/2003
						To:	Cul-de-Sac									
7737 South Erin Dr	0.24	500	R			From:	29-663 Miller Rd				NA			NA		05/27/2002
						To:	29-7738 Alliwells Ct									

Virginia Department of Transportation
Traffic Engineering Division
2008
Annual Average Daily Traffic Volume Estimates By Section of Route
Fairfax Maintenance Area

Route	Length	AADT	QA	4Tire	Bus	Truck				QC	K Factor	QK	Dir Factor	AAWDT	QW	Year
						2Axle	3+Axle	1Trail	2Trail							
Fairfax County																
7738 Alliwells Ct	0.13	230	R				From: Cul-de-Sac				NA			NA		05/21/2002
							To: Cul-de-Sac									
7739 Advantage Ct	0.13	270	R				From: Cul-de-Sac				NA			NA		05/08/2003
							To: 29-5910									
7739 Advantage Ct	0.05	70	R				From: 29-5910				NA			NA		05/08/2003
							To: Cul-de-Sac									
7741 Leamoore Lane	0.04	310	R				From: Cul-de-Sac				NA			NA		05/16/2002
							To: 29-7742 Darnley Pl									
7741 Leamoore Lane	0.03	320	R				From: 29-7742 Darnley Pl				NA			NA		05/21/2002
							To: 29-7683 Strathaven Pl									
7741 Leamoore Lane	0.03	180	R				From: 29-7683 Strathaven Pl				NA			NA		05/16/2002
							To: 29-7743 Gretna Pl									
7741 Leamoore Lane	0.04	130	R				From: 29-7743 Gretna Pl				NA			NA		05/16/2002
							To: Cul-de-Sac									
7742 Darnley Pl	0.10	240	R				From: 29-7741 Leamoore Lane				NA			NA		05/16/2002
							To: Dead End									
7743 Gretna Pl	0.05	170	R				From: 29-7741 Leamoore Lane				NA			NA		05/16/2002
							To: Cul-de-Sac									
7744 Glenbrook Ct	0.07	NA					From: 29-907				NA			NA		
							To: Cul-de-Sac									
7745 Water Oak Lane	0.07	80	R				From: 29-4949; 29-565				NA			NA		1997
							To: 29-7746 Oak Pond Ct									
7745 Water Oak Lane	0.08	230	R				From: 29-7746 Oak Pond Ct				NA			NA		1997
							To: Cul-de-Sac									
7746 Oak Pond Ct	0.05	70	R				From: 29-7745 Water Oak Lane				NA			NA		1997
							To: Cul-de-Sac									
7747	0.07	150	R				From: 29-840 Maury Rd				NA			NA		05/15/2003
							To: Cul-de-Sac									
7748 Oakton Station Ct	0.09	180	R				From: Cul-de-Sac				NA			NA		05/21/2002
							To: 29-674 Palmer St									
7749 Berrywood Ct	0.05	130	R				From: Cul-de-Sac				NA			NA		05/12/2003
							To: 29-7750 Grovewood Way									
7749 Berrywood Ct	0.06	140	R				From: 29-7750 Grovewood Way				NA			NA		10/24/2001
							To: Cul-de-Sac									
7750 Grovewood Way	0.05	440	R				From: 29-654 Zion Rd				NA			NA		10/24/2001
							To: Dead End									
7750 Grovewood Wy	0.18	260	R				From: 29-7751				NA			NA		10/24/2001
							To: 29-7749									
7751 Kennington Pl	0.07	150	R				From: 29-7750 Grovewood Way				NA			NA		10/24/2001
							To: Cul-de-Sac									

Virginia Department of Transportation
Traffic Engineering Division
2008
Annual Average Daily Traffic Volume Estimates By Section of Route
Fairfax Maintenance Area

Route	Length	AADT	QA	4Tire	Bus	Truck-----				QC	K Factor	QK	Dir Factor	AAWDT	QW	Year
						2Axle	3+Axle	1Trail	2Trail							
Fairfax County																
(7752) Braddock Green Ct	0.12	170	R									NA		NA		01/24/2002
(7753) Vanda Lane	0.15	NA										NA		NA		
(7754) Windsor Hills Dr	0.24	390	R									NA		NA		01/24/2002
(7755) Woodfahl Ct	0.05	NA										NA		NA		
(7756) Walthorne Ct	0.08	NA										NA		NA		
(7757) Summerday Ct	0.21	NA										NA		NA		
(7758) Westwood Manor Ct	0.10	120	R									NA		NA		11/05/2001
(7758) Katharines Dr	0.12	180	R									NA		NA		11/05/2001
(7759) Old Braddock Rd	0.41	9700	G	98%	1%	1%	0%	0%	0%	C	0.098	F	0.545	10000	G	2008
(7760) Susan Rosemary Lane	0.03	50	R									NA		NA		1997
(7761) Steven Martin Dr	0.25	260	R									NA		NA		1997
(7762) Lynnhall Pl	0.30	540	R									NA		NA		05/20/2003
(7763) Kimbrelee Ct	0.11	110	R									NA		NA		05/20/2003
(7764) Neitzey Pl	0.04	60	R									NA		NA		05/20/2003
(7765) Parklane Ct	0.17	260	R									NA		NA		11/29/2001
(7766) Running Creek Ct	0.16	310	R									NA		NA		11/29/2001
(7767) Potters Lane	0.18	NA										NA		NA		
(7768) Lorton Station Blvd	0.70	NA										NA		NA		
(7769) Carroll Ct	0.08	NA										NA		NA		

Virginia Department of Transportation
 Traffic Engineering Division
 2008
 Annual Average Daily Traffic Volume Estimates By Section of Route
 Fairfax Maintenance Area

Route	Length	AADT	QA	4Tire	Bus	-----Truck-----				QC	K Factor	QK	Dir Factor	AAWDT	QW	Year
						2Axle	3+Axle	1Trail	2Trail							
Fairfax County																
(7770) Sandalwood Ct	0.25	NA									NA			NA		
(7771) Laro Ct	0.13	NA									NA			NA		
(7772) Federation Dr	0.15	50	R								NA			NA		07/19/2000
(7773) Leland Rd	0.11	280	R								NA			NA		1986
(7773) Leland Rd	0.30	90	R								NA			NA		1986
(7773) Leland Rd	0.54	130	R								NA			NA		1986
(7774) Revolution Dr	0.08	NA									NA			NA		
(7774) Federation Dr	0.32	820	R								NA			NA		06/03/2003
(7775) Lee-Brooke Pl	0.10	570	R								NA			NA		12/19/2001
(7776) Red Post Ct	0.06	50	R								NA			NA		07/16/2001
(7777) Green Post Ct	0.15	130	R								NA			NA		07/16/2001
(7778) Hickory Post Ct	0.12	190	R								NA			NA		07/16/2001
(7779) Renaissance Ct	0.15	370	R								NA			NA		01/24/2002
(7780) Steven Lee Ct	0.08	110	R								NA			NA		09/06/2001
(7781) Sideburn Ct	0.11	200	R								NA			NA		08/07/2001
(7782) Britford Dr	0.22	120	R								NA			NA		10/29/2001
(7783) New Braddock Rd	1.29	21000	F	98%	1%	1%	0%	0%	0%	C	0.084	F		23000	F	2008
(7784) Singletons Way	0.69	100	R								NA			NA		07/19/2000
(7785) Sunset Ridge Rd	0.45	90	R								NA			NA		07/19/2000

Virginia Department of Transportation
Traffic Engineering Division
2008
Annual Average Daily Traffic Volume Estimates By Section of Route
Fairfax Maintenance Area

Route	Length	AADT	QA	4Tire	Bus	Truck				QC	K Factor	QK	Dir Factor	AAWDT	QW	Year
						2Axle	3+Axle	1Trail	2Trail							
Fairfax County																
7786 Spring Pond Rd	0.07	60	R			From: 29-7785 Sunset Ridge Rd					NA			NA		07/19/2000
						To: Cul-de-Sac										
7787 Laketree Ct	0.10	140	R			From: 29-7789 Laketree Dr					NA			NA		11/13/2001
						To: Cul-de-Sac										
7788 Hidden Trail Ct	0.08	90	R			From: 29-7789 Laketree Dr					NA			NA		11/13/2001
						To: Cul-de-Sac										
7789 Laketree Dr	0.68	660	R			From: Cul-de-Sac					NA			NA		11/13/2001
						To: 29-7790 Park Cir										
7790 Park Cir	1.49	NA				From: 29-5892 Rolling View Dr					NA			NA		
						To: End Loop										
7791 Pond Point Dr	0.11	NA				From: 29-7790 Park Cir					NA			NA		
						To: 29-643 Lee Chapel Rd										
7792 Rocky Ravine Dr	0.20	880	R			From: 29-7790 Park Cir					NA			NA		11/13/2001
						To: 29-7798 Rolling Ridge Dr										
7793 Rambling Ridge Dr	0.26	650	R			From: Cul-de-Sac					NA			NA		11/13/2001
						To: 29-7790 Park Cir										
7794 Wilderness Way	0.22	330	R			From: Cul-de-Sac					NA			NA		11/13/2001
						To: 29-7790 Park Cir										
7795 Reach Dr	0.36	780	R			From: Cul-de-Sac					NA			NA		11/13/2001
						To: 29-7790 Park Cir										
7796 Rambling Ridge Ct	0.21	320	R			From: 29-7793 Rambling Ridge Dr					NA			NA		11/08/2001
						To: Cul-de-Sac										
7797 Tree Hollow Ct	0.12	120	R			From: 29-7792 Rocky Ravine Dr					NA			NA		11/08/2001
						To: Cul-de-Sac										
7798 Rolling Ridge Dr	0.10	320	R			From: Dead End					NA			NA		11/08/2001
						To: 29-7792 Rocky Ravine Dr										
7798 Rolling Ridge Dr	0.27	150	R			From: 29-7792					NA			NA		11/08/2001
						To: Cul-de-Sac										
7799 View Ct	0.22	290	R			From: Cul-de-Sac					NA			NA		11/13/2001
						To: 29-7790 Park Cir										
7800 Parkvale Ct	0.05	60	R			From: 29-6704 Parkstream Ter					NA			NA		1996
						To: Cul-de-Sac										
7801 Robin Glen Ct	0.06	70	R			From: Cul-de-Sac					NA			NA		1996
						To: 29-7813										
7802 Parklawn Ct	0.10	160	R			From: Cul-de-Sac					NA			NA		1996
						To: 29-7813										
7803 Meadow Chase Dr	0.19	240	R			From: 29-6963 Kingstream Circle					NA			NA		06/17/2002
						To: 29-6963 Kingstream Circle										

Virginia Department of Transportation
Traffic Engineering Division
2008
Annual Average Daily Traffic Volume Estimates By Section of Route
Fairfax Maintenance Area

Route	Length	AADT	QA	4Tire	Bus	Truck				QC	K Factor	QK	Dir Factor	AAWDT	QW	Year
						2Axle	3+Axle	1Trail	2Trail							
Fairfax County																
7804 Meadowstream Ct	0.08	170	R				Cul-de-Sac				NA		NA			06/17/2002
							From: Cul-de-Sac									
							To: 29-6963 Kingstream Circle									
7805 Rosewood Hill Circle	0.24	120	R				Cul-de-Sac				NA		NA			1996
							From: Cul-de-Sac									
							To: 29-6152									
7806 Woodland Park Rd	0.33	NA					29-657 Centreville Rd				NA		NA			
							From: 29-657 Centreville Rd									
							To: Cul-de-Sac									
7807 Woodvale Ct	0.06	190	R				29-6963 Kingstream Circle				NA		NA			06/17/2002
							From: 29-6963 Kingstream Circle									
							To: Cul-de-Sac									
7808 Deramus Farm Dr	0.06	730	R				29-678 Atwood Rd				NA		NA			06/23/2005
							From: 29-678 Atwood Rd									
							To: 29-7809 Deramus Farm Ct									
7809 Deramus Farm Ct	0.05	90	R				Cul-de-Sac				NA		NA			1996
							From: Cul-de-Sac									
							To: 29-7808 Deramus Farm Dr									
7809 Deramus Farm Ct	0.20	160	R				29-7808 Deramus Farm Dr				NA		NA			1996
							From: 29-7808 Deramus Farm Dr									
							To: Cul-de-Sac									
7810 Bluffdale Ct	0.10	130	R				29-7827 Forest Run Dr				NA		NA			08/01/2001
							From: 29-7827 Forest Run Dr									
							To: Cul-de-Sac									
7811 Ballantrae Farm Dr	0.39	250	R				Cul-de-Sac				NA		NA			1997
							From: Cul-de-Sac									
							To: SR 123 Dolley Madison Blvd									
7812 Emerald Chase Dr	0.64	1500	R				29-608 West Ox Rd				NA		NA			1991
							From: 29-608 West Ox Rd									
							To: Cul-de-Sac									
7813 Lazy Glen Ct	0.32	550	R				Cul-de-Sac				NA		NA			1996
							From: Cul-de-Sac									
							To: 29-7812 Emerald Chase Dr									
7813 Lazy Glen Lane	0.18	NA					Dead End				NA		NA			
							From: Dead End									
							To: Dead End									
7814 Pleasant Glen Ct	0.05	660	R				Dead End				NA		NA			1996
							From: Dead End									
							To: 29-7812 Emerald Chase Dr									
7814 Pleasant Glen Ct	0.22	210	R				29-7812 Emerald Chase Dr				NA		NA			1996
							From: 29-7812 Emerald Chase Dr									
							To: Cul-de-Sac									
7815 Rover Glen Ct	0.05	NA					29-7812 Emerald Chase Dr				NA		NA			
							From: 29-7812 Emerald Chase Dr									
							To: Cul-de-Sac									
7816 Ruby Lace Ct	0.12	NA					29-7812 Emerald Chase Dr				NA		NA			
							From: 29-7812 Emerald Chase Dr									
							To: Cul-de-Sac									
7817 Sequoia Lea Dr	0.13	1800	R				Cul-de-Sac				NA		NA			08/02/2001
							From: Cul-de-Sac									
							To: 29-659 Union Mill Rd									
7818 Mockernut Ct	0.08	160	R				Cul-de-Sac				NA		NA			1996
							From: Cul-de-Sac									
							To: 29-7813									
7819 Pleasant Glen Dr	0.07	120	R				Cul-de-Sac				NA		NA			1996
							From: Cul-de-Sac									
							To: 29-7814 Pleasant Glen Ct									

Virginia Department of Transportation
Traffic Engineering Division
2008
Annual Average Daily Traffic Volume Estimates By Section of Route
Fairfax Maintenance Area

Route	Length	AADT	QA	4Tire	Bus	Truck				QC	K Factor	QK	Dir Factor	AAWDT	QW	Year
						2Axle	3+Axle	1Trail	2Trail							
Fairfax County																
(7820) Mildred Ct	0.06	100	R				From: Cul-de-Sac				NA			NA		1996
							To: 29-6791 Stokley Way									
(7821) Hickory Meadows Ct	0.05	70	R				From: 29-7814 Pleasant Glen Ct				NA			NA		1996
							To: Cul-de-Sac									
(7822) Union Village Dr	0.19	290	R				From: Cul-de-Sac				NA			NA		08/01/2001
							To: 29-7825 Union Village Circle									
(7823) Wilder Ct	0.09	100	R				From: 29-7827 Forest Run Dr				NA			NA		08/01/2001
							To: Cul-de-Sac									
(7824) Battlewood Ct	0.04	140	R				From: 29-7827 Forest Run Dr				NA			NA		08/01/2001
							To: Cul-de-Sac									
(7825) Union Village Circle	0.73	290	R				From: Cul-de-Sac				NA			NA		10/11/2000
							To: 29-659 Union Mill Rd									
(7826) Union Springs Ct	0.06	130	R				From: Cul-de-Sac				NA			NA		08/01/2001
							To: 29-7825 Union Village Circle									
(7827) Forest Run Dr	0.30	280	R				From: 29-7930 Mountain Springs Lane				NA			NA		08/01/2001
							To: 29-7825 Union Village Circle									
(7828) Bridgeland Lane	0.10	210	R				From: Cul-de-Sac				NA			NA		08/01/2001
							To: 29-7825 Union Village Circle									
(7829)	0.01	NA					From: 29-7596				NA			NA		
							To: Loudoun County Line									
(7830) Misty Water Dr	0.32	510	R				From: Cul-de-Sac				NA			NA		1996
							To: 29-6251									
(7831) Browns Ferry Rd	0.32	380	R				From: Cul-de-Sac				NA			NA		1996
							To: 29-7830 Misty Water Dr									
(7832) Brownsville Dr	0.10	NA					From: 29-7834 Rock Ridge Rd				NA			NA		
							To: 29-6251 Powells Tavern Pl									
(7834) Rock Ridge Rd	0.88	980	R				From: 29-8531 Terrymill Dr				NA			NA		07/14/2005
							To: 29-6251									
(7835) Boulder Crest Ct	0.08	110	R				From: 29-7831 Browns Ferry Rd				NA			NA		1996
							To: Cul-de-Sac									
(7836) Lost Ravine Ct	0.10	110	R				From: Cul-de-Sac				NA			NA		11/13/2001
							To: 29-7790 Park Circle									
(7837) Woodchase Dr	0.12	160	R				From: 29-7790 Park Circle				NA			NA		11/13/2001
							To: 29-641 Fairfax County Pkwy									
(7838) Park Point Ct	0.07	110	R				From: 29-7837 Woodchase Dr				NA			NA		11/13/2001
							To: Cul-de-Sac									
(7839) Woodrise Ct	0.07	90	R				From: 29-7790 Park Circle				NA			NA		11/13/2001
							To: Cul-de-Sac									

Virginia Department of Transportation
 Traffic Engineering Division
 2008
 Annual Average Daily Traffic Volume Estimates By Section of Route
 Fairfax Maintenance Area

Route	Length	AADT	QA	4Tire	Bus	-----Truck-----				QC	K Factor	QK	Dir Factor	AAWDT	QW	Year
						2Axle	3+Axle	1Trail	2Trail							
Fairfax County																
7840 Rustle Ridge Ct	0.11	150	R			From: Cul-de-Sac					NA			NA		11/08/2001
						To: 29-7796 Rambling Ridge Ct										
7841 Shady Slope Ct	0.12	150	R			From: Cul-de-Sac					NA			NA		11/23/2001
						To: 29-7795										
7842 Milburn Lane	0.05	90	R			From: 29-5320 Sunrise Valley Dr					NA			NA		1996
						To: Cul-de-Sac										
7843 Brookewood Ct	0.23	440	R			From: Cul-de-Sac					NA			NA		05/22/2002
						To: 29-3634 Orlo Dr										
7844 Golden Woods Ct	0.22	80	R			From: 29-1268 Jeffery Rd					NA			NA		1996
						To: Dead End										
7845 Weyers Cave Ct	0.06	80	R			From: 29-7834 Rock Ridge Rd					NA			NA		1996
						To: Cul-de-Sac										
7846 Dardanelle Ct	0.25	320	R			From: Cul-de-Sac					NA			NA		1996
						To: 29-7834 Rock Ridge Rd										
7847 Flynn Ct	0.10	160	R			From: Cul-de-Sac					NA			NA		1996
						To: 29-7846 Dardanelle Ct										
7848 Beauford Ct	0.05	70	R			From: 29-7846 Dardanelle Ct					NA			NA		1996
						To: Cul-de-Sac										
7849 River Park Lane	0.09	110	R			From: 29-7076 River Park Dr					NA			NA		06/20/2002
						To: Cul-de-Sac										
7850 Bayard Dr	0.16	340	R			From: Cul-de-Sac					NA			NA		1996
						To: 29-6373 Thunder Chase Dr										
7851 Darius Lane	0.20	200	R			From: Dead End					NA			NA		1996
						To: 29-7850 Bayard Dr										
7852 Halter Lane	0.13	180	R			From: Dead End					NA			NA		1996
						To: 29-6374 Cross Country Lane										
7852 Halter Lane	0.12	180	R			From: 29-6374 Cross Country Lane					NA			NA		1996
						To: Cul-de-Sac										
7853 Bridoon Lane	0.17	270	R			From: 29-6373 Thunder Chase Dr					NA			NA		1996
						To: Cul-de-Sac										
7854 Cavesson Ct	0.06	70	R			From: Cul-de-Sac					NA			NA		1996
						To: 29-7853 Bridoon Lane										
7855 Club Pond Lane	0.13	320	R			From: Dead End					NA			NA		1996
						To: 29-6373 Thunder Chase Dr										
7856 Noble Victory Lane	0.12	210	R			From: 29-7855 Club Pond Lane					NA			NA		1996
						To: Cul-de-Sac										
7857 Noble Victory Ct	0.05	60	R			From: 29-7856 Noble Victory Lane					NA			NA		1996
						To: Cul-de-Sac										

Virginia Department of Transportation
Traffic Engineering Division
2008
Annual Average Daily Traffic Volume Estimates By Section of Route
Fairfax Maintenance Area

Route	Length	AADT	QA	4Tire	Bus	-----Truck-----				QC	K Factor	QK	Dir Factor	AAWDT	QW	Year
						2Axle	3+Axle	1Trail	2Trail							
Fairfax County																
(7858) Roark Dr	0.05	180	R			From: 29-7859 Roark Ct					NA			NA		1996
						To: 29-5320 Sunrise Valley Dr										
(7859) Roark Ct	0.04	80	R			From: Cul-de-Sac					NA			NA		1996
						To: 29-7858 Roark Dr										
(7859) Roark Ct	0.04	80	R			From: Cul-de-Sac					NA			NA		1996
						To: Cul-de-Sac										
(7860) Fallen Oak Dr	0.14	2800	R			From: 29-4820					NA			NA		08/14/2001
						To: 29-4831 Poplar Tree Rd										
(7861) Fallen Oak Ct	0.15	380	R			From: Cul-de-Sac					NA			NA		08/14/2001
						To: 29-7860 Fallen Oak Dr										
(7862) Ivory Coast Ct	0.04	70	R			From: Cul-de-Sac					NA			NA		08/14/2001
						To: 29-7861 Fallen Oak Ct										
(7863) Woods Edge Ct	0.06	120	R			From: Cul-de-Sac					NA			NA		08/14/2001
						To: 29-7865 Black Gum Ct										
(7863) Woods Edge Ct	0.10	790	R			From: 29-4820					NA			NA		08/14/2001
						To: 29-4820										
(7863) Woods Edge Ct	0.18	420	R			From: Cul-de-Sac					NA			NA		08/14/2001
						To: Cul-de-Sac										
(7864) Knotty Log Ct	0.06	100	R			From: Cul-de-Sac					NA			NA		08/14/2001
						To: 29-7863 Woods Edge Ct										
(7865) Black Gum Ct	0.12	200	R			From: 29-7863 Woods Edge Ct					NA			NA		08/14/2001
						To: Cul-de-Sac										
(7866) Ridge Rock Dr	0.08	1900	R			From: Dead End					NA			NA		08/14/2001
						To: 29-4820										
(7867) Quiet Brook Ct	0.06	80	R			From: Cul-de-Sac					NA			NA		10/11/2000
						To: 29-7866 Ridge Rock Dr										
(7868) Blythewood Dr	0.09	1900	R			From: 29-620; 29-8490					NA			NA		08/08/2001
						To: 29-7886 Ashleigh Rd										
(7869) Margaret Ct	0.04	60	R			From: Cul-de-Sac					NA			NA		05/12/2003
						To: 29-4669 Margaret Lane										
(7870) Oakover St	0.04	6600	R			From: 29-600 Silverbrook Rd					NA			NA		11/14/2001
						To: 29-7871 Oakington Dr										
(7871) Oakington Dr	0.13	460	R			From: Cul-de-Sac					NA			NA		11/14/2001
						To: 29-7870 Oakover St										
(7871) Oakington Dr	0.11	150	R			From: 29-7872 Oak Crest Lane					NA			NA		11/14/2001
						To: 29-7872 Oak Crest Lane										
(7871) Oakington Dr	0.09	810	R			From: 29-8770					NA			NA		05/01/2003
						To: 29-8770										
(7872) Oak Crest Lane	0.19	270	R			From: 29-7871 Oakington Dr					NA			NA		11/14/2001
						To: 29-7875 Oak Stream Ct										

Virginia Department of Transportation
Traffic Engineering Division
2008
Annual Average Daily Traffic Volume Estimates By Section of Route
Fairfax Maintenance Area

Route	Length	AADT	QA	4Tire	Bus	Truck				QC	K Factor	QK	Dir Factor	AAWDT	QW	Year
						2Axle	3+Axle	1Trail	2Trail							
Fairfax County																
(7872) Oak Crest Lane	0.05	70	R			From: 29-7875 Oak Stream Ct					NA		NA			11/14/2001
						To: Cul-de-Sac										
(7873) Burnt Oak Dr	0.12	150	R			From: Cul-de-Sac					NA		NA			11/14/2001
						To: 29-7872 Oak Crest Lane										
(7873) Burnt Oak Dr	0.12	NA				From: 29-7872 Oak Crest Lane					NA		NA			
						To: Cul-de-Sac										
(7874) Flaming Oak Way	0.09	NA				From: 29-7876 Run Oaks Dr					NA		NA			
						To: 29-7872 Oak Crest Lane										
(7875) Oak Stream Ct	0.16	210	R			From: 29-7872 Oak Crest Lane					NA		NA			11/19/2001
						To: Cul-de-Sac										
(7876) Run Oaks Dr	0.27	1600	R			From: SR 123 Ox Rd					NA		NA			11/19/2001
						To: Cul-de-Sac										
(7877) Oak Hollow Lane	0.15	1400	R			From: 29-7876 Run Oaks Dr					NA		NA			11/14/2001
						To: 29-7878 Holly Oak Ct										
(7877) Oak Hollow Lane	0.28	310	R			From: 29-7878					NA		NA			11/14/2001
						To: Cul-de-Sac										
(7878) Holly Oak Ct	0.06	110	R			From: 29-7877 Oak Hollow Lane					NA		NA			11/14/2001
						To: Cul-de-Sac										
(7879) Laurel Oak Pl	0.11	290	R			From: 29-7877 Oak Hollow Lane					NA		NA			11/14/2001
						To: Cul-de-Sac										
(7880) Country Crossing St	0.12	100	R			From: Dead End					NA		NA			10/11/2000
						To: 29-4951 Galesbury Lane										
(7880) Country Crossing Ct	0.07	60	R			From: 29-4951 Galesbury Lane					NA		NA			10/11/2000
						To: Cul-de-Sac										
(7881) Holton Pl	0.07	210	R			From: 29-4951 Galesbury Lane					NA		NA			10/11/2000
						To: Cul-de-Sac										
(7882) Valley Country Dr	0.57	320	R			From: Begin Loop					NA		NA			10/11/2000
						To: 29-4951 Galesbury Lane										
(7883) Warner Lane	0.09	60	R			From: 29-7882 Valley Country Dr					NA		NA			10/11/2000
						To: Cul-de-Sac										
(7884) Eden Way	0.14	130	R			From: Cul-de-Sac					NA		NA			10/11/2000
						To: 29-4951 Galesbury Lane										
(7885) Hampton Forest Way	1.20	4000	R			From: 29-7886 Ashleigh Rd					NA		NA			08/02/2001
						To: US 29 Lee Hwy										
(7886) Ashleigh Rd	0.50	1900	R			From: 29-7885 Hampton Forest Way					NA		NA			08/06/2001
						To: 29-8494 Plow Ct										
(7886) Ashleigh Rd	0.12	1000	R			From: 29-8494 Plow Ct					NA		NA			08/06/2001
						To: 29-8477 Ashleigh Ct										
(7886) Ashleigh Rd	0.06	1200	R			From: 29-8477 Ashleigh Ct					NA		NA			08/06/2001
						To: 29-8488 Kentstone Way										

Virginia Department of Transportation
Traffic Engineering Division
2008
Annual Average Daily Traffic Volume Estimates By Section of Route
Fairfax Maintenance Area

Route	Length	AADT	QA	4Tire	Bus	-----Truck-----				QC	K Factor	QK	Dir Factor	AAWDT	QW	Year	
						2Axle	3+Axle	1Trail	2Trail								
Fairfax County																	
(7886) Ashleigh Rd	0.25	640	R			From: 29-8488 Kentstone Way						NA		NA		08/06/2001	
(7886) Ashleigh Rd	0.84	790	R			To: 29-8478 E; Heatherford Pl						NA		NA		08/06/2001	
						From: 29-7885 Hampton Forest Way											
(7887) Harvest Pl	0.09	1400	R			To: Dead End						NA		NA		08/02/2001	
						From: 29-7885 Hampton Forest Way											
(7888) Hampton Forest Ct	0.19	460	R			To: 29-7885 Hampton Forest Way						NA		NA		08/07/2001	
						From: Cul-de-Sac											
(7889) Westbrook Pl	0.08	50	R			To: Cul-de-Sac						NA		NA		08/28/2000	
						From: 29-7882 Valley Country Dr											
(7890) Woodward Ct	0.08	90	R			To: Cul-de-Sac						NA		NA		08/28/2000	
						From: 29-7882 Valley Country Dr											
(7891) Camberley Forest Dr	0.21	190	R			To: 29-7892 Wilbury Rd						NA		NA		1996	
						From: 29-608 West Ox Rd											
(7892) Wilbury Rd	0.07	10	R			To: Cul-de-Sac						NA		NA		1996	
						From: 29-7891 Camberley Forest Dr											
(7892) Wilbury Rd	0.10	50	R			To: 29-8981 Parapet Way						NA		NA		1997	
						From: Cul-de-Sac											
(7893) Hidden Oaks Ct	0.07	240	R			To: Cul-de-Sac						NA		NA		05/16/2002	
						From: 29-3891 Oak Valley Dr											
(7894) Oak Lawn Pl	0.40	110	R			To: 29-749 S, Franklin Oaks Dr						NA		NA		1996	
						From: Cul-de-Sac											
(7895) Brook Mill Ct	0.14	160	R			To: 29-7894 Oak Lawn Pl						NA		NA		1996	
						From: Cul-de-Sac											
(7896) Sunnyvale Ct	0.04	70	R			To: 29-749 Franklin Oaks Dr						NA		NA		1996	
						From: Cul-de-Sac											
(7897) Thistlethorn Dr	0.12	NA				To: Cul-de-Sac						NA		NA			
						From: 29-7898 Hedgetop Dr											
(7897) Thistlethorn Dr	0.07	860	R			To: 29-749						NA		NA		06/23/2005	
						From: Cul-de-Sac											
(7898) Hedgetop Dr	0.05	150	R			To: Cul-de-Sac						NA		NA		06/20/2002	
						From: 29-7897 Thistlethorn Dr											
(7898) Hedgetop Dr	0.08	130	R			To: Cul-de-Sac						NA		NA		05/08/2002	
						From: Cul-de-Sac											
(7899) Poplar Tree Ct	0.13	80	R			To: 29-4831 Poplar Tree Rd						NA		NA		08/24/2000	
						From: Cul-de-Sac											
(7900) Franconia Springfield Pk	0.27	57000	A	99%	0%	0%	0%	0%	0%	C	0.107	A	64000	A		2008	
						<i>29-7900 Franconia Springfield Parkway is reported as non-inventoried Franconia Springfield Pkwy</i>											
						To: End Inventory Section											

Virginia Department of Transportation
Traffic Engineering Division
2008
Annual Average Daily Traffic Volume Estimates By Section of Route
Fairfax Maintenance Area

Route	Length	AADT	QA	4Tire	Bus	Truck-----				QC	K Factor	QK	Dir Factor	AAWDT	QW	Year
						2Axle	3+Axle	1Trail	2Trail							
Fairfax County																
(7900) Franconia Springfield Pk	0.36	57000	N	99%	0%	0%	0%	0%	0%	N	0.107	N	64000	N	2008	
(7900) Franconia Springfield Pk	0.47	NA									NA		NA			
(7901) Polo Club Ct	0.07	NA									NA		NA			
(7902) Windsong Dr	0.24	230	R								NA		NA		05/08/2002	
(7902) Windsong Dr	0.16	1600	R								NA		NA		06/23/2005	
(7902) Windsong Dr	0.10	2200	R								NA		NA		06/23/2005	
(7903) Tradewind Dr	0.29	400	R								NA		NA		05/08/2002	
(7904) Windcloud Ct	0.06	150	R								NA		NA		05/08/2002	
(7905) Poplar Branch Dr	0.03	980	R								NA		NA		04/15/2003	
(7905) Poplar Branch Dr	0.11	90	R								NA		NA		08/24/2000	
(7906) Smallwood Lane	0.19	80	R								NA		NA		08/24/2000	
(7906) Smallwood Lane	0.17	610	R								NA		NA		04/15/2003	
(7907) Poplar Woods Ct	0.06	80	R								NA		NA		08/24/2000	
(7908) Poplar Forest Ct	0.11	80	R								NA		NA		08/24/2000	
(7909) Woodson Dr	0.07	2700	R								NA		NA		06/23/2005	
(7910) Shaker Dr	0.38	140	R								NA		NA		1996	
(7911) Gilman Lane	0.51	310	R								NA		NA		07/12/2005	
(7912) Southington Lane	0.47	420	R								NA		NA		1996	
(7913) Gilman Ct	0.12	110	R								NA		NA		1996	
(7914) Pellow Circle Trail	0.19	130	R								NA		NA		1997	

Virginia Department of Transportation
 Traffic Engineering Division
 2008
 Annual Average Daily Traffic Volume Estimates By Section of Route
 Fairfax Maintenance Area

Route	Length	AADT	QA	4Tire	Bus	Truck				QC	K Factor	QK	Dir Factor	AAWDT	QW	Year
						2Axle	3+Axle	1Trail	2Trail							
Fairfax County																
7914 Pellow Circle Trail	0.11	410	R				From: 29-7915 Pellow Circle Ct					NA		NA		07/12/2005
							To: 29-7911 Gilman Lane									
7915 Pellow Circle Ct	0.12	120	R				From: Cul-de-Sac					NA		NA		1996
							To: 29-7914 Pellow Circle Trail									
7916 Mount Olive Ct	0.05	NA					From: Cul-de-Sac					NA		NA		
							To: 29-859 Mount Olive Rd									
7917 Reston Ave	0.80	3600	R				From: 29-828 Wiehle Ave					NA		NA		06/23/2005
							To: SR 7 Leesburg Pike									
7918 Seneca Green Way	0.22	180	R				From: 29-603 Beach Mill Rd					NA		NA		05/08/2002
							To: Cul-de-Sac									
7919 Morison Lane	0.18	70	R				From: 29-603 Beach Mill Rd					NA		NA		1996
							To: Cul-de-Sac									
7920 Monarch Oak Lane	0.07	1100	R				From: 29-7921 Oak Bridge Lane					NA		NA		11/14/2001
							To: 29-7877 Oak Hollow Lane									
7921 Oak Bridge Lane	0.05	470	R				From: Cul-de-Sac					NA		NA		11/14/2001
							To: 29-7925									
7921 Oak Bridge Lane	0.31	310	R				From: Cul-de-Sac					NA		NA		11/14/2001
							To: 29-7922 Oak Bridge Pl									
7921 Oak Bridge Lane	0.07	110	R				From: Cul-de-Sac					NA		NA		11/14/2001
							To: Cul-de-Sac									
7922 Oak Bridge Pl	0.11	170	R				From: Cul-de-Sac					NA		NA		11/14/2001
							To: 29-7921 Oak Bridge Lane									
7923 Spanish Oak Ct	0.06	110	R				From: Cul-de-Sac					NA		NA		11/14/2001
							To: 29-7921 Oak Bridge Lane									
7924 Oaktop Ct	0.06	70	R				From: 29-7921 Oak Bridge Lane					NA		NA		11/14/2001
							To: Cul-de-Sac									
7925 Chapel Oak Dr	0.14	70	R				From: Cul-de-Sac					NA		NA		11/19/2001
							To: 29-7921 Oak Bridge Lane									
7926 Sleepy Brook Ct	0.04	100	R				From: Cul-de-Sac					NA		NA		05/13/2003
							To: 29-6734 Scott St									
7927 Scott Ct	0.08	110	R				From: Cul-de-Sac					NA		NA		05/13/2003
							To: 29-6734 Scott St									
7928 Huntsman Ct	0.12	3300	R				From: 29-641 Fairfax County Pkwy					NA		NA		05/01/2003
							To: Cul-de-Sac									
7929	0.07	NA					From: 29-659 Union Mill Rd					NA		NA		
							To: 29-3546									
7930 Mountain Springs Lane	0.12	NA					From: Cul-de-Sac					NA		NA		
							To: 29-7827 Forest Run Dr									

Virginia Department of Transportation
Traffic Engineering Division
2008
Annual Average Daily Traffic Volume Estimates By Section of Route
Fairfax Maintenance Area

Route	Length	AADT	QA	4Tire	Bus	Truck				QC	K Factor	QK	Dir Factor	AAWDT	QW	Year
						2Axle	3+Axle	1Trail	2Trail							
Fairfax County																
7930 Mountain Springs Lane	0.16	NA				From: 29-7827 Forest Run Dr					NA			NA		
						To: Cul-de-Sac										
7931 Union Springs Lane	0.09	700	R			From: 29-3546					NA			NA		08/01/2001
						To: 29-7825 Union Village Circle										
7932 Moss Glen Rd	0.14	620	R			From: 29-7931 Union Springs Lane					NA			NA		08/01/2001
						To: Cul-de-Sac										
7933 Moss Glen Ct	0.04	90	R			From: Cul-de-Sac					NA			NA		08/01/2001
						To: 29-7932 Moss Glen Rd										
7935 Sandstone Way	0.23	1400	R			From: 29-8250 South Springs Dr					NA			NA		08/01/2001
						To: 29-3546 Springstone Dr										
7935 Sandstone Ct	0.20	NA				From: Cul-de-Sac					NA			NA		
						To: Cul-de-Sac										
7936 Mountain Spring Ct	0.06	100	R			From: Cul-de-Sac					NA			NA		08/01/2001
						To: 29-3546										
7937 Maple Run Ct	0.06	80	R			From: 29-3546					NA			NA		08/01/2001
						To: Cul-de-Sac										
7938 Laurel Run Ct	0.06	70	R			From: Cul-de-Sac					NA			NA		08/01/2001
						To: 29-3546										
7939 Stonehunt Way	0.06	670	R			From: 29-3546					NA			NA		08/01/2001
						To: 29-8065 Stonehunt Pl										
7940 Glen Meadow Rd	0.47	NA				From: 29-6981 WEST					NA			NA		
						To: 29-6981 EAST										
7941 Wildflower Ct	0.06	110	R			From: Cul-de-Sac					NA			NA		07/26/2001
						To: 29-7940 Glen Meadow Rd										
7942 Rabbit Run Ct	0.06	120	R			From: Cul-de-Sac					NA			NA		07/26/2001
						To: 29-7940 Glen Meadow Rd										
7943 South Hills Ct	0.17	290	R			From: 29-7940 Glen Meadow Rd					NA			NA		07/26/2001
						To: Cul-de-Sac										
7945 Hunting Path Pl	0.20	850	R			From: 29-6981					NA			NA		07/24/2001
						To: Cul-de-Sac										
7946 Cat Tail Ct	0.09	160	R			From: Cul-de-Sac					NA			NA		07/24/2001
						To: 29-7945 Hunting Path Pl										
7947 Sun Meadow Ct	0.15	210	R			From: 29-6981					NA			NA		10/11/2000
						To: Cul-de-Sac										
7948 Honeysuckle Ct	0.08	150	R			From: Cul-de-Sac					NA			NA		07/24/2001
						To: 29-7947 Sun Meadow Ct										
7949 Windrift Ct	0.06	110	R			From: Cul-de-Sac					NA			NA		07/24/2001
						To: 29-6981 Sully Station Dr										

Virginia Department of Transportation
Traffic Engineering Division
2008
Annual Average Daily Traffic Volume Estimates By Section of Route
Fairfax Maintenance Area

Route	Length	AADT	QA	4Tire	Bus	-----Truck-----				QC	K Factor	QK	Dir Factor	AAWDT	QW	Year
						2Axle	3+Axle	1Trail	2Trail							
Fairfax County																
(7949) Harvest Ct	0.09	200	R			From: 29-6981 Sully Station Dr									NA	07/24/2001
						To: Cul-de-Sac										
(7950) Redberry Ct	0.26	NA				From: SR 7 Leesburg Pike									NA	
						To: Cul-de-Sac										
(7951) Hollyview Dr	0.08	20	R			From: Cul-de-Sac									NA	1996
						To: 29-7950 Redberry Ct										
(7951) Hollyview Dr	0.09	240	R			From: 29-7952 Old Holly Dr									NA	08/16/2005
						To: Cul-de-Sac										
(7951) Hollyview Dr	0.38	130	R			From: Cul-de-Sac									NA	1996
						To: 29-7951 Hollyview Dr										
(7952) Old Holly Dr	0.19	580	R			From: Cul-de-Sac									NA	04/11/2002
						To: Cul-de-Sac										
(7953) Coralberry Ct	0.07	60	R			From: Cul-de-Sac									NA	1997
						To: 29-7951 Hollyview Dr										
(7954) Holly Briar Lane	0.14	130	R			From: Cul-de-Sac									NA	1997
						To: 29-7951 Hollyview Dr										
(7954) Holly Briar Lane	0.20	90	R			From: Cul-de-Sac									NA	1997
						To: Cul-de-Sac										
(7955) Floris Lane	0.12	400	R			From: Cul-de-Sac									NA	04/15/2002
						To: 29-7956 Alfred Mill Ct										
(7955) Floris Lane	0.08	650	R			From: 29-608 West Ox Rd									NA	06/23/2005
						To: Cul-de-Sac										
(7956) Alfred Mill Ct	0.09	180	R			From: Cul-de-Sac									NA	04/15/2002
						To: 29-7958 Rogers Lane										
(7956) Alfred Mill Ct	0.05	210	R			From: 29-7957 Merricourt Lane									NA	06/23/2005
						To: 29-7955 Floris Lane										
(7956) Alfred Mill Ct	0.08	350	R			From: Cul-de-Sac									NA	06/23/2005
						To: 29-7956 Alfred Mill Ct										
(7957) Merricourt Lane	0.12	330	R			From: 29-7956 Alfred Mill Ct									NA	04/15/2002
						To: Cul-de-Sac										
(7958) Rogers Lane	0.09	420	R			From: Cul-de-Sac									NA	06/23/2005
						To: 29-608 West Ox Rd										
(7959) Orchard Hill Lane	0.05	1600	R			From: Cul-de-Sac									NA	05/13/2003
						To: 29-620 Braddock Rd										
(7960) Fair Ridge Dr	0.08	49	R			From: Cul-de-Sac									NA	08/28/2000
						To: 29-6751 Monument Dr										
(7960) Fair Ridge Dr	0.30	150	R			From: US 50 Lee Jackson Hwy									NA	08/28/2000
						To: Dead End										
(7960) Fair Ridge Dr	0.24	4000	R			From: 29-7968 Fields Brigade Rd									NA	04/17/2002
						To: 29-7960 Fair Ridge Dr										
(7961) Meadow Field Rd	0.43	120	R			From: 29-7968 Fields Brigade Rd									NA	08/28/2000
						To: 29-7960 Fair Ridge Dr										

Virginia Department of Transportation
Traffic Engineering Division
2008
Annual Average Daily Traffic Volume Estimates By Section of Route
Fairfax Maintenance Area

Route	Length	AADT	QA	4Tire	Bus	Truck				QC	K Factor	QK	Dir Factor	AAWDT	QW	Year
						2Axle	3+Axle	1Trail	2Trail							
Fairfax County																
(7962) Waples Glen Ct	0.11	170	R											NA		05/09/2002
			From:	Dead End												
			To:	29-664 Waples Mill Rd												
(7963) Penderbrook Dr	0.76	3100	R											NA		04/17/2002
			From:	29-6558 Penderbrook Dr												
			To:	US 50 Lee Jackson Hwy												
(7964) Esabella Ct	0.12	NA												NA		
			From:	29-654 Zion Rd												
			To:	Cul-de-Sac												
(7965) Private Lane	0.48	420	R											NA		05/12/2003
			From:	29-4491												
			To:	Cul-de-Sac												
(7966) Autumn Lake Way	0.11	90	R											NA		05/12/2003
			From:	Cul-de-Sac												
			To:	29-7965 Private Lane												
(7967) Legato Rd	0.19	5200	R											NA		06/23/2005
			From:	29-608 West Ox Rd												
			To:	29-656 Legato Rd												
(7968) Fields Brigade Rd	0.12	NA												NA		
			From:	Cul-de-Sac												
			To:	29-7969 Monument Drive												
(7968) Fields Brigade Rd	0.33	NA												NA		
			From:	29-7969 Monument Dr												
			To:	29-7961 Meadow Field Rd												
(7969) Monument Dr	0.21	11000	G	99%	0%	0%	0%	0%	0%	C	0.088	F	0.585	11000	G	2008
			From:	29-7100 Fairfax County Pkwy												
			To:	29-7968 Fields Brigade Rd; Gap												
(7969) Monument Dr	0.30	11000	G	99%	0%	0%	0%	0%	0%	F	NA			12000	G	2008
			From:	Dead End; Gap												
			To:	29-6751 Monument Dr; 29-7960; Gap												
(7969) Monument Dr	0.40	NA												NA		
			From:	Dead End; Gap												
			To:	US 29 Lee Hwy												
(7970) Orr Dr	0.27	NA												NA		
			From:	29-7971 Ridge Rock Dr												
			To:	29-4831 Poplar Tree Rd												
(7971)	0.03	NA												NA		
			From:	Dead End												
			To:	29-7972 Sutton Oaks Dr												
(7971) Ridge Rock Dr	0.10	NA												NA		
			From:	29-7972 Sutton Oaks Dr												
			To:	29-7970 Orr Dr												
(7971) Ridge Rock Dr	0.03	NA												NA		
			From:	29-7970 Orr Dr												
			To:	Dead End												
(7972) Sutton Oaks Dr	0.32	1100	R											NA		08/14/2001
			From:	29-7974 Lewis Woods Ct												
			To:	29-7971												
(7973) Post Oak Ct	0.11	120	R											NA		08/14/2001
			From:	29-7972 Sutton Oaks Dr												
			To:	Cul-de-Sac												
(7974) Lewis Woods Ct	0.10	240	R											NA		05/05/2003
			From:	Cul-de-Sac												
			To:	Cul-de-Sac												
(7975) Whisper Willow Dr	0.59	780	R											NA		05/05/2003
			From:	Cul-de-Sac												
			To:	29-1258 Westbrook Dr												
(7976) Peach Leaf Pl	0.22	320	R											NA		05/05/2003
			From:	Cul-de-Sac												
			To:	Cul-de-Sac												

Virginia Department of Transportation
Traffic Engineering Division
2008
Annual Average Daily Traffic Volume Estimates By Section of Route
Fairfax Maintenance Area

Route	Length	AADT	QA	4Tire	Bus	-----Truck-----				QC	K Factor	QK	Dir Factor	AAWDT	QW	Year
						2Axle	3+Axle	1Trail	2Trail							
Fairfax County																
(7977) Winter Willow Dr	0.08	380	R				From: Dead End				NA			NA		05/05/2003
(7977) Winter Willow Dr	0.09	120	R				To: 29-7975 Winter Willow Dr				NA			NA		05/05/2003
(7978) Palmer Glen Ct	0.06	230	R				From: 29-674 Palmer St				NA			NA		05/20/2002
(7979) Novak Lane	0.14	100	R				To: Cul-de-Sac				NA			NA		08/07/2001
(7980) Mill Meadow Ct	0.13	370	R				From: Cul-de-Sac				NA			NA		08/07/2001
(7981) Marsala Glen Way	0.04	110	R				To: 29-7980 Mill Meadow Ct				NA			NA		08/20/2001
(7981) Marsala Glen Way	0.06	70	R				From: Cul-de-Sac				NA			NA		08/20/2001
(7982) Rockpointe Dr	0.41	1800	R				To: 29-620 Braddock Rd				NA			NA		08/08/2001
(7982) Rockpointe Dr	0.13	1600	R				From: 29-7983 Sandy Point Lane				NA			NA		08/08/2001
(7982) Rockpointe Dr	0.05	50	R				To: 29-7987 Rockpointe Ct				NA			NA		08/07/2001
(7983) Sandy Point Lane	0.07	870	R				From: Dead End				NA			NA		08/09/2001
(7983) Sandy Point Lane	0.05	460	R				To: 29-7982 Rockpointe Dr				NA			NA		08/09/2001
(7983) Sandy Point Lane	0.13	470	R				From: 29-7984 Graphite Ct				NA			NA		08/09/2001
(7983) Sandy Point Lane	0.10	670	R				To: 29-7985 Pebblestone Ct				NA			NA		08/09/2001
(7984) Graphite Ct	0.05	60	R				From: 29-7986 Fieldspar Ct				NA			NA		08/09/2001
(7985) Pebblestone Ct	0.05	80	R				To: US 29 Lee Hwy				NA			NA		08/06/2001
(7986) Fieldspar Ct	0.19	170	R				From: 29-7983 Sandy Point Lane				NA			NA		08/06/2001
(7987) Rockpointe Ct	0.05	70	R				To: Cul-de-Sac				NA			NA		08/06/2001
(7988) Autumn Willow Dr	0.54	13000	R				From: Cul-de-Sac				NA			NA		05/05/2003
(7989) Stream Valley Dr	0.18	240	R				To: 29-10099 Arrowhead Park Dr				NA			NA		08/16/2001
							From: 29-645 Stringfellow Rd				NA			NA		08/16/2001

Virginia Department of Transportation
Traffic Engineering Division
2008
Annual Average Daily Traffic Volume Estimates By Section of Route
Fairfax Maintenance Area

Route	Length	AADT	QA	4Tire	Bus	-----Truck-----				QC	K Factor	QK	Dir Factor	AAWDT	QW	Year
						2Axle	3+Axle	1Trail	2Trail							
Fairfax County																
(7990) Star Flower Dr	0.41	NA				From: 29-4820 SOUTH					NA				NA	
						To: 29-4820 NORTH										
(7991) Quiet Stream Ct	0.06	NA				From: Cul-de-Sac					NA				NA	
						To: 29-7990 Star Flower Dr										
(7992) Sun Orchard Dr	0.27	NA				From: Cul-de-Sac					NA				NA	
						To: 29-7990 Star Flower Dr										
(7993) Star Flower Ct	0.10	NA				From: 29-7990 Star Flower Dr					NA				NA	
						To: Cul-de-Sac										
(7994) Over Ridge Ct	0.04	NA				From: 29-7990 Star Flower Dr					NA				NA	
						To: Cul-de-Sac										
(7995) Hazelnut Ct	0.19	NA				From: 29-4820					NA				NA	
						To: Cul-de-Sac										
(7996) Turkey Foot Ct	0.06	NA				From: Cul-de-Sac					NA				NA	
						To: 29-7995 Hazelnut Ct										
(7997) Rock Brook Ct	0.11	170	R			From: 29-8367; 29-7998					NA				NA	08/06/2001
						To: Dead End										
(7998) Whetstone Manor Ct	0.20	290	R			From: Dead End					NA				NA	08/16/2001
						To: 29-8367; 29-7997										
(7999)	0.45	NA				From: Cul-de-Sac					NA				NA	
						To: 29-6941 Dunn Meadow Rd										
(8000)	0.18	NA				From: Cul-de-Sac					NA				NA	
						To: 29-613 Van Dorn St										
(8001) Simsbury Pl	0.12	90	R			From: Cul-de-Sac					NA				NA	04/01/2003
						To: 29-3700 Lakeshire Dr										
(8002) Riverton Lane	0.12	130	R			From: Cul-de-Sac					NA				NA	04/01/2003
						To: 29-3700 Lakeshire Dr										
(8003) Centerbrook Pl	0.10	120	R			From: Cul-de-Sac					NA				NA	04/01/2003
						To: 29-3700 Lakeshire Dr										
(8004) Marble Dale Ct	0.06	70	R			From: Cul-de-Sac					NA				NA	04/01/2003
						To: 29-3700 Lakeshire Dr										
(8005) Essex Manor Pl	0.08	120	R			From: Cul-de-Sac					NA				NA	05/21/2003
						To: 29-2115										
(8006) Essex Manor Ct	0.04	60	R			From: 29-8005 Essex Manor Pl					NA				NA	05/21/2003
						To: Cul-de-Sac										
(8007) Woodland Heights Ct	0.11	100	R			From: 29-889 Woodland Lane					NA				NA	05/21/2003
						To: Cul-de-Sac										
(8008) Brocketts Crossing	0.09	390	R			From: 29-613 Beulah St					NA				NA	05/20/2003
						To: 29-4157 Simms Rd										

Virginia Department of Transportation
Traffic Engineering Division
2008
Annual Average Daily Traffic Volume Estimates By Section of Route
Fairfax Maintenance Area

Route	Length	AADT	QA	4Tire	Bus	-----Truck-----				QC	K Factor	QK	Dir Factor	AAWDT	QW	Year
						2Axle	3+Axle	1Trail	2Trail							
Fairfax County																
(8008) Brocketts Crossing	0.12	260	R				29-4157 Simms Rd				NA			NA		05/20/2003
(8008) Brocketts Crossing	0.05	60	R				29-8009 Bulfinch Ct				NA			NA		05/20/2003
(8009) Bulfinch Ct	0.06	70	R				Cul-de-Sac				NA			NA		05/20/2003
(8011) Tracy Schar Lane	0.16	220	R				Dead End				NA			NA		04/09/2003
(8012) Nicholas Schar Way	0.11	10	R				29-8008				NA			NA		04/09/2003
(8013) Lewis Leigh	0.09	120	R				29-858				NA			NA		04/09/2003
(8014) Newhall Ct	0.06	40	R				Dead End				NA			NA		04/09/2003
(8014) Newhall Ct	0.07	120	R				29-858				NA			NA		04/09/2003
(8015) Helmsly Ct	0.04	70	R				29-657 Walney Rd				NA			NA		05/05/2003
(8016) Shelburne St	0.04	80	R				Cul-de-Sac				NA			NA		04/10/2003
(8016) Shelburne St	0.07	270	R				29-1021				NA			NA		04/10/2003
(8017) Shelburne Ct	0.05	70	R				29-8015 Helmsly Ct				NA			NA		04/10/2003
(8018) Brockman Ct	0.12	NA					Cul-de-Sac				NA			NA		
(8018) Brockman Ct	0.13	410	R				29-8014 Newhall Ct				NA			NA		
(8019) Great Falls Way	0.60	1200	R				Cul-de-Sac				NA			NA		
(8021) Exbury St	0.38	180	R				29-8017 Shelburne Ct				NA			NA		1996
(8022) Stalwart Ct	0.07	110	R				Cul-de-Sac				NA			NA		1996
(8023) Cliveden St	0.03	390	R				29-6703				NA			NA		08/16/2005
(8023) Cliveden St	0.34	430	R				SR 228 Dranesville Rd				NA			NA		06/28/2005
(8023) Cliveden St	0.06	120	R				29-8021 Exbury St				NA			NA		05/08/2002
							29-602; 8030				NA			NA		
							29-8023				NA			NA		
							Cul-de-Sac				NA			NA		
							Cul-de-Sac				NA			NA		
							29-6703 Cassia St				NA			NA		
							Cul-de-Sac				NA			NA		

Virginia Department of Transportation
Traffic Engineering Division
2008
Annual Average Daily Traffic Volume Estimates By Section of Route
Fairfax Maintenance Area

Route	Length	AADT	QA	4Tire	Bus	-----Truck-----				QC	K Factor	QK	Dir Factor	AAWDT	QW	Year
						2Axle	3+Axle	1Trail	2Trail							
Fairfax County																
(8024) Green Trails Blvd	0.24	NA										NA		NA		
						From: SR 28 Centreville Rd										
						To: 29-8612 Rock Canyon Dr										
(8024) Green Trails Blvd	0.43	5200	R									NA		NA		04/15/2003
						From: 29-8633 Creek Run Dr; 29-8860 Wood Rock Way										
						To: 29-8886 Linden Creek Ct										
(8025) Stone Creek Dr	0.08	270	R									NA		NA		04/14/2003
						From: 29-8028 Deer Pond Rd										
(8025) Stone Creek Dr	0.08	800	R									NA		NA		04/14/2003
						From: 29-8027 Stone Creek Ct										
(8025) Stone Creek Dr	0.03	1700	R									NA		NA		04/19/2003
						From: 29-8026 Muddy Creek Ct										
(8025) Stone Creek Dr	0.06	1800	R									NA		NA		04/14/2003
						From: 29-7346 Awbrey Patent Dr										
(8026) Muddy Creek Ct	0.07	80	R									NA		NA		04/14/2003
						From: 29-8025 Stone Creek Dr										
						To: Cul-de-Sac										
(8027) Stone Creek Ct	0.05	80	R									NA		NA		04/14/2003
						From: 29-8025 Stone Creek Dr										
						To: Cul-de-Sac										
(8028) Deer Pond Rd	0.08	360	R									NA		NA		04/14/2003
						From: 29-8029 Cub Stream Dr										
(8028) Deer Pond Rd	0.18	780	R									NA		NA		04/14/2003
						From: 29-7346 Awbrey Patent Dr										
						To: Cul-de-Sac										
(8029) Cub Stream Dr	0.09	90	R									NA		NA		09/18/2000
						From: 29-8028 Deer Pond Rd										
(8029) Cub Stream Dr	0.09	100	R									NA		NA		09/18/2000
						From: Cul-de-Sac										
(8030) Seneca Knoll Dr	0.55	740	R									NA		NA		07/19/2000
						From: 29-602 Seneca Rd										
						To: Cul-de-Sac										
(8031) Seneca Knoll Ct	0.15	200	R									NA		NA		1997
						From: 29-8030 Seneca Knoll Dr										
						To: Cul-de-Sac										
(8032) Harewood Ct	0.13	200	R									NA		NA		05/08/2002
						From: 29-6231 Falcon Ridge Rd										
						To: Cul-de-Sac										
(8033) Cottesmore Ct	0.08	110	R									NA		NA		05/08/2002
						From: 29-6231 Falcon Ridge Rd										
						To: Cul-de-Sac										
(8034) High Hill Ct	0.38	220	R									NA		NA		05/08/2002
						From: 29-6231; 29-8035										
						To: Cul-de-Sac										
(8035) High Hill Pl	0.22	220	R									NA		NA		05/08/2002
						From: 29-6231; 8034										
						To: Cul-de-Sac										
(8036) Rampart Ct	0.10	130	R									NA		NA		05/21/2003
						From: 29-4248 Rampart Dr										
						To: Cul-de-Sac										
(8037) Myrtle Leaf Dr	0.15	290	R									NA		NA		05/05/2003
						From: Dead End										
						To: Cul-de-Sac										

Virginia Department of Transportation
Traffic Engineering Division
2008
Annual Average Daily Traffic Volume Estimates By Section of Route
Fairfax Maintenance Area

Route	Length	AADT	QA	4Tire	Bus	Truck				QC	K Factor	QK	Dir Factor	AAWDT	QW	Year
						2Axle	3+Axle	1Trail	2Trail							
Fairfax County																
8038	Castleton Ct	0.05	400	R										NA	NA	05/07/2002
						From: Cul-de-Sac										
						To: 29-8040; 29-8042										
8039	Castleton Ct	0.07	280	R										NA	NA	1997
						From: Cul-de-Sac										
						To: 29-8040 Elmendorf Dr										
8040	Elmendorf Dr	0.37	140	R										NA	NA	1997
						From: 29-655 W; Jermantown Rd										
						To: 29-655 E; Jermantown Rd										
8041	Elmesmeade Ct	0.08	260	R										NA	NA	1997
						From: 29-8040 Elmendorf Dr										
						To: Cul-de-Sac										
8042	Academic Dr	0.07	170	R										NA	NA	1997
						From: 29-8040; 29-8038										
						To: Cul-de-Sac										
8043	Fox Rest Lane	0.03	580	R										NA	NA	05/07/2002
						From: 29-8044 Fox Rest Lane										
						To: SR 123 Chain Bridge Rd										
8044	Fox Rest Lane	0.14	140	R										NA	NA	05/07/2002
						From: Cul-de-Sac										
						To: 29-8043 Fox Rest Lane										
8044	Fox Rest Lane	0.04	NA											NA	NA	
						From: Dead End										
						To: Cul-de-Sac										
8045	John Robert Way	0.07	NA											NA	NA	
						From: 29-1558 Maple Ave										
						To: Cul-de-Sac										
8046	Oakton Dr	0.08	NA											NA	NA	
						From: 29-784 Hibbard St										
						To: Cul-de-Sac										
8047	Spencer Ct	0.08	NA											NA	NA	
						From: Cul-de-Sac										
						To: 29-1934 Spencer Rd										
8048	Potomac Rd	0.05	90	R										NA	NA	04/02/2002
						From: 29-8049 Nicotine Trail										
						To: 29-1498 Mallow Trail										
8049	Nicotine Trail	0.07	40	R										NA	NA	04/02/2002
						From: Dead End										
						To: 29-8048 Potomac Rd										
8050	Bell Lane	0.23	420	R										NA	NA	1997
						From: Cul-de-Sac										
						To: 29-698; 29-769										
8051	Cedar Mill Ct	0.12	140	R										NA	NA	1997
						From: Cul-de-Sac										
						To: 29-8050 Bell Lane										
8052	Swinks Mill Ct	0.19	70	R										NA	NA	1997
						From: Dead End										
						To: 29-685 Swinks Mill Rd										
8053	Oak Meadow Way	0.05	70	R										NA	NA	05/04/2002
						From: 29-2833 Powhatan St										
						To: Cul-de-Sac										
8054	Marblestone Ct	0.06	130	R										NA	NA	07/31/2001
						From: 29-8086 Marblestone Dr										
						To: Cul-de-Sac										
8055	Clear Springs Lane	0.06	690	R										NA	NA	07/31/2001
						From: 29-8080 Rockland Dr										
						To: 29-8250 South Springs Dr										

Virginia Department of Transportation
Traffic Engineering Division
2008
Annual Average Daily Traffic Volume Estimates By Section of Route
Fairfax Maintenance Area

Route	Length	AADT	QA	4Tire	Bus	Truck				QC	K Factor	QK	Dir Factor	AAWDT	QW	Year
						2Axle	3+Axle	1Trail	2Trail							
Fairfax County																
(8056) Rockland Ct	0.05	100	R				From: 29-8250 South Springs Dr				NA			NA		08/01/2001
							To: Cul-de-Sac									
(8057) Warm Spring Ct	0.07	90	R				From: Cul-de-Sac				NA			NA		07/31/2001
							To: 29-8080 Rockland Dr									
(8058) Candish Ct	0.09	NA					From: 29-8668 Greentree Manor Lane				NA			NA		
							To: Cul-de-Sac									
(8059) Pemberly Lane	0.11	NA					From: 29-8668 Greentree Manor Lane				NA			NA		
							To: Cul-de-Sac									
(8060) Gatesmeadow Way	0.27	NA					From: 29-606 Baron Cameron Ave				NA			NA		
							To: Dead End									
(8061) Aldbury Way	0.16	NA					From: Hunter Gate Way				NA			NA		
							To: 29-8060 Gatesmeadow Way									
(8062) Noble Rock Lane	0.09	420	R				From: 29-8079 Rock Crystal Dr				NA			NA		07/30/2001
							To: 29-8364 Noble Rock Ct									
(8063) Melstone Ct	0.10	150	R				From: Cul-de-Sac				NA			NA		09/01/2001
							To: 29-8074 Melstone Dr									
(8064) Stonehunt Ct	0.05	60	R				From: Cul-de-Sac				NA			NA		08/01/2001
							To: 29-8065 Stonehunt Pl									
(8065) Stonehunt Pl	0.10	150	R				From: Cul-de-Sac				NA			NA		08/01/2001
							To: 29-7939 Stonehunt Way									
(8065) Stonehunt Pl	0.07	380	R				From: 29-7939 Stonehunt Way				NA			NA		08/01/2001
							To: 29-8064 Stonehunt Ct									
(8065) Stonehunt Pl	0.10	140	R				From: 29-8064 Stonehunt Ct				NA			NA		08/01/2001
							To: Cul-de-Sac									
(8066) Clear Springs Ct	0.04	70	R				From: Cul-de-Sac				NA			NA		08/01/2001
							To: 29-3546									
(8067) Springstone Ct	0.09	160	R				From: 29-8068 Springstone Pl				NA			NA		08/01/2001
							To: Cul-de-Sac									
(8068) Springstone Pl	0.17	570	R				From: Cul-de-Sac				NA			NA		08/01/2001
							To: 29-3546									
(8069) Otter Run Ct	0.05	110	R				From: 29-3546				NA			NA		08/01/2001
							To: Cul-de-Sac									
(8070) Otter Run Lane	0.06	860	R				From: 29-3546 Springstone Dr				NA			NA		08/01/2001
							To: 29-7825 Union Village Circle									
(8070) Union Village Ct	0.08	NA					From: 29-7825 Union Village Circle				NA			NA		
							To: Cul-de-Sac									
(8071) Rock Lawn Dr	0.27	280	R				From: 29-8079 Rock Crystal Dr				NA			NA		07/30/2001
							To: 29-8073 Stonebrook Dr									

Virginia Department of Transportation
Traffic Engineering Division
2008
Annual Average Daily Traffic Volume Estimates By Section of Route
Fairfax Maintenance Area

Route	Length	AADT	QA	4Tire	Bus	Truck				QC	K Factor	QK	Dir Factor	AAWDT	QW	Year
						2Axle	3+Axle	1Trail	2Trail							
Fairfax County																
(8072) Stonebrook Ct	0.07	100	R				From: 29-8073 Stonebrook Dr				NA			NA		07/31/2001
							To: Cul-de-Sac									
(8073) Stonebrook Dr	0.20	260	R				From: Cul-de-Sac				NA			NA		07/31/2001
							To: 29-8075 Stonefield Dr									
(8074) Melstone Dr	0.14	NA					From: Cul-de-Sac				NA			NA		
							To: 29-8076 Battle Rock Dr									
(8075) Stonefield Dr	0.72	5800	R				From: Cul-de-Sac				NA			NA		07/30/2001
							To: 29-659 Union Mill Rd									
(8076) Battle Rock Dr	0.33	740	R				From: 29-8075 Stonefield Dr				NA			NA		08/01/2001
							To: Dead End									
(8077) Rock Flint Ct	0.07	NA					From: Cul-de-Sac				NA			NA		
							To: 29-8076 Battle Rock Dr									
(8077) Woodland Run Dr	0.09	140	R				From: 29-8076 Battle Rock Dr				NA			NA		08/01/2001
							To: 29-8078 Woodland Run Ct									
(8078) Woodland Run Ct	0.09	NA					From: Cul-de-Sac				NA			NA		
							To: 29-8077									
(8078) Woodland Run Ct	0.08	NA					From: 29-8077				NA			NA		
							To: Cul-de-Sac									
(8079) Rock Crystal Dr	0.13	680	R				From: 29-8365 Laurel Rock Dr				NA			NA		07/30/2001
							To: 29-8071 Rock Lawn Dr									
(8079) Rock Crystal Dr	0.19	1100	R				From: Dead End				NA			NA		07/30/2001
							To: 29-8075 Stonefield Dr									
(8080) Rockland Dr	0.40	290	R				From: Cul-de-Sac				NA			NA		07/31/2001
							To: 29-8082 Stonedale Lane									
(8080) Rockland Dr	0.31	950	R				From: 29-8082 Stonedale Lane				NA			NA		07/31/2001
							To: 29-8055 Clear Springs Lane									
(8080) Rockland Dr	0.20	550	R				From: 29-8055 Clear Springs Lane				NA			NA		07/31/2001
							To: Cul-de-Sac									
(8081) Stone Shadow Ct	0.05	70	R				From: 29-8080 Rockland Dr				NA			NA		08/01/2001
							To: Cul-de-Sac									
(8082) Stonedale Lane	0.15	540	R				From: 29-8075 Stonefield Dr				NA			NA		07/31/2001
							To: 29-8080 Rockland Dr									
(8083) Stonedale Ct	0.05	90	R				From: 29-8082 Stonedale Lane				NA			NA		07/31/2001
							To: Cul-de-Sac									
(8084) Foggy Hills Way	0.10	660	R				From: 29-8085 Foggy Hills Ct				NA			NA		07/31/2001
							To: 29-8080 Rockland Dr									
(8085) Foggy Hills Ct	0.07	160	R				From: Cul-de-Sac				NA			NA		07/31/2001
							To: 29-8084 Foggy Hills Way									
(8085) Foggy Hills Ct	0.08	100	R				From: 29-8084 Foggy Hills Way				NA			NA		07/31/2001
							To: Cul-de-Sac									

Virginia Department of Transportation
Traffic Engineering Division
2008
Annual Average Daily Traffic Volume Estimates By Section of Route
Fairfax Maintenance Area

Route	Length	AADT	QA	4Tire	Bus	Truck				QC	K Factor	QK	Dir Factor	AAWDT	QW	Year
						2Axle	3+Axle	1Trail	2Trail							
Fairfax County																
(8086) Marblestone Dr	0.59	220	R								NA			NA		07/31/2001
(8087) Shalestone Dr	0.21	220	R								NA			NA		07/31/2001
(8088) Shalestone Ct	0.10	140	R								NA			NA		07/31/2001
(8089) Stonefield Lane	0.13	700	R								NA			NA		07/31/2001
(8090) Counter Pl	0.09	NA									NA			NA		
(8091) Downhaul Lane	0.04	NA									NA			NA		
(8092) Stanchion Lane	0.05	NA									NA			NA		
(8092) Stanchion Lane	0.10	NA									NA			NA		
(8093) Cleat Ct	0.03	NA									NA			NA		
(8094) Yardarm Lane	0.16	120	R								NA			NA		12/04/2001
(8095) Sloop Ct	0.05	100	R								NA			NA		11/13/2001
(8097) Davis Dr	0.20	90	R								NA			NA		04/24/2003
(8097) Davis Dr	0.39	480	R								NA			NA		04/24/2003
(8098) Wrights Hollow Lane	0.08	40	R								NA			NA		04/24/2003
(8098) Wrights Hollow Lane	0.15	90	R								NA			NA		04/24/2003
(8099) Heather Point Dr	0.08	100	R								NA			NA		05/01/2003
(8100) Flint Lee Rd	0.35	2500	R								NA			NA		05/13/2003
(8101) Jarvis Ct	0.07	NA									NA			NA		
(8102) Scotts Crossing	0.11	NA									NA			NA		

Virginia Department of Transportation
Traffic Engineering Division
2008
Annual Average Daily Traffic Volume Estimates By Section of Route
Fairfax Maintenance Area

Route	Length	AADT	QA	4Tire	Bus	Truck				QC	K Factor	QK	Dir Factor	AAWDT	QW	Year
						2Axle	3+Axle	1Trail	2Trail							
Fairfax County																
(8103) Sugarstone Ct	0.11	120	R								NA			NA		05/19/2002
(8104) Artnauman Ct	0.13	NA									NA			NA		
(8105) Eds Dr	0.76	4100	R								NA			NA		06/28/2005
(8106) Maverick Lane	0.14	150	R								NA			NA		05/22/2002
(8107) Madrillon Oaks Ct	0.11	NA									NA			NA		
(8108) Madrillon Estates Dr	0.19	520	R								NA			NA		06/06/2002
(8109) Bent Willow Dr	0.08	440	R								NA			NA		06/02/2003
(8110) Crown Royal Dr	0.43	NA									NA			NA		
(8111) High Meadow Rd	0.32	NA									NA			NA		
(8112)	0.10	NA									NA			NA		
(8113) Manchester Blvd	0.82	NA									NA			NA		
(8114) Manchester Lakes Dr	0.63	3400	R								NA			NA		05/13/2003
(8114) Manchester Lakes Dr	0.21	3000	R								NA			NA		05/13/2003
(8115) Charles Arrington Dr	0.29	3100	R								NA			NA		05/15/2003
(8116) Woodlake Lane	0.02	490	R								NA			NA		05/15/2003
(8116) Woodlake Lane	0.14	NA									NA			NA		
(8116) Woodlake Lane	0.10	NA									NA			NA		
(8117) Tobey Ct	0.10	90	R								NA			NA		05/12/2003
(8118) Bayliss Knoll Ct	0.05	80	R								NA			NA		05/19/2003

Virginia Department of Transportation
Traffic Engineering Division
2008
Annual Average Daily Traffic Volume Estimates By Section of Route
Fairfax Maintenance Area

Route	Length	AADT	QA	4Tire	Bus	Truck				QC	K Factor	QK	Dir Factor	AAWDT	QW	Year
						2Axle	3+Axle	1Trail	2Trail							
Fairfax County																
(8119) Layne Estates Ct	0.06	80	R											NA		05/19/2003
(8120) Sand Rock Lane	0.30	180	R											NA		08/03/2000
(8121) Sand Rock Ct	0.15	130	R											NA		08/03/2000
(8122) Crystal Rock Ct	0.06	70	R											NA		08/03/2000
(8123) Quartz Rock Ct	0.05	60	R											NA		08/03/2000
(8124) Granite Rock Dr	0.23	100	R											NA		08/03/2000
(8125) Granite Rock Ct	0.14	90	R											NA		08/03/2000
(8126) Marble Rock Dr	0.43	190	R											NA		08/03/2000
(8127) Marble Rock Ct	0.07	100	R											NA		08/03/2000
(8128) Rippling Pond Dr	0.11	530	R											NA		04/22/2003
(8128) Rippling Pond Dr	0.19	1300	R											NA		04/22/2003
(8129) Marble Wood Lane	0.07	850	R											NA		04/22/2003
(8130) Ridgebrook Dr	0.04	250	R											NA		04/22/2003
(8130) Ridgebrook Dr	0.04	60	R											NA		04/22/2003
(8131) Deercreek Pl	0.07	110	R											NA		04/24/2003
(8132) Davisfield Lane	0.09	270	R											NA		04/22/2003
(8134) Burke Chase Ct	0.04	110	R											NA		05/15/2003
(8134) Burke Chase Ct	0.06	70	R											NA		05/15/2003
(8135) Lagarde Lane	0.03	NA												NA		

Virginia Department of Transportation
Traffic Engineering Division
2008
Annual Average Daily Traffic Volume Estimates By Section of Route
Fairfax Maintenance Area

Route	Length	AADT	QA	4Tire	Bus	-----Truck-----				QC	K Factor	QK	Dir Factor	AAWDT	QW	Year
						2Axle	3+Axle	1Trail	2Trail							
Fairfax County																
(8136) Hunt Manor Dr	0.15	440	R			From: 29-7201 Alder Woods Dr					NA			NA		05/15/2002
						To: Cul-de-Sac										
(8137) Hunt Manor Ct	0.10	220	R			From: 29-8136 Hunt Manor Dr					NA			NA		05/15/2002
						To: Cul-de-Sac										
(8139) Upper Wynnewood Ct	0.08	80	R			From: 29-8290 Upper Wynnewood Pl					NA			NA		05/15/2002
						To: Cul-de-Sac										
(8140) Beechnut Ct	0.18	200	R			From: Cul-de-Sac					NA			NA		11/07/2001
						To: 29-6706 Canterbury Rd										
(8141) Summersweet Ct	0.14	200	R			From: Cul-de-Sac					NA			NA		11/07/2001
						To: 29-6706 Canterbury Rd										
(8142) Scarlet Oak Ct	0.20	210	R			From: Cul-de-Sac					NA			NA		11/07/2001
						To: 29-6706 Canterbury Rd										
(8143) Esquire Lane	0.13	400	R			From: Cul-de-Sac					NA			NA		05/15/2002
						To: 29-690 Old Chesterbrook Rd										
(8144) Lellah Ct	0.06	NA				From: 29-6318 North Park St					NA			NA		
						To: Cul-de-Sac										
(8145) Solitaire Lane	0.26	600	R			From: 29-691 Franklin Park Rd					NA			NA		04/22/2002
						To: Cul-de-Sac										
(8146) Solitaire Way	0.06	150	R			From: 29-8145 Solitaire Lane					NA			NA		04/22/2002
						To: Cul-de-Sac										
(8147) Still Water Way	0.07	130	R			From: 29-8145 Solitaire Lane					NA			NA		04/22/2002
						To: Cul-de-Sac										
(8148) Madrillon Creek Ct	0.13	360	R			From: Dead End					NA			NA		04/22/2002
						To: 29-813 Merry Oaks Lane										
(8149) Dominion Crest Lane	0.07	100	R			From: Cul-de-Sac					NA			NA		04/22/2002
						To: SR 309; 29-1127										
(8150) Viewcrest Dr	0.19	750	R			From: 29-8153 Valley Dr					NA			NA		11/08/2001
						To: 29-643 Lee Chapel Rd										
(8150) Viewcrest Dr	0.35	NA				From: Cul-de-Sac					NA			NA		
						To: Cul-de-Sac										
(8151) Stoney Creek Ct	0.14	110	R			From: 29-8150					NA			NA		11/08/2001
						To: Cul-de-Sac										
(8152) Woodshade Ct	0.07	100	R			From: 29-8150					NA			NA		11/08/2001
						To: Cul-de-Sac										
(8153) Valley Dr	0.41	490	R			From: Cul-de-Sac					NA			NA		11/08/2001
						To: 29-8156 Rough Run Ct										
(8153) Valley Dr	0.35	940	R			From: Cul-de-Sac					NA			NA		11/08/2001
						To: Cul-de-Sac										

Virginia Department of Transportation
Traffic Engineering Division
2008
Annual Average Daily Traffic Volume Estimates By Section of Route
Fairfax Maintenance Area

Route	Length	AADT	QA	4Tire	Bus	Truck				QC	K Factor	QK	Dir Factor	AAWDT	QW	Year
						2Axle	3+Axle	1Trail	2Trail							
Fairfax County																
(8154) Shady Cove Dr	0.20	150	R				From: 29-8153 Valley Dr				NA			NA		11/08/2001
							To: Cul-de-Sac									
(8155) Lakeloft Ct	0.10	90	R				From: 29-8154 Shady Cove Dr				NA			NA		11/08/2001
							To: Cul-de-Sac									
(8156) Rough Run Ct	0.10	150	R				From: 29-8153 Valley Dr				NA			NA		11/08/2001
							To: Cul-de-Sac									
(8157) Full View Dr	0.09	820	R				From: SR 123 Ox Rd				NA			NA		10/11/2000
							To: 29-8153 Valley Dr									
(8158) Crooked Creek Ct	0.11	110	R				From: 29-8153 Valley Dr				NA			NA		11/08/2001
							To: Cul-de-Sac									
(8159) View Point Ct	0.06	140	R				From: Cul-de-Sac				NA			NA		11/08/2001
							To: 29-8153 Valley Dr									
(8160) Dulles Technology Dr	0.34	3000	R				From: 29-5320 S, Sunrise Valley Dr				NA			NA		06/28/2005
							To: 29-8161 River Birch Rd									
(8160) Dulles Technology Dr	0.32	2800	R				From: 29-8161 River Birch Rd				NA			NA		06/28/2005
							To: 29-5320 N, Sunrise Valley Dr									
(8161) River Birch Rd	0.31	NA					From: 29-5320 Sunrise Valley Rd				NA			NA		
							To: 29-665 Coppermine Rd									
(8161) River Birch Rd	0.42	860	R				From: 29-665 Coppermine Rd				NA			NA		06/28/2005
							To: 29-8160 Dulles Technology Dr									
(8162) Armetale Lane	0.34	840	R				From: 29-8324 Argent Ci				NA			NA		04/24/2003
							To: Cul-de-Sac									
(8163) Armetale Ct	0.09	80	R				From: 29-8162 Armetale Lane				NA			NA		04/24/2003
							To: Cul-de-Sac									
(8164) Silverose Ct	0.04	60	R				From: Cul-de-Sac				NA			NA		04/24/2003
							To: 29-8162 Armetale Lane									
(8165) Lee Overlook Rd	0.10	620	R				From: 29-4750				NA			NA		04/24/2003
							To: Dead End									
(8166) Winslow Dr	0.39	NA					From: 29-8168 Barsky Ct				NA			NA		
							To: 29-7044 Pohick Station Dr									
(8167) Winslow Ct	0.26	48	R				From: 29-8166 Winslow Dr				NA			NA		05/08/2003
							To: Cul-de-Sac									
(8168) Barsky Ct	0.19	NA					From: Cul-de-Sac				NA			NA		
							To: 29-8166 Winslow Dr									
(8168) Barsky Ct	0.10	NA					From: 29-8166 Winslow Dr				NA			NA		
							To: Cul-de-Sac									
(8169) Pohick Ct	0.11	NA					From: 29-7044 Pohick Station Dr				NA			NA		
							To: Cul-de-Sac									

Virginia Department of Transportation
Traffic Engineering Division
2008
Annual Average Daily Traffic Volume Estimates By Section of Route
Fairfax Maintenance Area

Route	Length	AADT	QA	4Tire	Bus	-----Truck-----				QC	K Factor	QK	Dir Factor	AAWDT	QW	Year
						2Axle	3+Axle	1Trail	2Trail							
Fairfax County																
(8170) Frog Hollow Ct	0.07	200	R				From: Cul-de-Sac				NA			NA		1996
(8170) Frog Hollow Ct	0.12	110	R				From: 29-7207 New Parkland Dr				NA			NA		1996
							To: Cul-de-Sac									
(8171) Bradley Farm Dr	0.02	10	R				From: Dead End				NA			NA		1996
(8171) Bradley Farm Dr	0.16	60	R				From: 29-8172 Bradley Acres Ct				NA			NA		1996
							To: Cul-de-Sac									
(8172) Bradley Acres Ct	0.06	110	R				From: Cul-de-Sac				NA			NA		1996
							To: 29-8171 Bradley Farm Dr									
(8173) Brookhill Lane	0.05	150	R				From: Cul-de-Sac				NA			NA		04/25/2002
(8173) Brookhill Lane	0.14	680	R				From: 29-8174 Brookstone Lane				NA			NA		06/28/2005
							To: 29-6775 Cheddar Dr									
(8174) Brookstone Lane	0.14	750	R				From: 29-8173 Brookhill Lane				NA			NA		06/28/2005
(8174) Brookstone Lane	0.07	70	R				From: 29-8175 Brookstone Ct				NA			NA		04/25/2002
							To: Dead End									
(8175) Brookstone Ct	0.08	110	R				From: Cul-de-Sac				NA			NA		04/25/2002
							To: 29-8174 Brookstone Lane									
(8176) Park Royal Dr	0.28	420	R				From: 29-681 Walker Rd				NA			NA		09/19/2005
(8176) Park Royal Dr	0.13	60	R				From: 29-8177 Park Royal Ct				NA			NA		1996
							To: Cul-de-Sac									
(8177) Park Royal Ct	0.09	50	R				From: Cul-de-Sac				NA			NA		1996
							To: 29-8176 Park Royal Dr									
(8178) Crippen Ct	0.08	880	R				From: 29-674; 29-7131				NA			NA		06/28/2005
(8178) Crippen Ct	0.12	90	R				From: 29-8179 Mountain Hope Ct				NA			NA		04/24/2002
							To: Cul-de-Sac									
(8179) Mountain Hope Ct	0.12	220	R				From: 29-8178 Crippen Ct				NA			NA		04/25/2002
							To: Cul-de-Sac									
(8180) Falls Bridge Lane	0.40	320	R				From: SR 193 Georgetown Pike				NA			NA		1996
							To: Dead End									
(8181) Bright Pond Lane	0.33	NA					From: 29-602 Reston Pkwy				NA			NA		
							To: Cul-de-Sac									
(8182) Clover Hunt Ct	0.06	NA					From: Cul-de-Sac				NA			NA		
							To: 29-8060 Gatesmeadow Way									
(8183) Rossmore Ct	0.32	140	R				From: SR 193 Georgetown Pike				NA			NA		04/24/2002
							To: Dead End									

Virginia Department of Transportation
 Traffic Engineering Division
 2008
 Annual Average Daily Traffic Volume Estimates By Section of Route
 Fairfax Maintenance Area

Route	Length	AADT	QA	4Tire	Bus	-----Truck-----				QC	K Factor	QK	Dir Factor	AAWDT	QW	Year
						2Axle	3+Axle	1Trail	2Trail							
Fairfax County																
(8184) Boehms Ct	0.09	260	R				From: Cul-de-Sac				NA			NA		04/24/2002
							To: SR 193 Georgetown Pike									
(8185) Chadwell Ct	0.08	80	R				From: 29-674 Springvale Rd				NA			NA		04/24/2002
							To: Cul-de-Sac									
(8186) Caris Glenne Dr	0.11	660	R				From: 29-680 Shaker Woods Rd				NA			NA		04/24/2002
							To: 29-8187 Arbor Oak Pl				NA			NA		
(8186) Caris Glenne Dr	0.29	NA					From: 29-7917 Reston Ave				NA			NA		
							To: Cul-de-Sac				NA			NA		
(8187) Arbor Oak Pl	0.17	160	R				From: 29-8186 Caris Glenne Dr				NA			NA		04/24/2002
							To: 29-674 Springvale Rd				NA			NA		
(8188) Dogwood Farm Lane	0.11	470	R				From: 29-8189 Grace Meadow Ct				NA			NA		04/24/2002
							To: Cul-de-Sac				NA			NA		
(8188) Dogwood Farm Lane	0.14	100	R				From: 29-8188 Dogwood Farm Lane				NA			NA		04/23/2002
							To: Cul-de-Sac				NA			NA		
(8189) Grace Meadow Ct	0.14	260	R				From: 29-657 Centreville Rd				NA			NA		07/13/2005
							To: 29-8192 S; Running Pump Lane				NA			NA		
(8190) Lake Shore Dr	0.61	800	R				From: Cul-de-Sac				NA			NA		1996
							To: 29-8190 Lake Shore Dr				NA			NA		
(8191) Spring Chapel Ct	0.12	140	R				From: Cul-de-Sac				NA			NA		1996
							To: 29-8192 Running Pump Lane				NA			NA		
(8192) Running Pump Lane	0.16	20	R				From: Cul-de-Sac				NA			NA		1996
							To: 29-8190 N; Lake Shore Dr				NA			NA		
(8193) Running Pump Ct	0.15	140	R				From: 29-608 West Ox Rd				NA			NA		1996
							To: Cul-de-Sac				NA			NA		
(8194) Manderley Way	0.31	300	R				From: 29-8548 Ashburton Manor Dr				NA			NA		04/23/2002
							To: Cul-de-Sac				NA			NA		
(8195) Saffron Dr	0.16	160	R				From: 29-8196 Tarragon Ct				NA			NA		04/23/2002
							To: 29-749; 29-8197				NA			NA		
(8195) Saffron Dr	0.04	280	R				From: 29-8195 Saffron Dr				NA			NA		04/23/2002
							To: Cul-de-Sac				NA			NA		
(8196) Tarragon Ct	0.06	130	R				From: 29-749; 29-8195				NA			NA		04/24/2002
							To: Cul-de-Sac				NA			NA		
(8197) Cinnamon Oaks Ct	0.11	250	R				From: 29-7538 Ashvale Dr				NA			NA		04/24/2002
							To: Cul-de-Sac				NA			NA		
(8198) Franklin Manor Ct	0.05	80	R				From: Cul-de-Sac				NA			NA		1996
							To: Cul-de-Sac				NA			NA		
(8199) Franklin View Ct	0.06	370	R				From: Cul-de-Sac				NA			NA		1996
							To: 29-7538 Ashvale Dr				NA			NA		

Virginia Department of Transportation
Traffic Engineering Division
2008
Annual Average Daily Traffic Volume Estimates By Section of Route
Fairfax Maintenance Area

Route	Length	AADT	QA	4Tire	Bus	Truck				QC	K Factor	QK	Dir Factor	AAWDT	QW	Year
						2Axle	3+Axle	1Trail	2Trail							
Fairfax County																
(8200) Willow Oaks Corporate	0.26	NA												NA		
(8201) Luton Hill Way	0.08	40	R											NA		08/06/2001
(8201) Luton Hill Way	0.04	480	R											NA		08/07/2001
(8202) Tarn Hill Dr	0.05	47	R											NA		08/06/2001
(8202) Tarn Hill Dr	0.06	130	R											NA		08/06/2001
(8203) Newby Hall Ct	0.08	70	R											NA		08/06/2001
(8204) Quiet Cove	0.13	NA												NA		
(8205) Meadwood Forest Ct	0.08	NA												NA		
(8206) Bayliss Pl	0.10	150	R											NA		05/19/2003
(8206) Bayliss Pl	0.05	40	R											NA		05/19/2003
(8207) Chambray Way	0.07	240	R											NA		04/24/2002
(8208) Annandale Ct	0.07	90	R											NA		1997
(8209) Hansford Ct	0.11	200	R											NA		05/12/2003
(8210) Meadowville Ct	0.23	290	R											NA		1996
(8211) Kelly Ct	0.06	90	R											NA		1996
(8212) Rowland Dr	0.57	330	R											NA		08/10/2005
(8212) Rowland Dr	0.08	460	R											NA		06/28/2005
(8212) Rowland Dr	0.17	320	R											NA		06/28/2005
(8212) Rowland Dr	0.06	210	R											NA		04/24/2002
(8213) Woodbrook Lane	0.29	950	R											NA		04/24/2002

Virginia Department of Transportation
Traffic Engineering Division
2008
Annual Average Daily Traffic Volume Estimates By Section of Route
Fairfax Maintenance Area

Route	Length	AADT	QA	4Tire	Bus	Truck				QC	K Factor	QK	Dir Factor	AAWDT	QW	Year
						2Axle	3+Axle	1Trail	2Trail							
Fairfax County																
(8214) Riverscape Rn	0.34	1700	R				From: 29-717 Utterback Store Rd				NA			NA		04/24/2002
							To: Cul-de-Sac									
(8215) Sugarland Valley Dr	0.43	480	R				From: Cul-de-Sac				NA			NA		1996
							To: 29-7100 Fairfax County Pkwy									
(8216) Sandy Ct	0.12	140	R				From: Cul-de-Sac				NA			NA		1996
							To: 29-8212 Rowland Dr									
(8217) Courtney Ct	0.10	90	R				From: Cul-de-Sac				NA			NA		1996
							To: 29-8212 Rowland Dr									
(8218) Heather Way	0.16	180	R				From: Dead End				NA			NA		1996
(8218) Heather Way	0.06	960	R				From: 29-8219 Cameo Ct				NA			NA		08/10/2005
							To: 29-8212 Rowland Dr									
(8218) Heather Way	0.07	NA					From: 29-8212 Rowland Dr				NA			NA		
							To: Dead End									
(8219) Cameo Ct	0.11	130	R				From: Cul-de-Sac				NA			NA		1996
							To: 29-8218 Heather Way									
(8220) Myra Virginia Ct	0.09	50	R				From: Cul-de-Sac				NA			NA		1996
							To: 29-5999 Macao Dr									
(8221) Macao Ct	0.11	90	R				From: Cul-de-Sac				NA			NA		1996
							To: 29-5999 Macao Dr									
(8221) Macao Ct	0.12	100	R				From: 29-5999 Macao Dr				NA			NA		1996
							To: Cul-de-Sac									
(8222) Eaton Park Rd	0.01	80	R				From: Dead End				NA			NA		1996
							To: 29-8223 Eaton Ct									
(8222) Eaton Park Rd	0.26	190	R				From: 29-8223 Eaton Ct				NA			NA		08/16/2005
							To: 29-1268 Jeffery Rd									
(8223) Eaton Ct	0.11	20	R				From: Cul-de-Sac				NA			NA		1996
							To: 29-8222 Eaton Park Rd									
(8224) Lamplight Dr	0.05	1100	R				From: 29-8226 Misty Creek Lane				NA			NA		05/06/2002
							To: 29-8225 Tolman Rd									
(8224) Lamplight Dr	0.08	700	R				From: 29-8225 Tolman Rd				NA			NA		05/06/2002
							To: 29-669 Thompson Rd									
(8225) Tolman Rd	0.09	450	R				From: 29-8224 Lamplight Dr				NA			NA		05/06/2002
							To: Cul-de-Sac									
(8226) Misty Creek Lane	0.54	NA					From: 29-669 Thompson Rd				NA			NA		
							To: 29-8227 Paramount Rd									
(8226) Misty Creek Lane	0.04	1700	R				From: 29-8227 Paramount Rd				NA			NA		05/06/2002
							To: 29-8224 Lamplight Dr									
(8226) Misty Creek Lane	0.13	1800	R				From: 29-8224 Lamplight Dr				NA			NA		05/05/2002
							To: 29-6985 Ox Trail									

Virginia Department of Transportation
 Traffic Engineering Division
 2008
 Annual Average Daily Traffic Volume Estimates By Section of Route
 Fairfax Maintenance Area

Route	Length	AADT	QA	4Tire	Bus	-----Truck-----				QC	K Factor	QK	Dir Factor	AAWDT	QW	Year
						2Axle	3+Axle	1Trail	2Trail							
Fairfax County																
(8227) Paramount Rd	0.08	430	R			From: 29-8226 Misty Creek Lane					NA		NA			05/06/2002
						To: Cul-de-Sac										
(8228) Broadrun Dr	0.12	520	R			From: 29-8226 Misty Creek Lane					NA		NA			05/06/2002
						To: Cul-de-Sac										
(8229) Magnolia Ridge Rd	0.13	210	R			From: 29-636 Hooes Rd					NA		NA			11/26/2001
						To: Cul-de-Sac										
(8230) Andrew Forest Way	0.06	80	R			From: Cul-de-Sac					NA		NA			11/27/2001
						To: 29-6081 Triple Ridge Dr										
(8230) Cherry Ridge Rd	0.07	60	R			From: 29-6081 Triple Ridge Dr					NA		NA			11/27/2001
						To: Cul-de-Sac										
(8231) Bayberry Ridge Rd	0.14	1500	R			From: 29-600 Silverbrook Rd					NA		NA			11/27/2001
						To: 29-8239 Copperleaf Lane										
(8231) Bayberry Ridge Rd	0.14	980	R			From: 29-8239 Copperleaf Lane					NA		NA			11/27/2001
						To: 29-8235 Sycamore Ridge Rd										
(8231) Bayberry Ridge Rd	0.19	1000	R			From: 29-8235 Sycamore Ridge Rd					NA		NA			11/27/2001
						To: 29-6081										
(8232) Chestnut Ridge Rd	0.26	390	R			From: 29-8871 Tabor Lane					NA		NA			11/27/2001
						To: 29-8231 Bayberry Ridge Rd										
(8233) Hemlock Ridge Rd	0.06	60	R			From: Cul-de-Sac					NA		NA			11/27/2001
						To: 29-8232 Chestnut Ridge Rd										
(8234) Spruce Ridge Rd	0.04	60	R			From: 29-8231 Bayberry Ridge Rd					NA		NA			11/26/2001
						To: Cul-de-Sac										
(8235) Sycamore Ridge Rd	0.06	110	R			From: 29-8231 Bayberry Ridge Rd					NA		NA			11/26/2001
						To: Cul-de-Sac										
(8236) Elm Ridge Rd	0.10	150	R			From: 29-8240 Walnut Ridge Rd					NA		NA			11/27/2001
						To: Cul-de-Sac										
(8237) Banyon Ridge Rd	0.07	100	R			From: 29-8240 Walnut Ridge Rd					NA		NA			11/27/2001
						To: Cul-de-Sac										
(8238) Copperleaf Ct	0.09	140	R			From: 29-8239 Copperleaf Lane					NA		NA			11/26/2001
						To: Cul-de-Sac										
(8239) Copperleaf Lane	0.20	460	R			From: 29-8231 Bayberry Ridge Rd					NA		NA			11/26/2001
						To: Cul-de-Sac										
(8240) Walnut Ridge Rd	0.24	430	R			From: 29-8232 Chestnut Ridge Rd					NA		NA			11/27/2001
						To: 29-6081										
(8241) Oak Hollow Ct	0.08	110	R			From: Cul-de-Sac					NA		NA			11/27/2001
						To: 29-6081										
(8242) Overlake Ct	0.08	140	R			From: 29-6081					NA		NA			11/27/2001
						To: Cul-de-Sac										

Virginia Department of Transportation
Traffic Engineering Division
2008
Annual Average Daily Traffic Volume Estimates By Section of Route
Fairfax Maintenance Area

Route	Length	AADT	QA	4Tire	Bus	-----Truck-----				QC	K Factor	QK	Dir Factor	AAWDT	QW	Year
						2Axle	3+Axle	1Trail	2Trail							
Fairfax County																
(8243) Jeffrey Ct	0.10	170	R			From: 29-6081					NA		NA			11/27/2001
						To: Cul-de-Sac										
(8244) Little Ridge Lane	0.06	140	R			From: Cul-de-Sac					NA		NA			11/27/2001
						To: 29-6081										
(8245) John Way	0.04	120	R			From: Cul-de-Sac					NA		NA			11/27/2001
						To: 29-8246 Silverline Dr										
(8245) John Way	0.10	NA				From: 29-6081 Triple Ridge Dr					NA		NA			
						To: Cul-de-Sac										
(8245) John Way	0.06	NA				From: Cul-de-Sac					NA		NA			
						To: Cul-de-Sac										
(8246) Silverline Dr	0.03	30	R			From: Dead End					NA		NA			11/27/2001
						To: 29-8245 John Way										
(8247) Cross Chase Ct	0.08	1500	R			From: SR 123 Ox Rd					NA		NA			04/23/2003
						To: 29-8347 Meadow Crossing Way										
(8247) Cross Chase Ct	0.15	1300	R			From: 29-8347 Meadow Crossing Wy					NA		NA			04/23/2003
						To: 29-8336 Cross Chase Circle										
(8247) Cross Chase Ct	0.09	120	R			From: Cul-de-Sac					NA		NA			04/23/2003
						To: Cul-de-Sac										
(8248) Old Burke Lake Rd	0.68	NA				From: 29-2601 Lee St					NA		NA			
						To: Dead End										
(8249) Old Burke Lake Rd	0.23	NA				From: Dead End					NA		NA			
						To: 29-652 Burke Rd										
(8249) Old Burke Lake Rd	0.11	NA				From: Cul-de-Sac					NA		NA			
						To: Cul-de-Sac										
(8250) South Springs Dr	1.30	230	R			From: Begin Loop					NA		NA			08/01/2001
						To: 29-659 Union Mill Rd										
(8251) White Stone Ct	0.13	220	R			From: 29-7935					NA		NA			08/01/2001
						To: Cul-de-Sac										
(8252)	0.05	NA				From: Dead End					NA		NA			
						To: 29-8250 South Springs Dr										
(8253) Deepwood Farm Dr	0.19	140	R			From: Cul-de-Sac					NA		NA			10/11/2000
						To: 29-8250 South Springs Dr										
(8253) Bluestone Place	0.14	160	R			From: Cul-de-Sac					NA		NA			10/11/2000
						To: Cul-de-Sac										
(8254) Bluestone Ct	0.12	200	R			From: 29-8253 Bluestone Place					NA		NA			08/01/2001
						To: Cul-de-Sac										
(8255) Springs Circle	0.18	190	R			From: 29-8250 W; South Springs Dr					NA		NA			08/01/2001
						To: 29-8250 E; South Springs Dr										
(8256) Springs Ct	0.06	110	R			From: Cul-de-Sac					NA		NA			08/01/2001
						To: 29-8255 Springs Circle										

Virginia Department of Transportation
Traffic Engineering Division
2008
Annual Average Daily Traffic Volume Estimates By Section of Route
Fairfax Maintenance Area

Route	Length	AADT	QA	4Tire	Bus	Truck				QC	K Factor	QK	Dir Factor	AAWDT	QW	Year
						2Axle	3+Axle	1Trail	2Trail							
Fairfax County																
(8257) Springhouse Circle	0.32	210	R				From: 29-8250 W; South Springs Dr				NA			NA		08/01/2001
							To: 29-8250 E; South Springs Dr									
(8258) Springhouse Ct	0.11	140	R				From: Cul-de-Sac				NA			NA		08/01/2001
							To: 29-8257 Springhouse Circle									
(8259) Stonehaven Ct	0.11	180	R				From: 29-8250 South Springs Dr				NA			NA		04/24/2003
							To: Cul-de-Sac									
(8260) Bloom Ct	0.08	160	R				From: 29-6759 Dunleigh Dr				NA			NA		01/23/2002
							To: Cul-de-Sac									
(8261) Jerell Ct	0.08	110	R				From: Cul-de-Sac				NA			NA		01/23/2002
							To: 29-6759 Dunleigh Dr									
(8262) Rich Ct	0.04	70	R				From: 29-6759 Dunleigh Dr				NA			NA		01/23/2002
							To: Cul-de-Sac									
(8263) Weetman St	0.06	80	R				From: Cul-de-Sac				NA			NA		01/23/2002
							To: 29-6759 Dunleigh Dr									
(8264) Oak Stone Ct	0.08	60	R				From: Cul-de-Sac				NA			NA		08/01/2001
							To: 29-8250 South Springs Dr									
(8265) Mystic Meadow Way	0.26	430	R				From: Cul-de-Sac				NA			NA		05/08/2002
							To: 29-674 Hunter Mill Rd									
(8266) Old Saybrook Court	0.07	30	R				From: 29-8267 Old Saybrook Way				NA			NA		1996
							To: Cul-de-Sac									
(8267) Old Saybrook Way	0.23	90	R				From: 29-8269 Elmview Pl				NA			NA		1996
							To: Cul-de-Sac									
(8268) Scenic Way	0.28	390	R				From: 29-8269 Elmview Pl				NA			NA		1997
							To: 29-603 Beach Mill Rd									
(8269) Elmview Pl	0.51	70	R				From: 29-8030 Seneca Knoll Dr				NA			NA		1996
							To: Cul-de-Sac									
(8270) Patowmack Dr	0.32	300	R				From: 29-603 Beach Mill Rd				NA			NA		1996
							To: Dead End									
(8271) Patowmack Ct	0.15	NA					From: Cul-de-Sac				NA			NA		
							To: 29-8270									
(8272) Grand Hamptons Dr	0.17	510	R				From: 29-604 Sugarland Rd				NA			NA		05/02/2002
							To: 29-8274 Windsor Hall Way									
(8273) Jonathons Glen Way	0.20	350	R				From: Cul-de-Sac				NA			NA		05/02/2002
							To: Cul-de-Sac									
(8274) Windsor Hall Way	0.32	220	R				From: Dead End				NA			NA		05/08/2002
							To: Cul-de-Sac									
(8275) Northfalls Ct	0.18	250	R				From: SR 7 Leesburg Pike				NA			NA		05/02/2002
							To: Cul-de-Sac									

Virginia Department of Transportation
Traffic Engineering Division
2008
Annual Average Daily Traffic Volume Estimates By Section of Route
Fairfax Maintenance Area

Route	Length	AADT	QA	4Tire	Bus	-----Truck-----				QC	K Factor	QK	Dir Factor	AAWDT	QW	Year
						2Axle	3+Axle	1Trail	2Trail							
Fairfax County																
(8276) Springvale Forest Court	0.22	220	R											NA		05/02/2002
(8277) Windy Hollow Rd	0.72	230	R											NA		05/02/2002
(8278) Windy Hollow Ct	0.15	240	R											NA		05/02/2002
(8279) Allenwood Lane	0.23	260	R											NA		04/16/2002
(8280) Cavalier Woods Lane	0.16	970	R											NA		08/02/2001
(8280) Cavalier Woods Lane	0.03	1000	R											NA		08/02/2001
(8280) Cavalier Woods Lane	0.11	430	R											NA		08/02/2001
(8281) Cavalier Woods Dr	0.08	130	R											NA		08/02/2001
(8281) Cavalier Woods Dr	0.10	150	R											NA		08/02/2001
(8282) Caballero Way	0.07	140	R											NA		08/02/2001
(8283) Jarist Dr	0.10	540	R											NA		08/02/2001
(8283) Jarist Dr	0.10	150	R											NA		08/07/2001
(8284) Jaybird Ct	0.08	130	R											NA		08/02/2001
(8285) Union Mill Rd	0.50	16000	G	99%	1%	0%	0%	0%	0%	C	0.085	F	0.67	18000	G	2008
(8286) Ruddy Duck Rd	0.21	1500	R											NA		05/13/2003
(8287) Trey Lane	0.04	1300	R											NA		04/02/2003
(8287) Trey Lane	0.03	600	R											NA		04/02/2003
(8287) Trey Lane	0.07	340	R											NA		04/02/2003
(8287) Trey Lane	0.05	110	R											NA		04/02/2003
(8288) Lonesome Dove Ct	0.15	110	R											NA		04/02/2003

Virginia Department of Transportation
Traffic Engineering Division
2008
Annual Average Daily Traffic Volume Estimates By Section of Route
Fairfax Maintenance Area

Route	Length	AADT	QA	4Tire	Bus	Truck				QC	K Factor	QK	Dir Factor	AAWDT	QW	Year
						2Axle	3+Axle	1Trail	2Trail							
Fairfax County																
(8289) Green Mallard Ct	0.09	190	R			From: 29-8287 Trey Lane					NA			NA		04/02/2003
						To: Cul-de-Sac										
(8290) Upper Wynnewood Pl	0.32	120	R			From: Cul-de-Sac					NA			NA		1996
						To: 29-669 Bennett Rd										
(8290) Upper Wynnewood Pl	0.08	600	R			From: 29-669 Bennett Rd					NA			NA		06/28/2005
						To: 29-8139 Upper Wynnewood Ct										
(8290) Upper Wynnewood Pl	0.03	250	R			From: 29-8139 Upper Wynnewood Ct					NA			NA		05/15/2002
						To: Dead End										
(8291) Kyler Lane	0.16	30	R			From: 29-10040 Navy Dr					NA			NA		1996
						To: 29-8290 Upper Wynnewood Pl										
(8292) Elliott An Ct	0.07	NA				From: Cul-de-Sac					NA			NA		
						To: 29-8293 Taylor Makenzye Ct										
(8292) Elliott An Ct	0.07	NA				From: 29-8293 Taylor Makenzye Ct					NA			NA		
						To: 29-8382 Cobra Dr										
(8293) Taylor Makenzye Ct	0.13	NA				From: 29-8292 Elliott An Ct					NA			NA		
						To: Cul-de-Sac										
(8294) Amy Way	0.10	NA				From: 29-8382 Cobra Dr					NA			NA		
						To: 29-8295 Jeannie Anna Ct										
(8295) Jeannie Anna Ct	0.14	NA				From: Cul-de-Sac					NA			NA		
						To: 29-8294 Amy Way										
(8295) Jeannie Anna Ct	0.12	NA				From: 29-8294 Amy Way					NA			NA		
						To: Cul-de-Sac										
(8296) Oakton Hills Dr	0.10	260	R			From: 29-672 Vale Rd					NA			NA		05/07/2002
						To: 29-8297 Oakton Hills Ct										
(8296) Oakton Hills Dr	0.21	210	R			From: 29-8297 Oakton Hills Ct					NA			NA		05/07/2002
						To: Cul-de-Sac										
(8297) Oakton Hills Ct	0.11	110	R			From: Cul-de-Sac					NA			NA		05/07/2002
						To: 29-8296 Oakton Hills Dr										
(8298) Hurlingham Lane	0.11	NA				From: Cul-de-Sac					NA			NA		
						To: 29-8393 Tournament Dr										
(8299) Woodland Falls Dr	0.40	160	R			From: 29-717 Utterback Store Rd					NA			NA		1996
						To: Cul-de-Sac										
(8300) Eagle Tavern Way	0.05	10	R			From: Cul-de-Sac					NA			NA		10/06/2000
						To: 29-8580 29-8580 Meherrin Dr										
(8300) Eagle Tavern Way	0.36	190	R			From: 29-8580 Meherrin Dr					NA			NA		04/08/2003
						To: 29-8585 Trillium House Lane										
(8300) Eagle Tavern Way	0.66	290	R			From: 29-8585 Trillium House Lane					NA			NA		04/08/2003
						To: 29-8310 Beckford Way										
(8300) Eagle Tavern Way	0.17	440	R			From: 29-8310 Beckford Way					NA			NA		10/06/2000
						To: 29-8309 McCambell County Line										
						From: 29-8309 McCambell Cluster										
(8300) Eagle Tavern Way	0.14	480	R			From: 29-8309 McCambell Cluster					NA			NA		10/06/2000
						To: 29-8308 Pelhams Trace										

Virginia Department of Transportation
Traffic Engineering Division
2008
Annual Average Daily Traffic Volume Estimates By Section of Route
Fairfax Maintenance Area

Route	Length	AADT	QA	4Tire	Bus	Truck				QC	K Factor	QK	Dir Factor	AAWDT	QW	Year
						2Axle	3+Axle	1Trail	2Trail							
Fairfax County																
(8300) Eagle Tavern Way	0.10	620	R				From: 29-8308 Pelhams Trace				NA			NA		10/06/2000
(8300) Eagle Tavern Way	0.12	1800	R				To: 29-8302 Patrick Ct				NA			NA		07/16/2001
(8300) Eagle Tavern Way	0.12	190	R				From: 29-609 Pleasant Valley Rd				NA			NA		04/08/2003
							To: Cul-de-Sac									
(8301) Ashmere Lane	0.13	110	R				From: 29-8300				NA			NA		07/16/2001
							To: Cul-de-Sac									
(8302) Patrick Ct	0.08	80	R				From: 29-8300				NA			NA		07/16/2001
							To: Cul-de-Sac									
(8303) Wetherburn Ct	0.13	NA					From: Cul-de-Sac				NA			NA		
(8303) Wetherburn Dr	1.14	2500	R				To: 29-609 Pleasant Valley Rd				NA			NA		07/17/2001
							To: End of Loop									
(8304) Barnesdale Path	0.25	280	R				From: Cul-de-Sac				NA			NA		07/16/2001
							To: Cul-de-Sac									
(8305) Woodmere Pl	0.12	120	R				From: 29-8303 Wetherburn Dr				NA			NA		07/17/2001
							To: Cul-de-Sac									
(8306) Bromfield Trace	0.09	120	R				From: 29-8305 Woodmere Pl				NA			NA		07/17/2001
							To: Cul-de-Sac									
(8307) Stratton Major Ct	0.15	200	R				From: 29-8303				NA			NA		07/16/2001
							To: Cul-de-Sac									
(8308) Pelhams Trace	0.30	310	R				From: 29-8300				NA			NA		07/16/2001
							To: 29-8309 McCambell Cluster									
(8309) McCambell Cluster	0.11	260	R				From: 29-8300				NA			NA		07/16/2001
							To: 29-8310 Beckford Way									
(8309) McCambell Cluster	0.12	30	R				From: 29-8310 Beckford Way				NA			NA		10/06/2000
							To: 29-8308 Pelhams Trace									
(8309) McCambell Cluster	0.05	70	R				From: 29-8308 Pelhams Trace				NA			NA		04/08/2003
							To: Cul-de-Sac									
(8310) Beckford Way	0.07	250	R				From: 29-8311 Smiths Trace				NA			NA		07/16/2001
							To: 29-8300									
(8310) Beckford Way	0.06	110	R				From: 29-8300				NA			NA		10/06/2000
							To: 29-8309 McCambell Cluster									
(8311) Smiths Trace	0.10	90	R				From: Dead End				NA			NA		10/06/2000
							To: 29-8310 Beckford Way									
(8311) Smiths Trace	0.18	90	R				From: 29-8310 Beckford Way				NA			NA		10/06/2000
							To: 29-8580									
(8312) Deer Pond Ct	0.06	130	R				From: Cul-de-Sac				NA			NA		04/14/2003
							To: 29-8028 Deer Pond Rd									

Virginia Department of Transportation
Traffic Engineering Division
2008
Annual Average Daily Traffic Volume Estimates By Section of Route
Fairfax Maintenance Area

Route	Length	AADT	QA	4Tire	Bus	-----Truck-----				QC	K Factor	QK	Dir Factor	AAWDT	QW	Year
						2Axle	3+Axle	1Trail	2Trail							
Fairfax County																
(8313) Mariah Ct	0.16	NA					From: 29-657 Walney Rd				NA			NA		
							To: Cul-de-Sac									
(8314) Vine Cottage Dr	0.07	140	R				From: 29-8580				NA			NA		07/16/2001
							To: 29-8300									
(8314) Vine Cottage Dr	0.13	130	R				From: Cul-de-Sac				NA			NA		04/08/2003
							To: Cul-de-Sac									
(8315) Old Nursery Ct	0.04	40	R				From: 29-7703 Leighfield Valley Dr				NA			NA		04/10/2003
							To: Cul-de-Sac									
(8316) Lewis Mill Way	0.26	1300	R				From: 29-7703 Leighfield Valley Dr				NA			NA		04/10/2003
							To: 29-8932 Autumn Glory Way									
(8317) Ferrara Ct	0.04	50	R				From: 29-7703 Leighfield Valley Dr				NA			NA		04/10/2003
							To: Cul-de-Sac									
(8318) Virginia Chase Dr	0.10	120	R				From: Cul-de-Sac				NA			NA		07/16/2001
							To: 29-8319 Virginia Chase Ct									
(8318) Virginia Chase Dr	0.03	NA					From: 29-620 Braddock Rd				NA			NA		
							To: Cul-de-Sac									
(8319) Virginia Chase Ct	0.06	50	R				From: Cul-de-Sac				NA			NA		06/18/2001
							To: 29-8318 Virginia Chase Dr									
(8320) Barros Dr	0.24	90	R				From: 29-969 SOUTH				NA			NA		10/06/2000
							To: 29-969 NORTH									
(8321) Silverthorn Rd	0.04	1000	R				From: 29-600 Silverbrook Rd				NA			NA		04/24/2003
							To: 29-8324 Argent Circle									
(8321) Silverthorn Rd	0.12	50	R				From: Cul-de-Sac				NA			NA		10/06/2000
							To: Cul-de-Sac									
(8322) Silvercreek Ct	0.05	100	R				From: Cul-de-Sac				NA			NA		11/15/2001
							To: 29-8324 Argent Circle									
(8323) Argent Ct	0.11	120	R				From: Cul-de-Sac				NA			NA		11/15/2001
							To: 29-8324 Argent Circle									
(8324) Argent Circle	0.72	130	R				From: Cul-de-Sac				NA			NA		10/06/2000
							To: Begin Loop									
(8324) Argent Circle	0.37	640	R				From: End Loop				NA			NA		11/15/2001
							To: SR 123 Ox Rd									
(8325) Crosspointe Dr	0.92	3600	R				From: SR 123 Ox Rd				NA			NA		11/15/2001
							To: 29-600 Silverbrook Rd									
(8325) Crosspointe Dr	0.03	3500	R				From: 29-600 Silverbrook Rd				NA			NA		11/15/2001
							To: 29-8324 Argent Circle									
(8325) Crosspointe Dr	0.09	110	R				From: Cul-de-Sac				NA			NA		11/15/2001
							To: Cul-de-Sac									
(8326) Westpointe Dr	0.26	NA					From: Cul-de-Sac				NA			NA		
							To: 29-8325 W, Crosspointe Dr									

Virginia Department of Transportation
 Traffic Engineering Division
 2008
 Annual Average Daily Traffic Volume Estimates By Section of Route
 Fairfax Maintenance Area

Route	Length	AADT	QA	4Tire	Bus	-----Truck-----				QC	K Factor	QK	Dir Factor	AAWDT	QW	Year
						2Axle	3+Axle	1Trail	2Trail							
Fairfax County																
(8326) Chase Glen Circle	1.03	280	R			From: 29-8325 W, Crosspointe Dr					NA			NA		10/11/2000
						To: 29-8325 E, Crosspointe Dr										
(8327) Signal Pointe Way	0.10	100	R			From: 29-8326					NA			NA		11/15/2001
						To: Cul-de-Sac										
(8328) Eagle Glen Terrace	0.27	390	R			From: 29-8325					NA			NA		11/15/2001
						To: Cul-de-Sac										
(8329) Lake Mist Way	0.13	200	R			From: 29-8325					NA			NA		11/15/2001
						To: Cul-de-Sac										
(8330) Lake Mist Ct	0.08	120	R			From: Cul-de-Sac					NA			NA		11/15/2001
						To: 29-8329 Lake Mist Way										
(8331) Crosslake Dr	0.25	200	R			From: 29-8325					NA			NA		11/15/2001
						To: 29-8665 Gauge Dr										
(8332) Lake Crest Terrace	0.13	170	R			From: Cul-de-Sac					NA			NA		11/15/2001
						To: 29-8325										
(8333) Glen Eagles Lane	0.10	50	R			From: Cul-de-Sac					NA			NA		10/11/2000
						To: 29-8325										
(8334) Weatherly Way	0.10	1100	R			From: SR 123 Ox Rd					NA			NA		11/26/2001
						To: 29-8336 Cross Chase Circle										
(8334) Weatherly Way	0.09	140	R			From: 29-8335 Adams Chase Circle					NA			NA		11/26/2001
						To: Cul-de-Sac										
(8334) Weatherly Way	0.05	120	R			From: Cul-de-Sac					NA			NA		11/16/2001
						To: Dead End										
(8335) Adams Chase Circle	0.03	100	R			From: 29-8334 Weatherly Way					NA			NA		11/16/2001
						To: 29-8334 Weatherly Way										
(8336) Cross Chase Circle	0.09	960	R			From: 29-8337					NA			NA		11/26/2001
						To: 29-8338 Wood Spice Lane										
(8336) Cross Chase Circle	0.23	820	R			From: 29-8339 Southpointe Lane					NA			NA		11/26/2001
						To: Dead End; Gap										
(8336) Cross Chase Circle	0.22	30	R			From: 29-8608 Chase Pointe Way					NA			NA		10/03/2000
						To: 29-8247 Cross Chase Ct										
(8337) Meadowcreek Lane	0.10	140	R			From: Cul-de-Sac					NA			NA		11/16/2001
						To: 29-8336 Cross Chase Circle										
(8338) Wood Spice Lane	0.14	130	R			From: Cul-de-Sac					NA			NA		11/16/2001
						To: 29-8336 Cross Chase Circle										

Virginia Department of Transportation
Traffic Engineering Division
2008
Annual Average Daily Traffic Volume Estimates By Section of Route
Fairfax Maintenance Area

Route	Length	AADT	QA	4Tire	Bus	-----Truck-----				QC	K Factor	QK	Dir Factor	AAWDT	QW	Year
						2Axle	3+Axle	1Trail	2Trail							
Fairfax County																
(8339) Southpointe Lane	0.07	80	R								NA			NA		11/16/2001
(8340) Quail Pointe Lane	0.08	140	R								NA			NA		11/15/2001
(8341) Heron Pond Lane	0.10	160	R								NA			NA		11/15/2001
(8342) Eagle Trace	0.13	180	R								NA			NA		11/15/2001
(8343) Mallard View	0.13	180	R								NA			NA		11/15/2001
(8344) Foxhall Terrace	0.26	120	R								NA			NA		11/15/2001
(8345) Larkview Lane	0.27	90	R								NA			NA		11/15/2001
(8345) Larkview Terrace	0.07	440	R								NA			NA		11/15/2001
(8346) Woodwren Lane	0.14	230	R								NA			NA		11/15/2001
(8346) Woodwren Terrace	0.05	90	R								NA			NA		10/06/2000
(8347) Meadow Crossing Way	0.22	1200	R								NA			NA		11/15/2001
(8347) Meadow Crossing Way	0.12	1200	R								NA			NA		04/24/2003
(8348) Meadow Edge Terrace	0.18	240	R								NA			NA		11/15/2001
(8349) Upperridge Dr	0.18	6900	R								NA			NA		04/15/2002
(8349) Upperridge Dr	0.07	NA									NA			NA		
(8350) New Braddock Rd	0.43	4100	G	98%	1%	1%	0%	0%	0%	C	0.121	F	0.517	4400	G	2008
(8350) New Braddock Rd	0.26	11000	F	98%	1%	1%	0%	0%	0%	C	0.11	F		11000	F	2008
(8351) Centewood Dr	0.26	NA									NA			NA		
(8351) Centewood Dr	0.82	14000	G	99%	0%	0%	0%	0%	0%	C	0.099	F	0.615	15000	G	2008
(8352) Field Encampment Rd	0.64	610	R								NA			NA		10/06/2000

Virginia Department of Transportation
 Traffic Engineering Division
 2008
 Annual Average Daily Traffic Volume Estimates By Section of Route
 Fairfax Maintenance Area

Route	Length	AADT	QA	4Tire	Bus	Truck				QC	K Factor	QK	Dir Factor	AAWDT	QW	Year
						2Axle	3+Axle	1Trail	2Trail							
Fairfax County																
(8353) Drill Field Ct	0.15	210	R								NA			NA		10/06/2000
(8354) Flag Staff Ct	0.12	180	R								NA			NA		10/06/2000
(8355) Bunkers Ct	0.29	130	R								NA			NA		08/06/2001
(8356) Confederate Ridge Lane	0.26	1400	R								NA			NA		04/15/2002
(8357) General Lee Dr	0.16	70	R								NA			NA		04/09/2003
(8358) Top Sergeant Lane	0.09	150	R								NA			NA		10/06/2000
(8359) Old Centreville Rd	0.33	NA									NA			NA		
(8360) Flamborough Rd	0.44	1600	R								NA			NA		04/09/2003
(8361) Compton Heights Circle	0.04	870	R								NA			NA		07/30/2001
(8361) Compton Heights Circle	0.05	340	R								NA			NA		07/30/2001
(8361) Compton Heights Circle	0.40	550	R								NA			NA		07/30/2001
(8362) Compton Heights Ct	0.10	170	R								NA			NA		10/03/2000
(8362) Marleigh Lane	0.12	200	R								NA			NA		10/03/2000
(8363) Marleigh Ct	0.05	90	R								NA			NA		07/30/2001
(8364) Noble Rock Ct	0.08	190	R								NA			NA		07/30/2001
(8364) Noble Rock Ct	0.07	120	R								NA			NA		07/30/2001
(8365) Laurel Rock Dr	0.23	1100	R								NA			NA		08/06/2001
(8365) Laurel Rock Dr	0.15	1000	R								NA			NA		08/06/2001
(8366) Laurel Rock Ct	0.23	350	R								NA			NA		08/06/2001
(8367) Rock Brook Dr	0.06	160	R								NA			NA		05/13/2003

Virginia Department of Transportation
Traffic Engineering Division
2008
Annual Average Daily Traffic Volume Estimates By Section of Route
Fairfax Maintenance Area

Route	Length	AADT	QA	4Tire	Bus	Truck				QC	K Factor	QK	Dir Factor	AAWDT	QW	Year
						2Axle	3+Axle	1Trail	2Trail							
Fairfax County																
(8367) Rock Brook Dr	0.14	1300	R				From: 29-7997; 29-7998					NA		NA		08/06/2001
(8367) Rock Brook Dr	0.07	720	R				To: 29-8368 Rock Still Ct					NA		NA		08/06/2001
(8368) Rock Still Ct	0.05	110	R				From: 29-8366; 29-8369					NA		NA		08/06/2001
(8369) Rock Fall Ct	0.15	240	R				To: Cul-de-Sac					NA		NA		08/06/2001
(8370) Lewis Knolls Dr	0.15	480	R				From: 29-674 Hunter Mill Rd					NA		NA		06/28/2005
(8371) Remington Rd	0.18	570	R				To: 29-8371 Remington Rd					NA		NA		06/18/2002
(8372) Greenwood Pl	0.22	240	R				From: Dead End					NA		NA		06/18/2002
(8373) Castlewood Lane	0.07	110	R				To: 29-8372 Greenwood Pl					NA		NA		1997
(8374) Welbourne Ct	0.07	300	R				From: Cul-de-Sac					NA		NA		05/07/2002
(8374) Welbourne Ct	0.04	180	R				To: Cul-de-Sac					NA		NA		1997
(8374) Welbourne Ct	0.07	60	R				From: 29-784					NA		NA		1997
(8375) Rutherford Ct	0.06	60	R				To: 29-8375 Rutherford Ct					NA		NA		1997
(8376) Cedar Lakes Dr	0.20	1800	R				From: Cul-de-Sac					NA		NA		05/13/2003
(8377) Dara Lane	0.11	NA					To: 29-608 West Ox Rd					NA		NA		
(8378) Rainbow Rd	0.07	190	R				From: Dead End					NA		NA		
(8379) Gables Lane	0.14	370	R				To: 29-676 Towlston Rd					NA		NA		05/06/2002
(8380) Scotsmore Way	0.55	NA					From: 29-851 Horse Shoe Dr					NA		NA		
(8381) Glen Taylor Lane	0.63	160	R				To: Cul-de-Sac					NA		NA		1996
(8382) Cobra Dr	0.07	90	R				From: Cul-de-Sac					NA		NA		1996
(8382) Cobra Dr	0.06	120	R				To: 29-6651 Kinross Cir					NA		NA		1996
							From: Cul-de-Sac					NA		NA		
							To: 29-8292 Elliott An Ct					NA		NA		

Virginia Department of Transportation
Traffic Engineering Division
2008
Annual Average Daily Traffic Volume Estimates By Section of Route
Fairfax Maintenance Area

Route	Length	AADT	QA	4Tire	Bus	-----Truck-----				QC	K Factor	QK	Dir Factor	AAWDT	QW	Year
						2Axle	3+Axle	1Trail	2Trail							
Fairfax County																
(8382) Cobra Dr	0.13	3400	R			From: 29-8292 Elliott An Ct					NA			NA		06/28/2005
(8382) Cobra Dr	0.14	2200	R			From: 29-8294 Amy Way					NA			NA		06/28/2005
						To: 29-668 McLearn Rd										
(8383) Hughsmith Way	0.07	200	R			From: 29-6651 Kinross Cir					NA			NA		1996
						To: 29-8384 Hughsmith Ct										
(8384) Hughsmith Ct	0.05	90	R			From: Cul-de-Sac					NA			NA		1996
(8384) Hughsmith Ct	0.06	100	R			From: 29-8383 Hughsmith Way					NA			NA		1995
						To: Cul-de-Sac										
(8385) Caroline Ct	0.20	230	R			From: Cul-de-Sac					NA			NA		1996
						To: 29-8380 Scotsmore Way										
(8386) Mother Well Ct	0.37	990	R			From: Cul-de-Sac					NA			NA		05/14/2002
						To: Cul-de-Sac										
(8387) Rustic Rail Lane	0.13	600	R			From: 29-3891 Oak Valley Dr					NA			NA		05/06/2002
						To: Cul-de-Sac										
(8388) Doveton Circle	0.08	230	R			From: Cul-de-Sac					NA			NA		05/06/2002
						To: 29-851 Horse Shoe Dr										
(8389) Ashgrove Plantation Cir	0.12	150	R			From: Dead End					NA			NA		05/13/2002
						To: 29-851 Horse Shoe Dr										
(8390) Metrotech Dr	0.47	270	R			From: 29-657 Centreville Rd					NA			NA		05/02/2002
						To: End State Maintenance										
(8391) Timmark Ct	0.07	170	R			From: Cul-de-Sac					NA			NA		1996
						To: 29-3891 Oak Valley Dr										
(8392) Colts Brook Dr	0.10	1400	R			From: 29-665 Fox Mill Rd					NA			NA		06/28/2005
(8392) Colts Brook Dr	0.09	1200	R			From: 29-8394 Old Club Lane					NA			NA		06/28/2005
(8392) Colts Brook Dr	0.09	1300	R			From: 29-6373 Thunder Chase Dr					NA			NA		06/28/2005
(8392) Colts Brook Dr	0.05	1400	R			From: 29-8393 Tournament Dr					NA			NA		06/28/2005
						To: 29-5320 Sunrise Valley Dr										
(8393) Tournament Dr	0.26	NA				From: Cul-de-Sac					NA			NA		
						To: 29-8392 Colts Brook Dr										
(8394) Old Club Lane	0.04	NA				From: 29-8392 Colts Brook Dr					NA			NA		
						To: Cul-de-Sac										
(8395) Mason Mill Ct	0.11	NA				From: Cul-de-Sac					NA			NA		
						To: 29-6251 Powells Tavern Pl										
(8395) Mason Mill Ct	0.06	530	R			From: 29-6251 Powells Tavern Pl					NA			NA		07/18/2005
						To: 29-8396 Cross Hollow Ct										

Virginia Department of Transportation
Traffic Engineering Division
2008
Annual Average Daily Traffic Volume Estimates By Section of Route
Fairfax Maintenance Area

Route	Length	AADT	QA	4Tire	Bus	-----Truck-----				QC	K Factor	QK	Dir Factor	AAWDT	QW	Year
						2Axle	3+Axle	1Trail	2Trail							
Fairfax County																
(8395) Mason Mill Ct	0.24	960	R			From: 29-8396 Cross Hollow Ct					NA			NA		06/28/2005
						To: 29-8397 Browns Mill Ct										
(8396) Cross Hollow Ct	0.07	110	R			From: Cul-de-Sac					NA			NA		1996
						To: 29-8395										
(8397) Browns Mill Ct	0.07	80	R			From: Cul-de-Sac					NA			NA		1996
						To: 29-6827 Browns Mill Dr										
(8397) Browns Mill Ct	0.12	270	R			From: 29-8395					NA			NA		07/18/2005
						To: 29-8395										
(8397) Browns Mill Ct	0.06	240	R			From: Cul-de-Sac					NA			NA		05/02/2002
						To: Cul-de-Sac										
(8398) Sherlin Lane	0.44	200	R			From: Cul-de-Sac					NA			NA		05/02/2002
						To: Cul-de-Sac										
(8399) Branton Lane	0.07	49	R			From: 29-8398 Sherlin Lane					NA			NA		05/02/2002
						To: Dead End										
(8400) Woodfield Estates Dr	0.09	NA				From: 29-613 Van Dorn St					NA			NA		
						To: Dead End										
(8401) Curtice Farm Dr	0.08	240	R			From: 29-8228 Broadrun Dr					NA			NA		05/06/2002
						To: Cul-de-Sac										
(8402) Powdermill Lane	0.18	350	R			From: Cul-de-Sac					NA			NA		05/02/2002
						To: 29-8387 Rustic Rail Lane										
(8403) Gold Dust Ct	0.03	NA				From: 29-8402 Powdermill Lane					NA			NA		
						To: Dead End										
(8404) Rolling Spring Ct	0.10	NA				From: Cul-de-Sac					NA			NA		
						To: 29-777 Center Rd										
(8405) Yellow Poplar Dr	0.16	460	R			From: Cul-de-Sac					NA			NA		05/05/2003
						To: 29-3738 Doyle Lane										
(8406) Juglan Ct	0.06	90	R			From: Cul-de-Sac					NA			NA		05/05/2003
						To: 29-8405 Yellow Poplar Dr										
(8407) Claybank Lane	0.06	120	R			From: Cul-de-Sac					NA			NA		05/05/2003
						To: 29-8405 Yellow Poplar Dr										
(8409) Backlick Woods Ct	0.09	110	R			From: Cul-de-Sac					NA			NA		05/12/2003
						To: 29-822 Woodland Dr										
(8410) Park Meadow Dr	0.60	NA				From: 29-6755 Westfields Blvd					NA			NA		
						To: 29-8411 Newbrook Dr										
(8411) Newbrook Dr	0.59	NA				From: 29-8410 Park Meadow Dr					NA			NA		
						To: 29-6755 Westfields Blvd										
(8412) Hartwood Lane	0.08	1100	R			From: 29-658 Compton Rd					NA			NA		04/02/2003
						To: 29-8413 Stone Chase Way										

Virginia Department of Transportation
Traffic Engineering Division
2008
Annual Average Daily Traffic Volume Estimates By Section of Route
Fairfax Maintenance Area

Route	Length	AADT	QA	4Tire	Bus	Truck				QC	K Factor	QK	Dir Factor	AAWDT	QW	Year
						2Axle	3+Axle	1Trail	2Trail							
Fairfax County																
(8412) Hartwood Lane	0.15	920	R			From: 29-8413 Stone Chase Way					NA			NA		04/02/2003
(8412) Hartwood Lane	0.20	130	R			To: 29-8414 Hart Forest Dr					NA			NA		04/02/2003
						From: Cul-de-Sac										
(8413) Stone Chase Way	0.10	120	R			To: Cul-de-Sac					NA			NA		04/02/2003
(8413) Stone Chase Way	0.15	110	R			From: 29-8412 Hartwood Lane					NA			NA		04/02/2003
						To: Cul-de-Sac										
(8414) Hart Forest Dr	0.07	100	R			From: Cul-de-Sac					NA			NA		04/02/2003
(8414) Hart Forest Dr	0.16	1100	R			To: 29-8412 Hartwood Lane					NA			NA		04/02/2003
						To: 29-8617 Bay Valley Lane										
(8415) Hartwood Ct	0.13	190	R			From: 29-8412 Hartwood Lane					NA			NA		04/02/2003
						To: Cul-de-Sac										
(8416) Picket Oaks Rd	0.47	640	R			From: Cul-de-Sac					NA			NA		04/02/2003
						To: 29-10043										
(8417) Guard Mount Ct	0.11	120	R			From: Cul-de-Sac					NA			NA		04/02/2003
						To: 29-8416 Picket Oaks Rd										
(8418) Blue Gray Lane	0.16	1500	R			From: 29-7784					NA			NA		04/02/2003
						To: Cul-de-Sac										
(8419) Belle Haven Meadows C	0.08	120	R			From: Cul-de-Sac					NA			NA		06/02/2003
						To: Cul-de-Sac										
(8420) View Lane	0.29	2100	R			From: 29-8424					NA			NA		05/20/2003
						To: 29-613 Beulah St										
(8421) Morning Glen Lane	0.13	290	N			From: Cul-de-Sac					NA			NA		05/20/2003
(8421) Morning Glen Lane	0.09	290	R			To: 29-8420 View Lane					NA			NA		05/20/2003
						To: Cul-de-Sac										
(8422) Old Coach Ct	0.06	130	R			From: Cul-de-Sac					NA			NA		05/20/2003
						To: 29-8421										
(8423) Bold Lion Lane	0.13	350	R			From: Cul-de-Sac					NA			NA		05/20/2003
						To: 29-8420 View Lane										
(8424) Morning View Lane	1.08	3700	G			From: Cul-de-Sac					0.142	F	0.59	3700	G	2008
						To: 29-613 Beulah St										
(8425) Thomas Grant Dr	0.26	290	R			From: Cul-de-Sac					NA			NA		05/20/2003
						To: 29-8424 Morning View Lane										
(8426) John Thomas Dr	0.20	590	R			From: Cul-de-Sac					NA			NA		05/20/2003
						To: 29-8424										
(8427) Patrician Woods Ct	0.14	NA				From: 29-674 Springvale Rd					NA			NA		
						To: Dead End										

Virginia Department of Transportation
Traffic Engineering Division
2008
Annual Average Daily Traffic Volume Estimates By Section of Route
Fairfax Maintenance Area

Route	Length	AADT	QA	4Tire	Bus	Truck				QC	K Factor	QK	Dir Factor	AAWDT	QW	Year
						2Axle	3+Axle	1Trail	2Trail							
Fairfax County																
(8428) Chamberlain Dr	0.14	NA														
(8429) Chamberlain Woods W	0.12	NA														
(8430) Morning Ride Circle	0.52	1200		R												05/20/2003
(8431) Old Marsh Lane	0.08	190		R												05/20/2003
(8432) Old Parsonage Ct	0.06	330		R												05/20/2003
(8433) Morning Ride Ct	0.08	270		R												05/20/2003
(8434) Ashby Manor Pl	0.09	90		R												05/19/2003
(8435) Chadsworth Ct	0.17	NA														
(8436) Justin Rd	0.13	130		R												05/21/2003
(8437) Purks Ct	0.11	150		R												05/21/2003
(8438) Old Vernon Ct	0.20	250		R												05/21/2003
(8439) Mission Ct	0.18	210		R												05/19/2003
(8440) Donegal Lane	0.41	NA														
(8441) Water Pointe Lane	0.32	NA														
(8442) Ballyshannon Ct	0.10	120		R												05/19/2003
(8443) Mullingar Ct	0.06	110		R												05/19/2003
(8444) Water Pointe Circle	0.05	NA														
(8445) Anderson Lane	0.15	NA														
(8446) Seatrend Way	0.35	3000		R												05/12/2003

Virginia Department of Transportation
Traffic Engineering Division
2008
Annual Average Daily Traffic Volume Estimates By Section of Route
Fairfax Maintenance Area

Route	Length	AADT	QA	4Tire	Bus	Truck				QC	K Factor	QK	Dir Factor	AAWDT	QW	Year
						2Axle	3+Axle	1Trail	2Trail							
Fairfax County																
(8447) Timbercreek Trail	0.18	NA														
(8448) Barbmor Ct	0.24	340	R													05/19/2003
(8449) Wherside St	0.08	4500	R													07/10/2001
(8450) Fairfax Hunt Rd	0.44	650	R													07/10/2001
(8451) Stallion Chase Ct	0.07	70	R													09/18/2000
(8452) Saddle Horse Pl	0.06	60	R													07/10/2001
(8453) Fox Run	0.09	80	R													09/18/2000
(8453) Fox Run	0.12	140	R													08/27/2001
(8453) Fox Run	0.09	70	R													09/18/2000
(8454) Fox Hunter Pl	0.06	70	R													08/27/2001
(8455) Goolsby Way	0.13	NA														
(8456) Blue Topaz Lane	0.42	NA														
(8457) Willard Rd	0.68	14000	G	96%	1%	2%	0%	1%	0%	F	0.095	F	0.58	15000	G	2008
(8457) Willard Rd	0.29	26000	G	96%	1%	2%	0%	1%	0%	C	0.088	F	0.506	28000	G	2008
(8458) Singer Ct	0.08	1300	R													04/02/2003
(8459) Southgate Pl	0.08	1700	R													04/02/2003
(8460) Stonecroft Blvd	0.11	NA														
(8460) Stonecroft Blvd	1.28	26000	G	96%	1%	1%	1%	0%	0%	C	NA			28000	G	2008
(8460) Stonecroft Blvd	1.11	12000	G	96%	1%	1%	1%	0%	0%	F	NA			14000	G	2008
(8461) Conference Center Dr	2.24	6100	R													08/02/2001

Virginia Department of Transportation
Traffic Engineering Division
2008
Annual Average Daily Traffic Volume Estimates By Section of Route
Fairfax Maintenance Area

Route	Length	AADT	QA	4Tire	Bus	Truck				QC	K Factor	QK	Dir Factor	AAWDT	QW	Year
						2Axle	3+Axle	1Trail	2Trail							
Fairfax County																
(8462) Parkstone Dr	0.25	1300	R								NA			NA		08/02/2001
(8463) High Grove Hills Lane	0.06	260	R								NA			NA		04/14/2003
(8463) High Grove Hills Lane	0.08	70	R								NA			NA		04/14/2003
(8464) Elliston Ct	0.05	60	R								NA			NA		04/14/2003
(8465) Fox Meadow Ct	0.08	50	R								NA			NA		04/14/2003
(8466) British Manor Ct	0.12	120	R								NA			NA		04/14/2003
(8467) Heathrow Lane	0.16	NA									NA			NA		
(8467) Heathrow Lane	0.10	420	R								NA			NA		04/14/2003
(8467) Heathrow Lane	0.06	60	R								NA			NA		04/14/2003
(8468) Highbourne Lane	0.06	260	R								NA			NA		04/14/2003
(8468) Highbourne Lane	0.15	170	R								NA			NA		04/14/2003
(8469) Portage Pl	0.09	80	R								NA			NA		04/14/2003
(8469) Portage Pl	0.07	90	R								NA			NA		04/14/2003
(8470) Country Ridge Lane	0.21	120	R								NA			NA		1997
(8471) Blair Ridge Rd	0.25	550	R								NA			NA		05/15/2002
(8472) Ridgewell Ct	0.07	40	R								NA			NA		1997
(8473) Ladues End Lane	0.31	NA									NA			NA		
(8474)	0.18	NA									NA			NA		
(8475) Little Ox Rd	1.56	NA									NA			NA		
(8476) Hamlet Hill Ct	0.09	120	R								NA			NA		08/06/2001

Virginia Department of Transportation
Traffic Engineering Division
2008
Annual Average Daily Traffic Volume Estimates By Section of Route
Fairfax Maintenance Area

Route	Length	AADT	QA	4Tire	Bus	Truck				QC	K Factor	QK	Dir Factor	AAWDT	QW	Year
						2Axle	3+Axle	1Trail	2Trail							
Fairfax County																
(8477) Ashleigh Ct	0.09	110	R				From: 29-7886 Ashleigh Rd				NA			NA		08/06/2001
							To: Cul-de-Sac									
(8478) Heatherford Pl	0.13	380	R				From: 29-7886 W; Ashleigh Rd				NA			NA		08/07/2001
							To: 29-8479 Heatherford Ct									
(8478) Heatherford Pl	0.14	420	R				From: 29-8479 Heatherford Ct				NA			NA		08/07/2001
							To: 29-7886 E; Ashleigh Rd									
(8479) Heatherford Ct	0.07	100	R				From: 29-8478 Heatherford Pl				NA			NA		08/06/2001
							To: Cul-de-Sac									
(8480) Chalkstone Way	0.18	230	R				From: 29-7888 Hampton Forest Ct				NA			NA		08/07/2001
							To: 29-7886 Ashleigh Rd									
(8481) Chalkstone Ct	0.06	110	R				From: Cul-de-Sac				NA			NA		08/07/2001
							To: 29-8480 Chalkstone Way									
(8482) Ashton Oaks Dr	0.23	460	R				From: 29-7885 Hampton Forest Way				NA			NA		08/07/2001
							To: 29-7886 Ashleigh Rd									
(8483) Brandermill Ct	0.07	90	R				From: Cul-de-Sac				NA			NA		08/06/2001
							To: 29-7885 Hampton Forest Way									
(8484) Ashton Oaks Ct	0.10	110	R				From: Cul-de-Sac				NA			NA		08/06/2001
							To: 29-8482 Ashton Oaks Dr									
(8485) Honey Brook Ct	0.06	80	R				From: 29-8482 Ashton Oaks Dr				NA			NA		08/06/2001
							To: Cul-de-Sac									
(8487) Hamlet Hill Way	0.06	440	R				From: 29-7886 Ashleigh Rd				NA			NA		08/07/2001
							To: 29-8476 Hamlet Hill Ct									
(8487) Hamlet Hill Way	0.05	90	R				From: 29-8476 Hamlet Hill Ct				NA			NA		08/06/2001
							To: Cul-de-Sac									
(8488) Kentstone Way	0.07	860	R				From: 29-7886 Ashleigh Rd				NA			NA		08/07/2001
							To: 29-7886 Ashleigh Rd									
(8489) Chestermill Dr	0.22	300	R				From: Cul-de-Sac				NA			NA		08/06/2001
							To: 29-7885 Hampton Forest Way									
(8489) Chestermill Ct	0.06	NA					From: 29-7885 Hampton Forest Way				NA			NA		
							To: Cul-de-Sac									
(8490) Braddock Farms Way	0.18	460	R				From: Cul-de-Sac				NA			NA		08/08/2001
							To: 29-620; 29-7868									
(8491) Braddock Farms Ct	0.13	110	R				From: 29-8490 Braddock Farms Way				NA			NA		08/06/2001
							To: Cul-de-Sac									
(8492) Old Plains Rd	0.10	500	R				From: Cul-de-Sac				NA			NA		05/15/2002
							To: 29-7100 Fairfax County Pkwy									
(8493) Freehill Lane	0.25	410	R				From: Dead End				NA			NA		05/15/2002
							To: 29-8492 Old Plains Rd									

Virginia Department of Transportation
Traffic Engineering Division
2008
Annual Average Daily Traffic Volume Estimates By Section of Route
Fairfax Maintenance Area

Route	Length	AADT	QA	4Tire	Bus	Truck				QC	K Factor	QK	Dir Factor	AAWDT	QW	Year
						2Axle	3+Axle	1Trail	2Trail							
Fairfax County																
(8494) Plow Ct	0.07	130	R				From: 29-7886 Ashleigh Rd				NA		NA			08/06/2001
							To: Cul-de-Sac									
(8495) Anvil Ct	0.14	190	R				From: Cul-de-Sac				NA		NA			08/06/2001
							To: 29-8497 Lake Normandy Lane									
(8496) Lake Normandy Ct	0.13	200	R				From: Cul-de-Sac				NA		NA			08/06/2001
							To: 29-8497 Lake Normandy Lane									
(8497) Lake Normandy Lane	0.28	1200	R				From: 29-7886 Ashleigh Rd				NA		NA			08/07/2001
							To: Dead End									
(8498) Harrow Lane	0.21	290	R				From: Cul-de-Sac				NA		NA			08/06/2001
							To: Dead End									
(8499) Tractor Lane	0.37	710	R				From: 29-7886 Ashleigh Rd				NA		NA			08/07/2001
							To: Dead End									
(8500) Landmark Mews Dr	0.08	NA					From: Dead End				NA		NA			
							To: WCL Alexandria									
(8501) Stephanie Marie Dr	0.08	210	R				From: Dead End				NA		NA			05/14/2002
							To: 29-695; 29-3227									
(8502) Fountain Dr	0.42	NA					From: 29-6363 New Dominion Pkwy				NA		NA			
							To: 29-606 Baron Cameron Ave									
(8503) Aldbury Ct	0.07	NA					From: Cul-de-Sac				NA		NA			
							To: 29-8061 Aldbury Way									
(8505) Holly Bush Way	0.09	500	R				From: 29-3487 Hillsman St				NA		NA			06/18/2002
							To: 29-8506 Holly Manor Dr									
(8506) Holly Manor Dr	0.39	160	R				From: Cul-de-Sac				NA		NA			06/18/2002
							To: 29-703 Shreve Rd									
(8507) Bent Oak Ct	0.06	NA					From: 29-8506 Holly Manor Dr				NA		NA			
							To: Cul-de-Sac									
(8508) Upland Woods Dr	0.07	80	R				From: 29-887 Upland Dr				NA		NA			05/19/2003
							To: Cul-de-Sac									
(8509) Outpost Ct	0.15	NA					From: 29-8416 Picket Oaks Rd				NA		NA			
							To: Cul-de-Sac									
(8510) Tiffin Ct	0.05	30	R				From: Cul-de-Sac				NA		NA			09/07/2001
							To: SR 123 Ox Rd									
(8511) Averett Dr	0.18	90	R				From: Cul-de-Sac				NA		NA			09/07/2001
							To: SR 123 Ox Rd									
(8512) Oak Chase Circle	0.72	290	R				From: Dead End				NA		NA			04/23/2003
							To: 29-8516 Cross Oaks Lane									
(8512) Oak Chase Circle	0.09	590	R				From: 29-8516 Cross Oaks Lane				NA		NA			04/23/2003
							To: 29-8515 Oak Chase Ct									

Virginia Department of Transportation
Traffic Engineering Division
2008
Annual Average Daily Traffic Volume Estimates By Section of Route
Fairfax Maintenance Area

Route	Length	AADT	QA	4Tire	Bus	Truck				QC	K Factor	QK	Dir Factor	AAWDT	QW	Year
						2Axle	3+Axle	1Trail	2Trail							
Fairfax County																
(8512) Oak Chase Circle	0.05	720	R				From: 29-8515 Oak Chase Ct					NA		NA		04/23/2003
(8512) Oak Chase Circle	0.07	840	R				To: 29-8514 Forest Shadow Way					NA		NA		04/23/2003
(8512) Oak Chase Circle	0.05	1600	R				From: 29-8513 Autumn Oak Ct					NA		NA		04/23/2003
							To: 29-600 Silverbrook Rd									
(8513) Autumn Oak Ct	0.10	120	R				From: 29-8512 Oak Chase Circle					NA		NA		04/23/2003
							To: Cul-de-Sac									
(8514) Forest Shadow Way	0.07	90	R				From: 29-8512 Oak Chase Circle					NA		NA		04/23/2003
							To: Cul-de-Sac									
(8515) Oak Chase Ct	0.08	120	R				From: Cul-de-Sac					NA		NA		04/23/2003
							To: 29-8512 Oak Chase Circle									
(8516) Cross Oaks Lane	0.24	400	R				From: Cul-de-Sac					NA		NA		04/23/2003
							To: 29-8512 Oak Chase Circle									
(8517) Cross Oaks Ct	0.10	90	R				From: Cul-de-Sac					NA		NA		04/23/2003
							To: 29-8516 Cross Oaks Lane									
(8518) Oak Brook Lane	0.17	270	R				From: Cul-de-Sac					NA		NA		04/23/2003
							To: 29-8512 Oak Chase Circle									
(8519) White Willow Ct	0.16	340	R				From: Cul-de-Sac					NA		NA		05/14/2003
							To: 29-8525									
(8520) Spout Lane	0.10	100	R				From: Cul-de-Sac					NA		NA		11/07/2001
							To: 29-5878 Brimstone Lane									
(8521) Old Stone Fence Rd	0.13	20	R				From: Cul-de-Sac					NA		NA		11/07/2001
							To: 29-5878 Brimstone Lane									
(8521) Old Stone Fence Rd	0.05	160	R				From: 29-5878 Brimstone Lane					NA		NA		11/07/2001
							To: Dead End									
(8522) Cumbertree Ct	0.06	110	R				From: Cul-de-Sac					NA		NA		05/01/2003
							To: 29-8525									
(8523) Royal Azalea Ct	0.07	150	R				From: Cul-de-Sac					NA		NA		12/03/2001
							To: 29-6296 Peoria Ct									
(8524) Mountain Ash Way	0.10	170	R				From: Cul-de-Sac					NA		NA		05/01/2003
							To: 29-6291; 29-8525									
(8525) Mountain Ash Dr	0.38	600	R				From: 29-6291 Seabrook Lane					NA		NA		05/01/2003
							To: 29-636 Hooes Rd									
(8526) Blue Spring Dr	0.17	3100	R				From: 29-609 Pleasant Valley Rd					NA		NA		1995
							To: Loudoun County Line									
(8527) Lafayette Center Dr	0.24	1100	R				From: 29-609 Pleasant Valley Rd					NA		NA		04/12/2003
							To: 29-8529 E; Technology Ct									
(8527) Lafayette Center Dr	0.15	910	R				From: 29-8529 E; Technology Ct					NA		NA		04/17/2003
							To: 29-8528 MID									

Virginia Department of Transportation
Traffic Engineering Division
2008
Annual Average Daily Traffic Volume Estimates By Section of Route
Fairfax Maintenance Area

Route	Length	AADT	QA	4Tire	Bus	-----Truck-----				QC	K Factor	QK	Dir Factor	AAWDT	QW	Year
						2Axle	3+Axle	1Trail	2Trail							
Fairfax County																
(8527) Lafayette Center Dr	0.13	2100	R				From: 29-8528 MID					NA		NA		04/17/2003
(8527) Lafayette Center Dr	0.50	250	R				From: 29-609 N; Pleasant Valley Rd					NA		NA		04/17/2003
							To: End Loop									
(8528) Enterprise Ct	0.07	1300	R				From: 29-8527 MID					NA		NA		04/14/2003
							To: Cul-de-Sac									
(8529) Technology Ct	0.08	320	R				From: Cul-de-Sac					NA		NA		04/17/2003
							To: 29-8527 E; Lafayette Center Dr									
(8530) Stone Mountain Ct	0.14	200	R				From: Cul-de-Sac					NA		NA		1996
							To: 29-6251									
(8531) Terrymill Dr	0.43	660	R				From: 29-7834 Rock Ridge Rd					NA		NA		07/14/2005
							To: 29-6251									
(8533) Hawks Nest Ct	0.06	100	R				From: Cul-de-Sac					NA		NA		1996
							To: 29-7834 Rock Ridge Rd									
(8534) Fishers Mill Ct	0.09	150	R				From: Cul-de-Sac					NA		NA		1996
							To: 29-8531 Terrymill Dr									
(8535) Rock Ridge Ct	0.11	140	R				From: 29-7834 Rock Ridge Rd					NA		NA		1996
							To: Cul-de-Sac									
(8536) Iron Forge Rd	0.08	1700	R				From: 29-666 Monroe St					NA		NA		1997
							To: 29-8537 Farmsted Ct									
(8536) Iron Forge Rd	0.03	2100	R				From: 29-8538 Anvil Pl					NA		NA		08/02/2005
							To: 29-8539 Weather Vane Way									
(8536) Iron Forge Rd	0.20	1400	R				From: 29-8539 Weather Vane Way					NA		NA		08/02/2005
							To: 29-8540 Weathered Oak Ct									
(8536) Iron Forge Rd	0.05	680	R				From: 29-8540 Weathered Oak Ct					NA		NA		08/02/2005
							To: 29-8541 Stable Brook Way									
(8536) Iron Forge Rd	0.21	300	R				From: 29-8541 Stable Brook Way					NA		NA		08/02/2005
							To: Cul-de-Sac									
(8537) Farmsted Ct	0.11	210	R				From: Cul-de-Sac					NA		NA		1997
							To: 29-8536 Iron Forge Rd									
(8538) Anvil Pl	0.09	100	R				From: 29-8536 Iron Forge Rd					NA		NA		1997
							To: Cul-de-Sac									
(8539) Weather Vane Way	0.09	120	R				From: 29-8536 Iron Forge Rd					NA		NA		1997
							To: Cul-de-Sac									
(8540) Weathered Oak Ct	0.08	120	R				From: 29-8536 Iron Forge Rd					NA		NA		1997
							To: Cul-de-Sac									
(8541) Stable Brook Way	0.09	130	R				From: Cul-de-Sac					NA		NA		1997
							To: 29-8542 Silver Spur Ct									

Virginia Department of Transportation
Traffic Engineering Division
2008
Annual Average Daily Traffic Volume Estimates By Section of Route
Fairfax Maintenance Area

Route	Length	AADT	QA	4Tire	Bus	-----Truck-----				QC	K Factor	QK	Dir Factor	AAWDT	QW	Year
						2Axle	3+Axle	1Trail	2Trail							
Fairfax County																
(8541) Stable Brook Way	0.10	380	R				From: 29-8542 Silver Spur Ct				NA			NA		1997
							To: 29-8536 Iron Forge Rd									
(8542) Silver Spur Ct	0.08	120	R				From: 29-8541 Stable Brook Way				NA			NA		1997
							To: Cul-de-Sac									
(8543) Curved Iron Rd	0.11	400	R				From: Cul-de-Sac				NA			NA		04/29/2002
							To: 29-8546 Halterbreak Ct									
(8543) Curved Iron Rd	0.05	300	R				From: 29-8546 Halterbreak Ct				NA			NA		04/29/2002
							To: 29-8536 Iron Forge Rd									
(8543) Curved Iron Rd	0.09	200	R				From: 29-8536 Iron Forge Rd				NA			NA		04/29/2002
							To: 29-8544 Barnside Ct									
(8543) Curved Iron Rd	0.05	180	R				From: 29-8544 Barnside Ct				NA			NA		1997
							To: 29-8545 Branding Iron Ct									
(8543) Curved Iron Rd	0.05	120	R				From: 29-8545 Branding Iron Ct				NA			NA		1997
							To: 29-8711 Monroe Manor Dr									
(8544) Barnside Ct	0.05	50	R				From: 29-8543 Curved Iron Rd				NA			NA		1997
							To: Cul-de-Sac									
(8545) Branding Iron Ct	0.09	120	R				From: Cul-de-Sac				NA			NA		1997
							To: 29-8543 Curved Iron Rd									
(8546) Halterbreak Ct	0.12	200	R				From: 29-8543 Curved Iron Rd				NA			NA		04/28/2002
							To: Cul-de-Sac									
(8547) Pleasantree Ct	0.14	400	R				From: 29-8195 Saffron Dr				NA			NA		04/29/2002
							To: Cul-de-Sac									
(8548) Ashburton Manor Dr	0.24	1200	R				From: Cul-de-Sac				NA			NA		04/29/2002
							To: 29-608 West Ox Rd									
(8549) Forestville Meadows Dr	0.08	70	R				From: Cul-de-Sac				NA			NA		04/15/2002
							To: 29-5660 Cavalcade St									
(8549) Forestville Meadows Dr	0.24	200	R				From: 29-5660 Cavalcade St				NA			NA		09/19/2005
							To: 29-5663									
(8549) Forestville Meadows Dr	0.20	40	R				From: 29-5663				NA			NA		1996
							To: Cul-de-Sac									
(8550) Surrey House Way	0.69	1200	R				From: 29-609 Pleasant Valley Rd				NA			NA		04/17/2003
							To: End Loop									
(8551) Sherman Oaks Ct	0.07	NA					From: 29-832 Powell Rd				NA			NA		
							To: Cul-de-Sac									
(8552) Smithhaven Pl	0.15	620	R				From: 29-609 Pleasant Valley Rd				NA			NA		04/15/2003
							To: 29-6202 Hidden Canyon Rd									
(8553) Snowhill Lane	0.28	610	R				From: 29-6202				NA			NA		04/15/2003
							To: Cul-de-Sac									
(8554) Snowhill Ct	0.10	120	R				From: Cul-de-Sac				NA			NA		04/15/2003
							To: 29-8553 Snowhill Lane									

Virginia Department of Transportation
 Traffic Engineering Division
 2008
 Annual Average Daily Traffic Volume Estimates By Section of Route
 Fairfax Maintenance Area

Route	Length	AADT	QA	4Tire	Bus	Truck				QC	K Factor	QK	Dir Factor	AAWDT	QW	Year
						2Axle	3+Axle	1Trail	2Trail							
Fairfax County																
(8555) Point Circle	0.11	90	R													09/18/2000
(8556) Point Ct	0.07	110	R													09/18/2000
(8557) Ridgemont Dr	0.14	20	R													09/18/2000
(8558) Cedarhurst Ct	0.12	120	R													09/18/2000
(8559) Hanna Ct	0.08	120	R													04/09/2003
(8560) North Slope St	0.27	310	R													08/01/2001
(8560) North Slope St	0.14	1000	R													08/01/2001
(8561) Affinity Ct	0.07	160	R													07/31/2001
(8562) Caliper Ct	0.10	220	R													08/01/2001
(8563) Gordon Dr	0.05	100	R													08/01/2001
(8564) Fernbrook Dr	0.22	600	R													05/05/2003
(8565) Fernbrook Ct	0.06	70	R													05/05/2003
(8566) Martins Hundred Dr	0.20	2600	R													04/15/2003
(8567) Waters Creek Dr	0.22	220	R													04/15/2003
(8568) Oakengate Way	0.12	300	R													06/02/2003
(8569) Ridge Haven Ct	0.10	180	R													06/02/2003
(8570) Stillfield Pl	0.16	3600	R													08/01/2001
(8570) Stillfield Pl	0.05	1600	R													04/08/2003
(8570) Stillfield Pl	0.04	1400	R													04/08/2003
(8570) Stillfield Pl	0.03	1300	R													04/08/2003

Virginia Department of Transportation
Traffic Engineering Division
2008
Annual Average Daily Traffic Volume Estimates By Section of Route
Fairfax Maintenance Area

Route	Length	AADT	QA	4Tire	Bus	Truck				QC	K Factor	QK	Dir Factor	AAWDT	QW	Year		
						2Axle	3+Axle	1Trail	2Trail									
Fairfax County																		
(8570) Stillfield Pl	0.09	1300	R				From: 29-8574 Worth Ct										NA	
(8570) Stillfield Pl	0.16	1000	R				To: 29-8575 Lee Forest Path											NA
(8570) Stillfield Pl	0.07	950	R				From: 29-8576 Welton Dr											NA
(8570) Stillfield Pl	0.16	580	R				To: 29-8578 Martins Brandon Way											NA
(8570) Stillfield Pl	0.47	30	R				From: 29-8579 Farnam Cl											NA
(8570) Stillfield Pl							To: 29-6202											
(8571) Jordans Journey Dr	0.41	210	R				From: 29-8570 W; Stillfield Pl											NA
(8571) Jordans Journey Dr							To: 29-8570 S; Stillfield Pl											NA
(8572) Stillfield Ct	0.09	60	R				From: 29-8570 Stillfield Pl											NA
(8572) Stillfield Ct							To: Cul-de-Sac											NA
(8573) Whitechapel Ct	0.13	90	R				From: Cul-de-Sac											NA
(8573) Whitechapel Ct							To: 29-8570 Stillfield Pl											NA
(8574) Worth Ct	0.06	70	R				From: Cul-de-Sac											NA
(8574) Worth Ct							To: 29-8570 Stillfield Pl											NA
(8575) Lee Forest Path	0.20	140	R				From: Cul-de-Sac											NA
(8575) Lee Forest Path							To: Cul-de-Sac											NA
(8576) Welton Dr	0.05	240	R				From: 29-8570 Stillfield Pl											NA
(8576) Welton Dr							To: 29-8577 Welton Ct											NA
(8576) Welton Dr	0.14	170	R				From: 29-8577 Welton Ct											NA
(8576) Welton Dr							To: Cul-de-Sac											NA
(8577) Welton Ct	0.05	70	R				From: Cul-de-Sac											NA
(8577) Welton Ct							To: 29-8576 Welton Dr											NA
(8578) Martins Brandon Wy	0.12	170	R				From: 29-8570											NA
(8578) Martins Brandon Wy							To: Cul-de-Sac											NA
(8579) Farnam Cl	0.07	80	R				From: Cul-de-Sac											NA
(8579) Farnam Cl							To: 29-8570											NA
(8580) Meherrin Ct	0.19	160	R				From: Cul-de-Sac											NA
(8580) Meherrin Ct							To: 29-609 Pleasant Valley Rd											NA
(8580) Meherrin Dr	0.13	4000	R				From: 29-609 Pleasant Valley Rd											NA
(8580) Meherrin Dr							To: 29-8582 Gristmill Square Lane											NA
(8580) Meherrin Dr	0.36	1800	R				From: 29-8582 Gristmill Square Lane											NA
(8580) Meherrin Dr							To: 29-8300 W, Eagle Tavern Way											NA
(8580) Meherrin Dr	0.36	380	R				From: 29-8300 W, Eagle Tavern Way											NA
(8580) Meherrin Dr							To: Cul-de-Sac											NA
(8581) Twin Creeks Ct	0.13	150	R				From: 29-8580											NA
(8581) Twin Creeks Ct							To: Cul-de-Sac											NA
(8582) Gristmill Square Lane	0.31	230	R				From: 29-8580											NA
(8582) Gristmill Square Lane							To: Cul-de-Sac											NA

Virginia Department of Transportation
Traffic Engineering Division
2008
Annual Average Daily Traffic Volume Estimates By Section of Route
Fairfax Maintenance Area

Route	Length	AADT	QA	4Tire	Bus	Truck				QC	K Factor	QK	Dir Factor	AAWDT	QW	Year
						2Axle	3+Axle	1Trail	2Trail							
Fairfax County																
(8583) Gristmill Square Trace	0.13	100	R				From: 29-8582 Gristmill Square Lane				NA			NA		10/06/2000
							To: Cul-de-Sac									
(8584) Colbert Ct	0.12	NA					From: Cul-de-Sac				NA			NA		
							To: 29-787 Olley Lane									
(8585) Trillium House Lane	0.30	210	R				From: 29-8580				NA			NA		10/06/2000
							To: Dead End									
(8586) Flowerdew Hundred Ct	0.11	70	R				From: Cul-de-Sac				NA			NA		10/06/2000
							To: 29-8580									
(8587) Flagler Dr	0.36	140	R				From: Cul-de-Sac				NA			NA		04/15/2003
							To: Cul-de-Sac									
(8588) Flagler Ct	0.06	220	R				From: 29-8587 Flagler Dr				NA			NA		06/02/2003
							To: Cul-de-Sac									
(8589) Schoolfield Ct	0.11	460	R				From: 29-4765 Kamputa Dr				NA			NA		04/15/2003
							To: Cul-de-Sac									
(8590) Gulliver Rd	0.11	190	R				From: 29-7324				NA			NA		07/18/2001
							To: Cul-de-Sac									
(8591) Old Mill Rd	0.11	NA					From: 29-858 Old Centreville Rd				NA			NA		
							To: SR 28 Centreville Rd									
(8592)	0.30	NA					From: 29-8591				NA			NA		
							To: Cul-de-Sac									
(8593) Water Wheel Way	0.03	NA					From: 29-657				NA			NA		
							To: 29-8592									
(8594)	0.11	NA					From: 29-8592				NA			NA		
							To: Cul-de-Sac									
(8595)	0.17	NA					From: 29-8594				NA			NA		
							To: Cul-de-Sac									
(8596) Woodgate Manor Circle	0.24	400	R				From: 29-969 S, ODay Dr				NA			NA		05/13/2003
							To: 29-969 N, ODay Dr									
(8597) Sandburg Ct	0.11	NA					From: 29-936 Sandburg St				NA			NA		
							To: Cul-de-Sac									
(8598) Hartlaub Ct	0.05	70	R				From: 29-8587 Flagler Dr				NA			NA		04/15/2003
							To: Cul-de-Sac									
(8599) Lynchburg Ct	0.09	NA					From: Cul-de-Sac				NA			NA		
							To: 29-804 Hunt Rd									
(8600) Henderson Ct	0.19	170	R				From: Cul-de-Sac				NA			NA		06/28/2001
							To: 29-643 Henderson Rd									
(8601) Thomas Ashleigh Lane	0.20	80	R				From: 29-8600 Henderson Ct				NA			NA		06/28/2001
							To: Cul-de-Sac									

Virginia Department of Transportation
Traffic Engineering Division
2008
Annual Average Daily Traffic Volume Estimates By Section of Route
Fairfax Maintenance Area

Route	Length	AADT	QA	4Tire	Bus	-----Truck-----				QC	K Factor	QK	Dir Factor	AAWDT	QW	Year
						2Axle	3+Axle	1Trail	2Trail							
Fairfax County																
(8602) Cardinal Hill Pl	0.17	310	R											NA		05/12/2003
(8603) Rushing Brook Lane	0.08	NA												NA		
(8604) Copper Leaf Way	0.12	480	R											NA		04/21/2003
(8605) Wood Pointe Way	0.23	810	R											NA		04/21/2003
(8605) Wood Pointe Way	0.08	790	R											NA		04/21/2003
(8606) Wood Pointe Ct	0.08	NA												NA		
(8607) Silver Pointe Way	0.07	520	R											NA		12/19/2001
(8607) Silver Pointe Way	0.11	190	R											NA		04/23/2003
(8608) Chase Pointe Way	0.07	70	R											NA		04/24/2003
(8609) Cross View	0.08	80	R											NA		04/09/2003
(8610) Westfax Dr	0.32	990	R											NA		08/28/2000
(8610) Westfax Dr	0.14	1300	R											NA		08/28/2000
(8611) Pepsi Pl	0.04	1400	R											NA		04/09/2003
(8612) Rock Canyon Dr	0.05	70	R											NA		04/07/2003
(8612) Rock Canyon Dr	0.15	1800	R											NA		04/07/2003
(8612) Rock Canyon Dr	0.18	2300	R											NA		04/07/2003
(8612) Rock Canyon Dr	0.10	3400	R											NA		04/07/2003
(8613) Chestnut Run Dr	0.05	1100	R											NA		04/07/2003
(8614) Roamer Lane	0.05	170	R											NA		04/07/2003
(8615) Harness Hill Ct	0.05	310	R											NA		04/07/2003

Virginia Department of Transportation
 Traffic Engineering Division
 2008
 Annual Average Daily Traffic Volume Estimates By Section of Route
 Fairfax Maintenance Area

Route	Length	AADT	QA	4Tire	Bus	Truck				QC	K Factor	QK	Dir Factor	AAWDT	QW	Year
						2Axle	3+Axle	1Trail	2Trail							
Fairfax County																
(8615) Harness Hill Ct	0.08	90	R			From: 29-8616 Pony Hill Ct					NA			NA		04/07/2003
						To: Cul-de-Sac										
(8616) Pony Hill Ct	0.15	290	R			From: Cul-de-Sac					NA			NA		2003
						To: 29-8615 Harness Hill Ct										
(8617) Bay Valley Lane	0.60	1200	R			From: 29-658 Compton Rd					NA			NA		04/07/2003
						To: 29-8612 Rock Canyon Dr										
(8618) Sorrel Chase Ct	0.07	260	R			From: 29-8024					NA			NA		04/07/2003
						To: 29-8619 English Saddle Ct										
(8618) Sorrel Chase Ct	0.08	100	R			From: 29-8619 English Saddle Ct					NA			NA		04/07/2003
						To: Cul-de-Sac										
(8619) English Saddle Ct	0.07	100	R			From: Cul-de-Sac					NA			NA		04/07/2003
						To: 29-8618 Sorrel Chase Ct										
(8620) Round Post Ct	0.11	40	R			From: Dead End					NA			NA		07/16/2001
						To: 29-7512 Sacred Lane										
(8621) Jade Post Lane	0.49	410	R			From: Cul-de-Sac					NA			NA		07/16/2001
						To: 29-7510 White Post Rd										
(8622) Gray Post Ct	0.09	110	R			From: Cul-de-Sac					NA			NA		07/16/2001
						To: 29-8621 Jade Post Lane										
(8623) Brown Post Lane	0.13	100	R			From: Cul-de-Sac					NA			NA		07/16/2001
						To: 29-8621 Jade Post Lane										
(8624) Bronze Post Rd	0.19	120	R			From: Cul-de-Sac					NA			NA		07/16/2001
						To: 29-8623 Brown Post Lane										
(8625) Sharpsburg Dr	0.21	240	R			From: 29-658 Compton Rd					NA			NA		04/07/2003
						To: 29-8626 Calvary Pl										
(8626) Calvary Pl	0.11	300	R			From: 29-658 Compton Rd					NA			NA		04/07/2003
						To: 29-8625 Sharpsburg Dr										
(8626) Calvary Pl	0.04	70	R			From: 29-8625 Sharpsburg Dr					NA			NA		04/07/2003
						To: Cul-de-Sac										
(8627) Pickets Post Rd	0.06	110	R			From: Cul-de-Sac					NA			NA		04/07/2003
						To: 29-8629 Meeting Camp Rd										
(8627) Pickets Post Rd	0.15	370	R			From: 29-8629 Meeting Camp Rd					NA			NA		04/07/2003
						To: 29-8628 Massaponax Pl; 29-8630 Muskett Way										
(8627) Pickets Post Rd	0.09	750	R			From: 29-8628 Massaponax Pl; 29-8630 Muskett Way					NA			NA		04/07/2003
						To: 29-859 Mount Olive Rd										
(8628) Massaponax Pl	0.07	90	R			From: 29-8627; 29-8630					NA			NA		04/08/2003
						To: Cul-de-Sac										
(8629) Meeting Camp Rd	0.26	190	R			From: 29-8627 Pickets Post Rd					NA			NA		04/08/2003
						To: Cul-de-Sac										
(8630) Muskett Way	0.05	80	R			From: Cul-de-Sac					NA			NA		04/08/2003
						To: 29-8631										

Virginia Department of Transportation
Traffic Engineering Division
2008
Annual Average Daily Traffic Volume Estimates By Section of Route
Fairfax Maintenance Area

Route	Length	AADT	QA	4Tire	Bus	Truck				QC	K Factor	QK	Dir Factor	AAWDT	QW	Year
						2Axle	3+Axle	1Trail	2Trail							
Fairfax County																
(8630) Muskett Way	0.09	90	R				29-8631				NA			NA		04/08/2003
							29-8628; 29-8627									
(8631) Virginia Infantry Rd	0.06	70	R				Cul-de-Sac				NA			NA		04/07/2003
							29-8630 Muskett Way									
(8632) Palisades Dr	0.34	600	R				29-8633				NA			NA		04/08/2003
							29-8024									
(8632) Palisades Dr	0.08	170	R				29-8860				NA			NA		04/08/2003
(8633) Creek Run Dr	0.19	420	R				Cul-de-Sac				NA			NA		04/08/2003
							29-8632 Palisades Dr									
(8633) Creek Run Dr	0.28	680	R				29-8024 Green Trails Blvd				NA			NA		04/08/2003
(8634) Roamer Ct	0.05	80	R				Cul-de-Sac				NA			NA		04/08/2003
							29-8614 Roamer Lane									
(8634) Roamer Ct	0.06	120	R				Cul-de-Sac				NA			NA		04/08/2003
(8635) Lake Meadow Dr	1.01	390	R				29-8895 Begin Loop				NA			NA		04/08/2003
							End Loop									
(8636) Lake Meadow Ct	0.09	48	R				29-8635 Lake Meadow Dr				NA			NA		04/29/2003
							Cul-de-Sac									
(8637) Burke Woods Dr	0.23	860	R				29-8635 Lake Meadow Dr				NA			NA		04/29/2003
							29-644 Old Keene Mill Rd									
(8638) Silverview Dr	0.26	1200	R				Cul-de-Sac				NA			NA		04/24/2003
							29-600 Silverbrook Rd									
(8639) Telegraph Crossing Ct	0.08	110	R				Cul-de-Sac				NA			NA		04/24/2003
							29-8638 Silverview Dr									
(8640) Brook Estates Ct	0.12	390	R				29-8638 Silverview Dr				NA			NA		04/24/2003
							Cul-de-Sac									
(8641) Newtowne Ct	0.07	90	R				Cul-de-Sac				NA			NA		04/24/2003
							29-8640 Brook Estates Ct									
(8642) Silverview Ct	0.05	100	R				29-8638 Silverview Dr				NA			NA		04/24/2003
							Cul-de-Sac									
(8644) Marston Cl	0.09	80	R				Cul-de-Sac				NA			NA		04/15/2003
							29-8580									
(8645) Lawnes Creek Ct	0.06	50	R				Cul-de-Sac				NA			NA		04/24/2003
							29-8580									
(8647) Costner Dr	0.10	350	R				29-649 Annandale Rd				NA			NA		05/15/2002
							Cul-de-Sac									

Virginia Department of Transportation
Traffic Engineering Division
2008
Annual Average Daily Traffic Volume Estimates By Section of Route
Fairfax Maintenance Area

Route	Length	AADT	QA	4Tire	Bus	Truck				QC	K Factor	QK	Dir Factor	AAWDT	QW	Year
						2Axle	3+Axle	1Trail	2Trail							
Fairfax County																
(8648) Sampson St	0.07	270	R									NA		NA		05/16/2002
(8649) Tinner Hill Rd	0.06	120	R									NA		NA		05/16/2002
(8650) Rolling Meadow Dr	0.52	130	R									NA		NA		04/29/2002
(8651) Trotting Ct	0.09	100	R									NA		NA		04/16/2002
(8652) Old Holly Dr	0.16	190	R									NA		NA		04/16/2002
(8653) Christensen Ct	0.09	80	R									NA		NA		04/16/2002
(8654) Crayton Rd	0.19	NA										NA		NA		
(8655) Crayton Ct	0.10	NA										NA		NA		
(8656) Creekbend Dr	0.41	NA										NA		NA		
(8657) Sherman Ct	0.14	NA										NA		NA		
(8658) Landerset Dr	0.18	NA										NA		NA		
(8659) Willow Falls Dr	0.11	NA										NA		NA		
(8660) Homar Pond Dr	0.27	420	R									NA		NA		10/29/2001
(8660) Homar Pond Dr	0.08	260	R									NA		NA		04/29/2003
(8660) Homar Pond Dr	0.09	160	R									NA		NA		10/22/2001
(8661) Homar Pond Ct	0.09	150	R									NA		NA		10/22/2001
(8662) Knolls Pond Lane	0.08	240	R									NA		NA		04/29/2003
(8662) Knolls Pond Lane	0.10	320	R									NA		NA		04/29/2003
(8663) Woodvale Pond Dr	0.18	300	R									NA		NA		04/29/2003

Virginia Department of Transportation
Traffic Engineering Division
2008
Annual Average Daily Traffic Volume Estimates By Section of Route
Fairfax Maintenance Area

Route	Length	AADT	QA	4Tire	Bus	-----Truck-----				QC	K Factor	QK	Dir Factor	AAWDT	QW	Year
						2Axle	3+Axle	1Trail	2Trail							
Fairfax County																
(8665) Gauge Dr	0.61	550	R				From: SR 123 Ox Rd					NA		NA		04/22/2003
							To: 29-600 Silverbrook Rd									
(8666) Richlawn Terrace	0.11	130	R				From: Cul-de-Sac					NA		NA		04/22/2003
							To: 29-8665 Gauge Dr									
(8667) Greenside Dr	0.06	70	R				From: Cul-de-Sac					NA		NA		04/22/2003
							To: 29-8665; 29-8668									
(8668) Greentree Manor Lane	0.41	320	R				From: 29-8665 Gauge Dr					NA		NA		04/22/2003
							To: 29-600 Silverbrook Rd									
(8669) Knotty Pine Lane	0.10	110	R				From: Cul-de-Sac					NA		NA		04/22/2003
							To: 29-8665 Gauge Dr									
(8670) Saunders Haven Ct	0.16	160	R				From: Cul-de-Sac					NA		NA		04/11/2002
							To: 29-602 Seneca Rd									
(8671) Anne Ly Lane	0.06	NA					From: 29-803 Old Rolling Rd					NA		NA		
							To: Cul-de-Sac									
(8672) Rice Field Pl	0.38	570	R				From: Cul-de-Sac					NA		NA		04/22/2003
							To: 29-4505									
(8673) Halley Commons Ct	0.14	80	R				From: Cul-de-Sac					NA		NA		04/24/2003
							To: 29-8672 Rice Field Pl									
(8674) Fournier Dr	0.44	180	R				From: Cul-de-Sac					NA		NA		05/08/2003
							To: 29-7044 Pohick Station Dr									
(8676) Kimberly Pl	0.07	360	R				From: Cul-de-Sac					NA		NA		04/11/2002
							To: 29-8677 Landy Lane									
(8676) Kimberly Pl	0.07	300	R				From: Cul-de-Sac					NA		NA		06/28/2005
							To: SR 193 Georgetown Pike									
(8677) Landy Lane	0.10	140	R				From: Dead End					NA		NA		04/11/2002
							To: 29-8676 Kimberly Pl									
(8678) Fox Vale Glen Ct	0.11	NA					From: 29-671 Hunt Rd					NA		NA		
							To: Cul-de-Sac									
(8679) Mares Neck Lane	0.10	NA					From: 29-608 West Ox Rd					NA		NA		
							To: Cul-de-Sac									
(8680) Falls Pointe Dr	0.50	310	R				From: Cul-de-Sac					NA		NA		04/11/2002
							To: 29-674 Springvale Rd									
(8681) Falls Pointe Ct	0.05	NA					From: Dead End					NA		NA		
							To: 29-8680 Falls Pointe Dr									
(8682) Round Pebble Lane	0.44	680	R				From: 29-602 Reston Pkwy					NA		NA		06/20/2002
							To: Cul-de-Sac									
(8683) Wild Bramble Way	0.06	160	R				From: Cul-de-Sac					NA		NA		06/20/2002
							To: 29-8682 Round Pebble Lane									

Virginia Department of Transportation
Traffic Engineering Division
2008
Annual Average Daily Traffic Volume Estimates By Section of Route
Fairfax Maintenance Area

Route	Length	AADT	QA	4Tire	Bus	-----Truck-----				QC	K Factor	QK	Dir Factor	AAWDT	QW	Year
						2Axle	3+Axle	1Trail	2Trail							
Fairfax County																
(8684) Towering Oak Way	0.06	270	R											NA		06/20/2002
From: 29-8682 Round Pebble Lane												NA		NA		
To: Cul-de-Sac																
(8686) Middleton Farm Lane	0.45	NA												NA		
From: Cul-de-Sac												NA		NA		
To: 29-608 West Ox Rd																
(8687) Blackmore Vale Way	0.23	380	R											NA		06/20/2002
From: 29-8277 Windy Hollow Rd												NA		NA		
To: Cul-de-Sac																
(8688) Warwick Stone Way	0.17	120	R											NA		06/20/2002
From: 29-8687 Blackmore Vale Way												NA		NA		
To: Cul-de-Sac																
(8689) Garst Dr	0.05	NA												NA		
From: Dead End												NA		NA		
To: 29-8687 Blackmore Vale Way																
(8690) Kingstowne Village Pkw	1.31	5600	G	98%	1%	1%	0%	0%	0%	C	0.106	F	0.519	6100	G	2008
From: 29-613 SW, Beulah St																
To: 29-635 Hayfield Rd																
(8690) Kingstowne Village Pkw	0.93	9800	G	98%	1%	1%	0%	0%	0%	F	0.095	F	0.506	11000	G	2008
From: Dead End: Gap																
To: End State Maintenance																
(8690) Kingstowne Village Pkw	0.02	9800	G	98%	1%	1%	0%	0%	0%	F	0.095	F	0.506	11000	G	2008
From: 29-10421 Kingstown Blvd																
To: 29-613 SE, S Van Dorn St												NA		NA		
(8691) Summer Ridge Rd	0.77	2000	R											NA		05/15/2003
From: 29-8690 S, Kingstowne Village Pkwy												NA		NA		
To: 29-8690 N, Kingstowne Village Pkwy																
(8692) Lake Village Dr	0.02	NA												NA		
From: Dead End												NA		NA		
To: 29-8993 Cliff Dr																
(8692) Lake Village Dr	0.75	2400	R											NA		05/15/2003
From: 29-613 S Van Dorn St												NA		NA		
To: 29-613 Van Dorn St South																
(8693) Castlewellan Dr	0.50	2700	R											NA		05/15/2003
From: Cul-de-Sac												NA		NA		
To: Cul-de-Sac																
(8694) Park Village Dr	0.27	2200	R											NA		05/15/2003
From: Cul-de-Sac												NA		NA		
To: 29-8690 Kingstowne Village Pkwy																
(8695) Kingstowne Commons	0.59	4000	R											NA		05/15/2003
From: 29-8694												NA		NA		
To: 29-613; 29-1377																
(8696) Horgan	0.16	NA												NA		
From: 29-10420 Greendale Village Dr												NA		NA		
To: Cul-de-Sac																
(8697) Shuttington Dr	0.07	NA												NA		
From: Dead End												NA		NA		
To: 29-8690 Kingstowne Village Pkwy																
(8698) Sir Viceroy Dr	0.20	NA												NA		
From: 29-8699 King Centre Dr												NA		NA		
To: 29-10421 Kingstown Blvd																
(8699) King Centre Dr	0.63	NA												NA		
From: 29-8690 Kingstowne Village Pkwy												NA		NA		
To: 29-613 Van Dorn St South																
(8701) Willow Valley Rd	0.19	360	R											NA		05/05/2003
From: Cul-de-Sac												NA		NA		
To: 29-1283																

Virginia Department of Transportation
Traffic Engineering Division
2008
Annual Average Daily Traffic Volume Estimates By Section of Route
Fairfax Maintenance Area

Route	Length	AADT	QA	4Tire	Bus	Truck				QC	K Factor	QK	Dir Factor	AAWDT	QW	Year
						2Axle	3+Axle	1Trail	2Trail							
Fairfax County																
(8701) Willow Valley Rd	0.38	1300	R				29-1283				NA		NA			08/09/2001
							Cul-de-Sac									
(8702) Willow Edge Ct	0.21	220	R				Cul-de-Sac				NA		NA			08/07/2001
							29-8701 Willow Valley Rd									
(8703) Blue Willow Pl	0.17	310	R				Cul-de-Sac				NA		NA			08/09/2001
							29-8701 Willow Valley Rd									
(8704) Willow Forest Ct	0.11	130	R				29-8703 Blue Willow Pl				NA		NA			08/07/2001
							Cul-de-Sac									
(8705) Fairview Woods Dr	0.76	420	R				Cul-de-Sac				NA		NA			05/12/2003
							Cul-de-Sac									
(8706) Hannora Lane	0.07	NA					Cul-de-Sac				NA		NA			
							29-8705 Fairview Woods Dr									
(8706) Hannora Lane	0.09	240	R				Cul-de-Sac				NA		NA			05/12/2003
							Cul-de-Sac									
(8707) Chilcott Manor Way	0.09	NA					Cul-de-Sac				NA		NA			
							29-2435 Flint Hill Rd									
(8708) Hitchcock Dr	0.04	590	R				29-8709 Hitchcock Ct				NA		NA			05/02/2002
							29-5320 Sunrise Valley Dr									
(8709) Hitchcock Ct	0.20	580	R				Cul-de-Sac				NA		NA			05/02/2002
							Cul-de-Sac									
(8710) Players Pond Lane	0.09	210	R				Cul-de-Sac				NA		NA			05/02/2002
							29-6373 Thunder Chase Dr									
(8711) Monroe Manor Dr	0.25	NA					Dead End				NA		NA			
							29-666 Monroe St									
(8711) Monroe Manor Dr	0.11	1800	R				Cul-de-Sac				NA		NA			05/14/2002
							29-8712 Fallon Dr									
(8711) Monroe Manor Dr	0.25	1200	R				Cul-de-Sac				NA		NA			05/14/2002
							29-7207 New Parkland Dr									
(8712) Fallon Dr	0.07	310	R				29-8711 Monroe Manor Dr				NA		NA			05/14/2002
							29-8713 Locksley Ct									
(8712) Fallon Dr	0.06	450	R				Cul-de-Sac				NA		NA			05/14/2002
							29-8714 Brafferton Ct									
(8712) Fallon Dr	0.10	120	R				Cul-de-Sac				NA		NA			05/14/2002
							Dead End									
(8713) Locksley Ct	0.08	130	R				Dead End				NA		NA			05/14/2002
							29-8712 Fallon Dr									
(8714) Brafferton Ct	0.07	10	R				Dead End				NA		NA			05/14/2002
							29-8712 Fallon Dr									
(8715) Camberwell Ct	0.18	470	R				29-8711 Monroe Manor Dr				NA		NA			05/14/2002
							Cul-de-Sac									

Virginia Department of Transportation
Traffic Engineering Division
2008
Annual Average Daily Traffic Volume Estimates By Section of Route
Fairfax Maintenance Area

Route	Length	AADT	QA	4Tire	Bus	Truck				QC	K Factor	QK	Dir Factor	AAWDT	QW	Year
						2Axle	3+Axle	1Trail	2Trail							
Fairfax County																
(8716) Fox Woods Dr	0.24	630	R			From: 29-8715 Camberwell Ct					NA			NA		05/14/2002
						To: Cul-de-Sac										
(8717) Tallyrand Ct	0.05	NA				From: Cul-de-Sac					NA			NA		
						To: 29-6368; 29-7207										
(8718) Amanda Dr	0.36	490	R			From: SR 7 Leesburg Pike					NA			NA		05/02/2002
						To: Cul-de-Sac										
(8719) Kettle Pond Lane	0.15	480	R			From: Dead End					NA			NA		05/02/2002
						To: 29-8924 Great Passage Blvd										
(8720) Nathaniel Oaks Dr	0.34	620	R			From: 29-608 West Ox Rd					NA			NA		05/15/2002
						To: Cul-de-Sac										
(8721) Nathaniel Oaks Ct	0.08	170	R			From: 29-8720 Nathaniel Oaks Dr					NA			NA		05/15/2002
						To: Cul-de-Sac										
(8722) George Washington Ct	0.09	NA				From: Cul-de-Sac					NA			NA		
						To: 29-2794 George Washington Rd										
(8723) Windy Creek Way	0.05	370	R			From: 29-3609 Windrock Dr					NA			NA		04/25/2002
						To: Cul-de-Sac										
(8724) Chequers Way	0.13	70	R			From: Cul-de-Sac					NA			NA		04/25/2002
						To: 29-3609 Windrock Dr										
(8725) Coral Crest Lane	0.28	350	R			From: 29-675 Beulah Rd					NA			NA		04/26/2002
						To: Cul-de-Sac										
(8726) Harrington Ct	0.12	310	R			From: Cul-de-Sac					NA			NA		04/24/2002
						To: 29-749										
(8728)	0.13	NA				From: Dead End					NA			NA		
						To: 29-8161										
(8730) Waterfront Rd	0.24	1300	R			From: Cul-de-Sac					NA			NA		04/24/2002
						To: 29-7410 Center Harbor Rd										
(8731) Lake Forest Dr	0.11	540	R			From: Cul-de-Sac					NA			NA		04/25/2002
						To: 29-7404										
(8732) Lake Forest Ct	0.05	80	R			From: Cul-de-Sac					NA			NA		04/25/2002
						To: 29-8731 Lake Forest Dr										
(8733) Raglan Rd	0.15	930	R			From: Cul-de-Sac					NA			NA		04/25/2002
						To: 29-939 Gosnell Rd										
(8734) Belmont Dr	0.05	940	R			From: 29-8735 Saddle Crescent Ci					NA			NA		04/25/2002
						To: 29-665 Fox Mill Rd										
(8735) Saddle Crescent Circle	0.61	210	R			From: Cul-de-Sac					NA			NA		04/25/2002
						To: Cul-de-Sac										
(8736) Saddlewood Ct	0.07	80	R			From: 29-8735 Saddle Crescent Circle					NA			NA		04/05/2002
						To: Cul-de-Sac										

Virginia Department of Transportation
 Traffic Engineering Division
 2008
 Annual Average Daily Traffic Volume Estimates By Section of Route
 Fairfax Maintenance Area

Route	Length	AADT	QA	4Tire	Bus	-----Truck-----				QC	K Factor	QK	Dir Factor	AAWDT	QW	Year
						2Axle	3+Axle	1Trail	2Trail							
Fairfax County																
(8737) Saddle Crest Lane	0.17	110	R				From: 29-8735 Saddle Crescent Circle				NA			NA		04/25/2002
							To: 29-8735 Saddle Crescent Circle									
(8738) Apple Brook Lane	0.16	NA					From: 29-7903 Tradewind Dr				NA			NA		
							To: Cul-de-Sac									
(8739) Pender Spring Dr	0.14	NA					From: FR-769				NA			NA		
							To: Cul-de-Sac									
(8740) Wolftrap Vale Ct	0.05	60	R				From: Cul-de-Sac				NA			NA		04/25/2002
							To: 29-696 Wolftrap Rd									
(8741) Westwood Mews Ct	0.12	260	R				From: Cul-de-Sac				NA			NA		05/06/2002
							To: Cul-de-Sac									
(8742) Aryness Dr	0.52	NA					From: 29-2505 Wickens Rd				NA			NA		
							To: Cul-de-Sac									
(8743) Layminster Lane	0.16	570	R				From: 29-7223 Ballycor Dr				NA			NA		04/24/2002
							To: Cul-de-Sac									
(8744) Watervale Way	0.20	530	R				From: 29-8743				NA			NA		05/25/2002
							To: Cul-de-Sac									
(8745) Pillory Dr	0.13	410	R				From: 29-8744 Watervale Way				NA			NA		04/24/2002
							To: 29-5788 Fonda Dr									
(8746) Black Stallion Pl	0.29	480	R				From: 29-697 S; Woodford Rd				NA			NA		05/06/2002
							To: 29-697 N; Woodford Rd									
(8747) Yearling Ct	0.07	220	R				From: Cul-de-Sac				NA			NA		05/06/2002
							To: 29-8746 Black Stallion Pl									
(8748) Green Moor Lane	0.26	170	R				From: Cul-de-Sac				NA			NA		05/15/2002
							To: 29-6042 Rifle Ridge Rd									
(8749) Pine Hollow Rd	0.07	190	R				From: 29-8748 Green Moor Lane				NA			NA		05/15/2002
							To: Cul-de-Sac									
(8750) Metroview Pw	0.12	1200	R				From: 29-1332 Huntington Ave				NA			NA		06/02/2003
							To: Dead End									
(8751) Landon Hill Rd	0.14	NA					From: 29-8810				NA			NA		
							To: Cul-de-Sac									
(8752) Raleigh Hill Rd	0.19	NA					From: Cul-de-Sac				NA			NA		
							To: Cul-de-Sac									
(8753) Clovermeadow Dr	0.24	NA					From: 29-674 Hunter Mill Rd				NA			NA		
							To: Cul-de-Sac									
(8754) Rosaleigh Ct	0.10	NA					From: 29-8813				NA			NA		
							To: Cul-de-Sac									
(8755) Tralee Dr	0.61	NA					From: Cul-de-Sac				NA			NA		
							To: 29-602 Seneca Rd									

Virginia Department of Transportation
Traffic Engineering Division
2008
Annual Average Daily Traffic Volume Estimates By Section of Route
Fairfax Maintenance Area

Route	Length	AADT	QA	4Tire	Bus	-----Truck-----				QC	K Factor	QK	Dir Factor	AAWDT	QW	Year
						2Axle	3+Axle	1Trail	2Trail							
Fairfax County																
(8756) Stuart Hills Way	0.26	NA					From: 29-8186 Caris Glenne Dr				NA			NA		
							To: Cul-de-Sac									
(8757) Carson Overlook Ct	0.06	NA					From: 29-8756 Stuart Hills Way				NA			NA		
							To: Cul-de-Sac									
(8758) Hanna Overlook Ct	0.04	NA					From: 29-8756 Stuart Hills Way				NA			NA		
							To: Dead End									
(8759) Piney Pond Dr	0.14	NA					From: 29-6235 Riva Ridge Dr				NA			NA		
							To: Cul-de-Sac									
(8760) Springfield Blvd	0.18	NA					From: 29-617 Backlick Rd				NA			NA		
							To: 29-644 Old Keene Mill Rd									
(8761) Fox Forest Dr	0.18	NA					From: 29-674 Springvale Rd				NA			NA		
							To: Cul-de-Sac									
(8762) Lily Loch Way	0.22	NA					From: 29-8761 Fox Forest Dr				NA			NA		
							To: Cul-de-Sac									
(8763) Johns Hollow Rd	0.21	NA					From: Cul-de-Sac				NA			NA		
							To: 29-6744 Victoria Farms Lane									
(8764) Forest Maple Rd	0.25	NA					From: Dead End				NA			NA		
							To: 29-6744 Victoria Farms Lane									
(8765) Van Patten Ct	0.21	NA					From: Dead End				NA			NA		
							To: 29-743 Colvin Run Rd									
(8766) Hunt Club Dr	0.07	NA					From: 29-1212 Lake Fairfax Dr				NA			NA		
							To: 29-8767 Dasher Lane									
(8767) Dasher Lane	0.31	NA					From: Cul-de-Sac				NA			NA		
							To: Cul-de-Sac									
(8768) Blaze Dr	0.07	NA					From: 29-1212				NA			NA		
							To: 29-8767 Dasher Lane									
(8769) Deveron Ct	0.06	120	R				From: 29-8785 Bressingham Dr				NA			NA		04/21/2003
							To: Cul-de-Sac									
(8770) Old Barrington Blvd	0.11	100	R				From: Cul-de-Sac				NA			NA		04/21/2003
							To: 29-600 Silverbrook Rd									
(8770) Old Barrington Blvd	0.10	6200	R				From: 29-8771 Braymore Circle				NA			NA		04/21/2003
							To: 29-8770 Begin Loop									
(8771) Braymore Circle	0.05	2800	R				From: 29-8772 Thurston Ct				NA			NA		04/21/2003
							To: 29-8779 Hedgewood Ct									
(8771) Braymore Circle	0.31	2000	R				From: 29-8779 Hedgewood Ct				NA			NA		11/14/2001
							To: End Loop									
(8771) Braymore Circle	0.58	2000	R				From: End Loop				NA			NA		04/21/2003

Virginia Department of Transportation
Traffic Engineering Division
2008
Annual Average Daily Traffic Volume Estimates By Section of Route
Fairfax Maintenance Area

Route	Length	AADT	QA	4Tire	Bus	Truck				QC	K Factor	QK	Dir Factor	AAWDT	QW	Year
						2Axle	3+Axle	1Trail	2Trail							
Fairfax County																
(8772) Thurston Ct	0.08	110	R											NA		11/14/2001
(8773) Haddington Ct	0.23	380	R											NA		11/14/2001
(8773) Haddington Ct	0.05	170	R											NA		11/14/2001
(8774) Larkdale Terrace	0.07	130	R											NA		11/14/2001
(8775) Comerford Dr	0.09	380	R											NA		11/14/2001
(8776) Hallston Ct	0.10	200	R											NA		11/14/2001
(8776) Hallston Ct	0.06	120	R											NA		11/14/2001
(8777) Glenhurst Dr	0.12	180	R											NA		11/14/2001
(8778) Bellingham Ct	0.12	210	R											NA		11/14/2001
(8779) Hedgewood Ct	0.08	100	R											NA		11/14/2001
(8780) Bexleywood Ct	0.11	120	R											NA		11/14/2001
(8781) Chippenham Ct	0.04	80	R											NA		10/06/2000
(8781) Chippenham Ct	0.08	130	R											NA		10/06/2000
(8782) Ravina Ct	0.12	140	R											NA		04/21/2003
(8783) Bracksford Ct	0.13	340	R											NA		04/21/2003
(8784) Chardon Ct	0.09	120	R											NA		04/21/2003
(8785) Bressingham Dr	0.32	1500	R											NA		04/21/2003
(8786) Hollington Pl	0.25	500	R											NA		04/21/2003
(8787) Crosstimber Ct	0.06	60	R											NA		04/21/2003

Virginia Department of Transportation
Traffic Engineering Division
2008
Annual Average Daily Traffic Volume Estimates By Section of Route
Fairfax Maintenance Area

Route	Length	AADT	QA	4Tire	Bus	Truck				QC	K Factor	QK	Dir Factor	AAWDT	QW	Year
						2Axle	3+Axle	1Trail	2Trail							
Fairfax County																
(8788) Brandt Ct	0.07	80	R				From: 29-8771 Braymore Circle				NA			NA		04/21/2003
							To: Cul-de-Sac									
(8789) Greenebrook Ct	0.13	NA					From: 29-8771 Braymore Circle				NA			NA		
							To: Cul-de-Sac									
(8790) Englefield Ct	0.08	110	R				From: Cul-de-Sac				NA			NA		04/21/2003
							To: 29-8789 Greenebrook Ct									
(8791) Blueberry Farm Lane	0.09	NA					From: 29-602 Lawyers Rd				NA			NA		
							To: Cul-de-Sac									
(8792) Glenbarr Ct	0.19	NA					From: 29-8771 Braymore Circle				NA			NA		
							To: Cul-de-Sac									
(8793) Willfield Ct	0.15	360	R				From: 29-8792 Glenbarr Ct				NA			NA		04/21/2003
							To: Cul-de-Sac									
(8794) Thornfield Ct	0.13	250	R				From: Cul-de-Sac				NA			NA		04/21/2003
							To: 29-8792 Glenbarr Ct									
(8795) Donovans Hill Dr	0.36	560	R				From: Old SR 123				NA			NA		05/08/2003
							To: Cul-de-Sac									
(8796) Browns Pond Lane	0.12	60	R				From: Cul-de-Sac				NA			NA		05/08/2003
							To: 29-8795 Donovans Hill Dr									
(8797) Ellies Way	0.19	240	R				From: 29-8795 Donovans Hill Dr				NA			NA		05/08/2003
							To: Cul-de-Sac									
(8798) O'Keefe Knoll Ct	0.08	90	R				From: 29-8795 Donovans Hill Dr				NA			NA		05/08/2003
							To: Cul-de-Sac									
(8799) Ellies Ct	0.13	100	R				From: 29-8797 Ellies Way				NA			NA		05/08/2003
							To: Cul-de-Sac									
(8800) Middleton Ridge Rd	0.45	660	R				From: Cul-de-Sac				NA			NA		05/13/2002
							To: SR 7 Leesburg Pike									
(8801) Crossfields Way	0.15	NA					From: 29-8802				NA			NA		
							To: 29-602 Lawyers Rd									
(8802) Clareth Dr	0.18	NA					From: Cul-de-Sac				NA			NA		
							To: 29-8955 Dylan Schar Ct									
(8803) Copper Ct	0.08	NA					From: 29-784 Hibbard St				NA			NA		
							To: Cul-de-Sac									
(8804) Hunting Hills Pl	0.18	NA					From: Dead End				NA			NA		
							To: 29-7466 Hunting Hills Ct									
(8805) Oakton Knoll Dr	0.10	NA					From: Cul-de-Sac				NA			NA		
							To: 29-784									
(8806) Oakton Knoll Ct	0.07	NA					From: 29-8805 Oakton Knoll Dr				NA			NA		
							To: Cul-de-Sac									

Virginia Department of Transportation
Traffic Engineering Division
2008
Annual Average Daily Traffic Volume Estimates By Section of Route
Fairfax Maintenance Area

Route	Length	AADT	QA	4Tire	Bus	Truck				QC	K Factor	QK	Dir Factor	AAWDT	QW	Year
						2Axle	3+Axle	1Trail	2Trail							
Fairfax County																
8807 Porter Rd	0.18	NA					From: 29-650 Gallows Rd				NA			NA		
							To: Dead End									
8808 Smith Farm Way	0.06	390	R				From: 29-608; 29-7812				NA			NA	04/30/2002	
							To: 29-8809 Lou Alice Way									
8809 Lou Alice Way	0.15	420	R				From: Dead End				NA			NA	04/30/2002	
							To: Cul-de-Sac									
8810 Brittenford Dr	0.58	360	R				From: 29-674 Hunter Mill Rd				NA			NA	05/13/2002	
							To: 29-10638 Dove Point Ct									
8810 Brittenford Dr	0.34	NA					From:				NA			NA		
							To: Cul-de-Sac									
8811 Broadfield Lane	0.14	380	R				From: Cul-de-Sac				NA			NA	05/13/2002	
							To: 29-8810									
8812 Willow Crest Ct	0.07	280	R				From: 29-8810				NA			NA	05/13/2002	
							To: Cul-de-Sac									
8813 Coving Cross Lane	0.18	390	R				From: 29-8753 Clovermeadow Dr				NA			NA	05/13/2002	
							To: 29-8810 Brittenford Dr									
8814 Sarah Joan Ct	0.16	NA					From: Cul-de-Sac				NA			NA		
							To: 29-5445 Foxvale Dr									
8815 Lupine Den Dr	0.25	690	R				From: 29-8816 Lupine Den Ct				NA			NA	05/13/2002	
							To: 29-1545 Drewlaine Dr									
8816 Lupine Den Ct	0.10	300	R				From: Cul-de-Sac				NA			NA	05/09/2002	
							To: Cul-de-Sac									
8818 Deercrest Meadow Pl	0.12	210	R				From: 29-6744 Victoria Farms Lane				NA			NA	05/13/2002	
							To: Cul-de-Sac									
8819 Timberview Ct	0.08	240	R				From: Cul-de-Sac				NA			NA	05/09/2002	
							To: 29-676 Clarks Crossing Rd									
8820 Savannah Crossing Ct	0.12	390	R				From: Cul-de-Sac				NA			NA	05/09/2002	
							To: 29-676 Clarks Crossing Rd									
8821 Heinz Ct	0.11	110	R				From: Cul-de-Sac				NA			NA	05/09/2002	
							To: 29-665 Fox Mill Rd									
8822 Franklin Corner Lane	0.27	710	R				From: 29-8824 Jonquilla Ct				NA			NA	04/30/2002	
							To: 29-608; 29-6315									
8823 Asturian Ct	0.05	200	R				From: 29-8822 Franklin Corner Lane				NA			NA	04/30/2002	
							To: Cul-de-Sac									
8824 Jonquilla Ct	0.08	190	R				From: Dead End				NA			NA	04/30/2002	
							To: Cul-de-Sac									
8825 Oak Farms Dr	0.37	1300	R				From: 29-608; 29-8548				NA			NA	04/30/2002	
							To: 29-8944 Winter Oaks Way									

Virginia Department of Transportation
Traffic Engineering Division
2008
Annual Average Daily Traffic Volume Estimates By Section of Route
Fairfax Maintenance Area

Route	Length	AADT	QA	4Tire	Bus	Truck				QC	K Factor	QK	Dir Factor	AAWDT	QW	Year
						2Axle	3+Axle	1Trail	2Trail							
Fairfax County																
(8825) Oak Farms Dr	0.09	NA					From: 29-8944 Winter Oaks Way				NA			NA		
							To: Cul-de-Sac									
(8826) Millrace Estates Dr	0.10	190	R				From: Cul-de-Sac				NA			NA		05/13/2002
							To: 29-702 Beulah Rd									
(8827) Havencrest St	0.14	70	R				From: 29-5360 Leefield Dr				NA			NA		05/20/2002
							To: Cul-de-Sac									
(8828) Berry Farm Ct	0.07	170	R				From: 29-8827 Havencrest St				NA			NA		05/20/2002
							To: Cul-de-Sac									
(8829) Bennett Farms Ct	0.18	180	R				From: Cul-de-Sac				NA			NA		05/20/2002
							To: 29-5360 Leefield Dr									
(8830) Wheeler Way	0.08	500	R				From: 29-8831 Harrison Hollow Lane				NA			NA		04/30/2002
							To: 29-749									
(8831) Harrison Hollow Lane	0.14	470	R				From: Cul-de-Sac				NA			NA		04/30/2002
							To: 29-8830 Wheeler Way									
(8831) Harrison Hollow Lane	0.08	NA					From: Cul-de-Sac				NA			NA		
							To: Cul-de-Sac									
(8832) Bare Island Dr	0.30	1400	R				From: Cul-de-Sac				NA			NA		05/08/2003
							To: 29-4978 Melville Lane									
(8833) Edge Rock Dr	0.40	350	R				From: 29-8832 Bare Island Dr				NA			NA		05/08/2003
							To: 29-4978 Melville Lane									
(8834) Flint Rock Ct	0.05	80	R				From: Cul-de-Sac				NA			NA		05/08/2003
							To: 29-8833 Edge Rock Dr									
(8835) Edge Rock Ct	0.13	150	R				From: 29-8833 Edge Rock Dr				NA			NA		04/22/2003
							To: Cul-de-Sac									
(8836) Brewerton Ct	0.05	80	R				From: Cul-de-Sac				NA			NA		04/22/2003
							To: 29-8833 Edge Rock Dr									
(8837) Fox Creek Ct	0.09	100	R				From: Cul-de-Sac				NA			NA		04/22/2003
							To: 29-8832 Bare Island Dr									
(8838) Selby Bay Ct	0.06	90	R				From: 29-8832 Bare Island Dr				NA			NA		04/22/2003
							To: Cul-de-Sac									
(8839) Sagarmel Ct	0.07	NA					From: Cul-de-Sac				NA			NA		
							To: 29-732 Iliff Dr									
(8840) Wheatland Farms Dr	0.46	740	R				From: 29-5927 Blue Roan Rd				NA			NA		05/15/2002
							To: Cul-de-Sac									
(8841) Sweetmeadow Dr	0.25	500	R				From: Cul-de-Sac				NA			NA		05/15/2002
							To: 29-8840 Wheatland Farms Dr									
(8842) Sweetmeadow Ct	0.06	80	R				From: 29-8841 Sweetmeadow Dr				NA			NA		05/15/2002
							To: Cul-de-Sac									

Virginia Department of Transportation
 Traffic Engineering Division
 2008
 Annual Average Daily Traffic Volume Estimates By Section of Route
 Fairfax Maintenance Area

Route	Length	AADT	QA	4Tire	Bus	-----Truck-----				QC	K Factor	QK	Dir Factor	AAWDT	QW	Year
						2Axle	3+Axle	1Trail	2Trail							
Fairfax County																
(8843)	0.03	NA														
(8844) Willow Creek Lane	0.21	410	R													05/15/2002
(8845) Whimbrell Ct	0.13	150	R													05/17/2002
(8846) Wheatland Farms Ct	0.13	310	R													05/15/2002
(8847) North Park Ct	0.05	NA														
(8848) Cambryar St	0.18	490	R													05/13/2003
(8849) Marywood Oaks Lane	0.06	NA														
(8850) Peach Ct	0.06	60	R													04/22/2003
(8851) Apple Ct	0.07	60	R													04/22/2003
(8852) Periwinkle Pl	0.13	130	R													04/22/2003
(8853) Ivy Green Rd	0.14	140	R													04/22/2003
(8854) Holly Haven Lane	0.13	130	R													04/22/2003
(8855) Kristina Ct	0.08	70	R													04/08/2003
(8856) Liberty Meeting Court	0.08	NA														
(8857) Mainstone Dr	0.28	NA														
(8858) La Petite Pl	0.30	NA														
(8860) Wood Rock Way	0.39	3300	R													04/08/2003
(8861) Emerald Green Ct	0.10	150	R													04/08/2003
(8862) Virginia Pine Ct	0.07	110	R													04/08/2003

Virginia Department of Transportation
Traffic Engineering Division
2008
Annual Average Daily Traffic Volume Estimates By Section of Route
Fairfax Maintenance Area

Route	Length	AADT	QA	4Tire	Bus	Truck				QC	K Factor	QK	Dir Factor	AAWDT	QW	Year
						2Axle	3+Axle	1Trail	2Trail							
Fairfax County																
8863	Creek Bed Ct	0.07	110	R								NA		NA		04/08/2003
8864	Preserve Dr	0.11	NA									NA		NA		
8865	Preserve Court	0.08	NA									NA		NA		
8865	Preserve Court	0.16	NA									NA		NA		
8866	Seneca Hill Court	0.18	NA									NA		NA		
8867	Seneca Woods Court	0.14	NA									NA		NA		
8868	Garden Gate Dr	0.14	NA									NA		NA		
8869	Willow Crossing Ct	0.05	80	R								NA		NA		04/08/2003
8871	Tabor Lane	0.18	500	R								NA		NA		04/23/2003
8872	Silverrun Ct	0.06	400	R								NA		NA		04/23/2003
8873	Oak Pointe Way	0.24	390	R								NA		NA		04/23/2003
8874	Century Oak Way	0.06	360	R								NA		NA		04/23/2003
8875	Century Oak Ct	0.15	370	R								NA		NA		06/03/2003
8876	Elm Grove Ct	0.04	NA									NA		NA		
8876	Elm Shade Ct	0.05	NA									NA		NA		
8877	Spring Leaf Ct	0.07	NA									NA		NA		
8878	Balmoral Terrace	0.11	NA									NA		NA		
8879	Cannon Fort Dr	0.24	NA									NA		NA		
8880	Balmoral Greens Ave	1.11	NA									NA		NA		

Virginia Department of Transportation
Traffic Engineering Division
2008
Annual Average Daily Traffic Volume Estimates By Section of Route
Fairfax Maintenance Area

Route	Length	AADT	QA	4Tire	Bus	-----Truck-----				QC	K Factor	QK	Dir Factor	AAWDT	QW	Year
						2Axle	3+Axle	1Trail	2Trail							
Fairfax County																
8880 Balmoral Greens Ave	1.27	NA				From: 29-8879 Cannon Fort Dr					NA			NA		
						To: 29-658 Compton Rd										
8881 Manchester Park Circle	0.08	NA				From: 29-8114 Manchester Lakes Dr					NA			NA		
						To: Cul-de-Sac										
8882 Bradenton Dr	0.07	NA				From: SR 28 Centreville Rd					NA			NA		
						To: 29-8883 Compton Village Dr										
8883 Compton Village Dr	0.42	NA				From: Cul-de-Sac					NA			NA		
						To: 29-8885 Talayast Dr										
8883 Compton Village Dr	0.40	NA				From: 29-8883 Compton Village Dr					NA			NA		
						To: Cul-de-Sac										
8884 Compton Village Ct	0.16	NA				From: 29-8883 Compton Village Dr					NA			NA		
						To: Cul-de-Sac										
8885 Talayast Dr	0.06	NA				From: SR 28 Centreville Rd					NA			NA		
						To: 29-8883 Compton Village Dr										
8886 Linden Creek Ct	0.14	NA				From: Cul-de-Sac					NA			NA		
						To: Cul-de-Sac										
8887 Nuthatch Dr	0.24	270	R			From: Cul-de-Sac					NA			NA	04/24/2003	
						To: 29-8345										
8889 Larkview Ct	0.18	250	R			From: Cul-de-Sac					NA			NA	04/24/2003	
						To: Cul-de-Sac										
8890 White Pine Dr	0.12	NA				From: Cul-de-Sac					NA			NA		
						To: 29-10271 Symphony Meadow Lane										
8890 White Pine Dr	0.10	NA				From: 29-10271 Symphony Meadow Lane					NA			NA		
						To: Cul-de-Sac										
8891 Noory Ct	0.07	NA				From: 29-8890 White Pine Dr					NA			NA		
						To: Cul-de-Sac										
8893 Missionary Lane	0.07	NA				From: 29-645 Burke Lake Rd					NA			NA		
						To: Dead End										
8894 Windjammer Way	0.29	320	R			From: Cul-de-Sac					NA			NA	04/29/2003	
						To: 29-8893 Missionary Lane										
8895 Windward Dr	0.06	910	R			From: 29-8635 Begin Loop					NA			NA	04/29/2003	
						To: 29-645; 29-5840										
8896 Waterside Dr	0.10	100	R			From: 29-8635 Lake Meadow Dr					NA			NA	04/29/2003	
						To: Cul-de-Sac										
8897 Yachthaven Dr	0.13	160	R			From: Cul-de-Sac					NA			NA	04/29/2003	
						To: 29-8635 Lake Meadow Dr										
8898 Briarwood Farms Ct	0.07	NA				From: Dead End					NA			NA		
						To: 29-2026 Beau Lane										

Virginia Department of Transportation
Traffic Engineering Division
2008
Annual Average Daily Traffic Volume Estimates By Section of Route
Fairfax Maintenance Area

Route	Length	AADT	QA	4Tire	Bus	Truck				QC	K Factor	QK	Dir Factor	AAWDT	QW	Year
						2Axle	3+Axle	1Trail	2Trail							
Fairfax County																
(8898) Briarwood Farms Ct	0.09	NA					From: 29-2026 Beau Lane				NA			NA		
							To: Cul-de-Sac									
(8899) Whitestone Hill Ct	0.10	90	R				From: Cul-de-Sac				NA			NA		05/16/2002
							To: 29-695 Idylwood Rd									
(8900) Oakton Plantation Lane	0.20	320	R				From: Cul-de-Sac				NA			NA		05/16/2002
							To: 29-673 Lawyers Rd									
(8901) Oakton Plantation Ct	0.08	100	R				From: 29-8900				NA			NA		05/16/2002
							To: Cul-de-Sac									
(8902) Lambiance Dr	0.04	NA					From: 29-8903 Avignon Bv				NA			NA		
							To: 29-695 Kirby Rd									
(8903) Avignon Blvd	0.22	NA					From: Cul-de-Sac				NA			NA		
							To: Cul-de-Sac									
(8904) Armand Ct	0.05	NA					From: Cul-de-Sac				NA			NA		
							To: 29-8903 Avignon Blvd									
(8905) Walden Woods Ct	0.04	NA					From: Cul-de-Sac				NA			NA		
							To: 29-3615									
(8906) Cottonwood St	0.04	NA					From: 29-3615				NA			NA		
							To: Cul-de-Sac									
(8907) Colonel Taylor Lane	0.12	NA					From: Cul-de-Sac				NA			NA		
							To: Dead End									
(8908) Richard Simpson Lane	0.11	NA					From: 29-658				NA			NA		
							To: 29-8907 Colonel Taylor Lane									
(8909) Walney Village Ct	0.17	NA					From: Cul-de-Sac				NA			NA		
							To: 29-657 Walney Rd									
(8910) Balmoral Heights Pl	0.17	NA					From: Cul-de-Sac				NA			NA		
							To: 29-10081 Balmoral Forest Rd									
(8911) Carrington Ridge Lane	0.18	NA					From: 29-8912 Jarrett Valley Dr				NA			NA		
							To: SR 7 Leesburg Pike									
(8912) Jarrett Valley Dr	0.18	NA					From: Cul-de-Sac				NA			NA		
							To: End State Maintenance									
(8912) Jarrett Valley Dr	0.28	NA					From: End State Maintenance				NA			NA		
							To: SR 7 Leesburg Pike									
(8913) Bonheim Ct	0.13	NA					From: Cul-de-Sac				NA			NA		
							To: 29-693 Westmoreland St									
(8914) Fielding Lewis Way	0.15	NA					From: 29-1956				NA			NA		
							To: Cul-de-Sac									
(8915) Highland Glenn Pl	0.16	NA					From: Cul-de-Sac				NA			NA		
							To: 29-3474									

Virginia Department of Transportation
Traffic Engineering Division
2008
Annual Average Daily Traffic Volume Estimates By Section of Route
Fairfax Maintenance Area

Route	Length	AADT	QA	4Tire	Bus	-----Truck-----				QC	K Factor	QK	Dir Factor	AAWDT	QW	Year
						2Axle	3+Axle	1Trail	2Trail							
Fairfax County																
(8917) Millwood Pond Dr	0.20	NA					From: 29-604 Sugarland Rd					NA				NA
							To: 29-8918 Millwood Pond Ct									
(8918) Millwood Pond Ct	0.10	NA					From: Cul-de-Sac					NA				NA
							To: 29-8917 Millwood Pond Dr									
(8918) Millwood Pond Ct	0.05	NA					From: Cul-de-Sac					NA				NA
							To: Dead End									
(8919) Sandburg Ridge Ct	0.06	NA					From: Cul-de-Sac					NA				NA
							To: 29-936									
(8920) Elgin Dr	0.21	NA					From: Cul-de-Sac					NA				NA
							To: 29-676 Clarks Crossing Rd									
(8921) Timbercreek Tr	0.19	NA					From: Cul-de-Sac					NA				NA
							To: 29-8936 Shallow Creek Dr									
(8922) Cheska Ct	0.05	NA					From: 29-8936 Shallow Creek Dr					NA				NA
							To: Cul-de-Sac									
(8923) Shallow Creek Pl	0.09	NA					From: Cul-de-Sac					NA				NA
							To: 29-8936 Shallow Creek Dr									
(8924) Great Passage Blvd	0.72	NA					From: SR 7 Leesburg Pike					NA				NA
							To: 29-8936 Shallow Creek Dr									
(8925) Terkes View	0.09	NA					From: 29-8924 Great Passage Blvd					NA				NA
							To: Cul-de-Sac									
(8926) Watters Glen Ct	0.05	NA					From: Cul-de-Sac					NA				NA
							To: 29-695 Idylwood Rd									
(8927) Birch Grove Ct	0.04	NA					From: 29-2807 Birch Rd					NA				NA
							To: Cul-de-Sac									
(8928) Montview Ct	0.07	NA					From: 29-695 Idylwood Rd					NA				NA
							To: Cul-de-Sac									
(8929) Providence Forest Dr	0.24	NA					From: 29-650 Gallows Rd					NA				NA
							To: 29-3668 Hartland Rd									
(8930) Lauren Oaks Ct	0.22	NA					From: 29-8720 Nathaniel Oaks Dr					NA				NA
							To: Cul-de-Sac									
(8931) Ashleigh Oaks Ct	0.09	NA					From: 29-8930 Lauren Oaks Ct					NA				NA
							To: Cul-de-Sac									
(8932) Autumn Glory Way	0.88	NA					From: 29-10048					NA				NA
							To: Dead End									
(8933) Royal Red Terrace	0.12	NA					From: Cul-de-Sac					NA				NA
							To: 29-8932 Autumn Glory Way									
(8934) Wharton Park Ct	0.08	NA					From: Cul-de-Sac					NA				NA
							To: 29-1166 Wharton Lane									

Virginia Department of Transportation
Traffic Engineering Division
2008
Annual Average Daily Traffic Volume Estimates By Section of Route
Fairfax Maintenance Area

Route	Length	AADT	QA	4Tire	Bus	-----Truck-----				QC	K Factor	QK	Dir Factor	AAWDT	QW	Year
						2Axle	3+Axle	1Trail	2Trail							
Fairfax County																
(8935) Fox Hound Ct	0.11	NA					From: 29-8711 Monroe Manor Dr				NA			NA		
							To: Dead End									
(8936) Shallow Creek Dr	0.43	NA					From: 29-717 Utterback Store Rd				NA			NA		
							To: Cul-de-Sac									
(8937) Fox Land Ct	0.07	NA					From: 29-6563 Brecknock St				NA			NA		
							To: Cul-de-Sac									
(8938) Weinstein Ct	0.15	160		R			From: Cul-de-Sac				NA			NA		05/05/2003
							To: 29-3738 Doyle Lane									
(8939) Grande Forest Ct	0.15	80		R			From: Cul-de-Sac				NA			NA		05/05/2003
							To: 29-8938 Weinstein Ct									
(8940) Amber Oaks Ct	0.03	NA					From: Dead End				NA			NA		
							To: 29-8825 Oak Farms Dr									
(8940) Amber Oaks Ct	0.11	NA					From: 29-8825 Oak Farms Dr				NA			NA		
							To: Cul-de-Sac									
(8941) Oak Shadow Dr	0.30	NA					From: 29-8943				NA			NA		
							To: Cul-de-Sac									
(8942) Owlsley Way	0.09	NA					From: 29-8941 Oak Shadow Dr				NA			NA		
							To: Cul-de-Sac									
(8943) Netherleigh Pl	0.04	NA					From: 29-8941 Oak Shadow Dr				NA			NA		
							To: Cul-de-Sac									
(8944) Winter Oaks Way	0.11	NA					From: Cul-de-Sac				NA			NA		
							To: 29-8825 Oak Farms Dr									
(8945) Fairfax County Pkwy Ac	0.23	NA					From: 29-640 Gambrell Rd				NA			NA		
							To: 29-640 Gambrell Rd									
(8946) Fairfax County Pkwy Ac	0.21	NA					From: 29-6911 Shady Palm Dr				NA			NA		
							To: 29-640 Gambrell Rd									
(8948) Hooes Rd	0.12	NA					From: 29-640 Gambrell Rd				NA			NA		
							To: 29-636 Hooes Rd									
(8949) Leeton Circle	0.34	460		R			From: 29-657 Walney Rd				NA			NA		04/02/2003
							To: End Loop									
(8950) Nalls Farm Way	0.61	200		R			From: 29-8019 W; Great Falls Way				NA			NA		05/02/2002
							To: 29-8019; 29-8951 EAST									
(8951) Nalls Dairy Ct	0.24	310		R			From: 29-8019; 29-8950 EAST				NA			NA		05/02/2002
							To: Cul-de-Sac									
(8952) Jackson Tavern Way	0.19	240		R			From: 29-8019 Great Falls Way				NA			NA		05/02/2002
							To: Cul-de-Sac									
(8953) Stonecroft Center Ct	0.25	NA					From: 29-8460 Stonecroft Blvd				NA			NA		
							To: Cul-de-Sac									

Virginia Department of Transportation
Traffic Engineering Division
2008
Annual Average Daily Traffic Volume Estimates By Section of Route
Fairfax Maintenance Area

Route	Length	AADT	QA	4Tire	Bus	-----Truck-----				QC	K Factor	QK	Dir Factor	AAWDT	QW	Year
						2Axle	3+Axle	1Trail	2Trail							
Fairfax County																
8954 Pine Meadows Lane	0.13	NA					From: 29-652 Twinbrook Rd				NA			NA		
							To: Cul-de-Sac									
8955 Dylan Schar Ct	0.07	NA					From: Cul-de-Sac				NA			NA		
							To: 29-4723; 29-8802									
8956 Pine Crossing Lane	0.09	NA					From: Cul-de-Sac				NA			NA		
							To: 29-8954 Pine Meadows Lane									
8957 Ramp to 29-7100 Fairfa	0.14	NA					From: 29-636 Hooes Rd				NA			NA		
							To: 29-641 Pohick Rd									
8959 Cedar Crest Lane	0.35	NA					From: 29-669 Thompson Rd				NA			NA		
							To: Cul-de-Sac									
8960 Holly Grove Ct	0.19	NA					From: Cul-de-Sac				NA			NA		
							To: 29-8959 Cedar Crest Lane									
8961 Laurel Grove Way	0.27	NA					From: Cul-de-Sac				NA			NA		
							To: 29-10648									
8962 Ox Meadow Dr	0.22	NA					From: 29-10303 Rose Grove Dr				NA			NA		
							To: 29-764 Oxon Rd									
8963 Ox Meadow Ct	0.11	NA					From: 29-8962 Ox Meadow Dr				NA			NA		
							To: Cul-de-Sac									
8965 Parapet Way	0.28	NA					From: 29-764 Oxon Rd				NA			NA		
							To: Dead End									
8966 Commodore Ct	0.14	NA					From: Cul-de-Sac				NA			NA		
							To: 29-8965 Parapet Way									
8967 Blakesley Hall Ct	0.15	NA					From: 29-8965 Parapet Way				NA			NA		
							To: Cul-de-Sac									
8968 Autumn Crest Dr	0.32	NA					From: Cul-de-Sac				NA			NA		
							To: 29-608 West Ox Rd									
8969 Autumn Crest Ct	0.06	NA					From: 29-8968 Autumn Crest Dr				NA			NA		
							To: Cul-de-Sac									
8970 Spring Rain Ct	0.12	NA					From: Cul-de-Sac				NA			NA		
							To: 29-8968 Autumn Crest Dr									
8971 Pond Mist Way	0.10	NA					From: 29-8968 Autumn Crest Dr				NA			NA		
							To: Dead End									
8972 Winter Sun Terrace	0.15	NA					From: Cul-de-Sac				NA			NA		
							To: 29-8968 Autumn Crest Dr									
8973 Centrepointe Way	0.05	NA					From: Cul-de-Sac				NA			NA		
							To: 29-6500 Clara Barton Drive									
8974 Eagle Chase Rd	0.04	NA					From: 29-657 Walney Rd				NA			NA		
							To: 29-8976 Eagle Chase Circle									

Virginia Department of Transportation
 Traffic Engineering Division
 2008
 Annual Average Daily Traffic Volume Estimates By Section of Route
 Fairfax Maintenance Area

Route	Length	AADT	QA	4Tire	Bus	Truck				QC	K Factor	QK	Dir Factor	AAWDT	QW	Year
						2Axle	3+Axle	1Trail	2Trail							
Fairfax County																
8975 Penny Oak Rd	0.03	NA				From: 29-657 Walney Rd					NA			NA		
						To: 29-8976 Eagle Chase Circle										
8976 Eagle Chase Circle	0.69	NA				From: Dead End					NA			NA		
						To: End of Loop										
8977 Morningdale Dr	0.08	NA				From: 29-8976 Eagle Chase Circle					NA			NA		
						To: 29-8978 Rose Lodge Place										
8978 Rose Lodge Place	0.10	NA				From: Cul-de-Sac					NA			NA		
						To: Cul-de-Sac										
8979 Shady Point Pl	0.06	NA				From: 29-8976 Eagle Chase Circle					NA			NA		
						To: Cul-de-Sac										
8980 Gaston St	0.14	NA				From: 29-8976 Eagle Chase Circle					NA			NA		
						To: Cul-de-Sac										
8981 Parapet Way	0.42	NA				From: Dead End					NA			NA		
						To: Cul-de-Sac										
8982 Oakton Chase Ct	0.13	NA				From: 29-8981 Parapet Way					NA			NA		
						To: Cul-de-Sac										
8983 Mill Heights Ct	0.08	NA				From: Cul-de-Sac					NA			NA		
						To: 29-8985 Mill Heights Dr										
8984 Proffitt Estates Ct	0.10	NA				From: 29-665 Fox Mill Rd					NA			NA		
						To: Cul-de-Sac										
8985 Mill Heights Dr	0.16	NA				From: Cul-de-Sac					NA			NA		
						To: 29-665 Fox Mill Rd										
8987 Azalea Woods Way	0.10	NA				From: Cul-de-Sac					NA			NA		
						To: 29-8989 Dakota Lakes Dr										
8987 Azalea Woods Way	0.09	NA				From: 29-8989 Dakota Lakes Dr					NA			NA		
						To: Cul-de-Sac										
8988 Piney Point Pl	0.10	NA				From: 29-8989					NA			NA		
						To: Cul-de-Sac										
8989 Dakota Lakes Dr	0.35	NA				From: 29-665 Fox Mill Rd					NA			NA		
						To: 29-666 Monroe St										
8989 Dakota Lakes Dr	0.29	NA				From: 29-666 Monroe St					NA			NA		
						To: Cul-de-Sac										
8990 Ripplemeade Ct	0.07	NA				From: 29-8989					NA			NA		
						To: Cul-de-Sac										
8991 Glenlawn Place	0.14	NA				From: Cul-de-Sac					NA			NA		
						To: 29-8989										
8993 Cliff Dr	0.11	NA				From: 29-8994 Eagle Cliff Dr					NA			NA		
						To: 29-8692 Lake Village Dr										

Virginia Department of Transportation
Traffic Engineering Division
2008
Annual Average Daily Traffic Volume Estimates By Section of Route
Fairfax Maintenance Area

Route	Length	AADT	QA	4Tire	Bus	-----Truck-----				QC	K Factor	QK	Dir Factor	AAWDT	QW	Year
						2Axle	3+Axle	1Trail	2Trail							
Fairfax County																
8994 Eagle Cliff Dr	0.14	NA				From: Dead End					NA			NA		
						To: Cul-de-Sac										
8995 Bannerwood Ct	0.08	NA				From: 29-4028 Bannerwood Dr					NA			NA		
						To: Cul-de-Sac										
8996 Sycamore Lakes Cove	0.18	NA				From: Dead End					NA			NA		
						To: 29-665 Fox Mill Rd										
8997 Williams Meadow Ct	0.33	NA				From: Cul-de-Sac					NA			NA		
						To: Cul-de-Sac										
8998 Thacker Hill Ct	0.10	NA				From: 29-8996					NA			NA		
						To: Cul-de-Sac										
8999 Ivycrest Pl	0.09	NA				From: 29-2610 Statecrest Dr					NA			NA		
						To: Cul-de-Sac										
9127	0.27	970	R			From: Mt Vernon School					NA			NA		1991
						To: US 1 Richmond Hwy										
City of Fairfax																
9128 Rebel Run	0.18	1700	R			From: Fairfax High School					NA			NA		1991
						To: US 29 Lee Hwy										
Fairfax County																
9129 George C Marshall Dr	0.20	610	R			From: George C. Marshall School					NA			NA		1991
						To: SR 7 Leesburg Pike										
9130	0.04	320	R			From: Groveton School					NA			NA		1991
						To: 29-1401 Memorial St										
9131	0.09	490	R			From: Franklin Sherman School					NA			NA		1991
						To: Franklin Sherman School										
9133 Cottage St	0.06	440	R			From: Dunn Loring School					NA			NA		1991
						To: 29-650 Gallows Rd										
9134	0.08	380	R			From: Forestville School					NA			NA		1991
						To: 29-717 Utterback Store Rd										
9135	0.05	410	R			From: Floris School					NA			NA		1999
						To: 29-657 Centreville Rd										
City of Fairfax																
9136	0.08	290	R			From: Fairfax Elementary School					NA			NA		1991
						To: Fairfax Elementary School										
Fairfax County																
9137 Herald St	0.11	270	R			From: Annandale School					NA			NA		1991
						To: SR 244 Columbia Pike										
9138	0.11	300	R			From: Oakdale School					NA			NA		1991
						To: SR 123; 29-655										
9139	0.15	230	R			From: Baileys Crossroads School					NA			NA		2002
						To: Cul-de-Sac										

Virginia Department of Transportation
Traffic Engineering Division
2008
Annual Average Daily Traffic Volume Estimates By Section of Route
Fairfax Maintenance Area

Route	Length	AADT	QA	4Tire	Bus	Truck				QC	K Factor	QK	Dir Factor	AAWDT	QW	Year
						2Axle	3+Axle	1Trail	2Trail							
Fairfax County																
9140	0.09	140	R			From: Lorton School					NA			NA		1991
						To: 29-642 Lorton Rd										
9141	0.06	220	R			From: Woodlawn School					NA			NA	1991	
						To: 29-1033 Woodlawn St										
9523	0.18	200	R			From: Clifton School					NA			NA	1991	
						To: 29-645; 29-9792										
9589	0.27	610	R			From: Cul-de-Sac					NA			NA	1991	
						To: 29-2249 Medford Dr										
9590	0.14	240	R			From: New Baileys X-Roads School					NA			NA	1991	
						To: 29-943; 29-980										
9591	0.11	320	R			From: Belle View School					NA			NA	1991	
						To: 29-629 Fort Hunt Rd										
9592	0.09	590	R			From: Belvedere School					NA			NA	1991	
						To: SR 244										
9593	0.13	180	R			From: Bucknell School					NA			NA	1991	
						To: 29-1361; 29-1362										
9594	0.07	370	R			From: Burke School					NA			NA	1991	
						To: 29-645 Burke Lake Rd										
9595	0.08	190	R			From: 29-1625 Norton Rd					NA			NA	1991	
						To: Cul-de-Sac										
9596	0.14	140	R			From: 29-620 Spindle Ct					NA			NA	1986	
						To: Cul-de-Sac										
9597	0.07	470	R			From: Chesterbrook School					NA			NA	04/02/2002	
						To: 29-695 Kirby Rd										
City of Fairfax																
9598	0.06	190	R			From: Eleven Oak Elem School					NA			NA	1991	
						To: Eleven Oak Elem School										
Fairfax County																
9599	0.07	320	R			From: Fairview School					NA			NA	1991	
						To: SR 123										
City of Falls Church																
9600	0.16	840	R			From: Falls Church School					NA			NA	1991	
						To: SR 338 Hillwood Ave										
Fairfax County																
9601	0.07	780	R			From: Flint Hill School					NA			NA	1991	
						To: FR-256										
9602	0.05	240	R			From: Freedom Hill School					NA			NA	1991	
						To: 29-837 Lord Fairfax Dr										
9603	0.10	260	R			From: 29-644 Old Keene Mill Rd					NA			NA	1991	
						To: 29-1132 Spring Rd										

Virginia Department of Transportation
Traffic Engineering Division
2008
Annual Average Daily Traffic Volume Estimates By Section of Route
Fairfax Maintenance Area

Route	Length	AADT	QA	4Tire	Bus	Truck				QC	K Factor	QK	Dir Factor	AAWDT	QW	Year
						2Axle	3+Axle	1Trail	2Trail							
Fairfax County																
9604 Graham Rd Elementary	0.10	360	R			From: Graham Road School					NA			NA		1991
						To: 29-1720 Graham Rd										
9605	0.08	520	R			From: Haycock School					NA			NA	1991	
						To: 29-703 Haycock Rd										
Town of Herndon																
9606	0.28	320	R			From: Herndon School					NA			NA	1991	
						To: Herndon School										
Fairfax County																
9607	0.15	220	R			From: Hollin Hall School					NA			NA	1991	
						To: 29-848; 29-2121										
9608	0.10	360	R			From: Hollin Hall School					NA			NA	1991	
						To: 29-629 Fort Hunt Rd										
9609 James Lee Elem School	0.11	200	R			From: 29-649 Annandale Rd					NA			NA	1991	
						To: Cul-de-Sac										
9610	0.09	530	R			From: Lincolnia School					NA			NA	1991	
						To: 29-713 Beaugard St										
Town of Vienna																
9611	0.03	290	R			From: Louise Arche School					NA			NA	1991	
						To: Louise Arches School										
Fairfax County																
9612 Luther Jackson School	0.11	440	R			From: Cul-de-Sac					NA			NA	1991	
						To: 29-650 Gallows Rd										
9613	0.14	290	R			From: Mt Eagle School					NA			NA	1991	
						To: SR 241 Kings Hwy North										
Loudoun County																
9614	0.05	210	R			From: Oak Grove School					NA			NA	1991	
						To: Dead End										
Fairfax County																
9615	0.06	190	R			From: Pimmit Hill School					NA			NA	1991	
						To: 29-2724 Lisle Ave										
9616 Pine Springs School	0.12	350	R			From: Pine Springs School					NA			NA	1991	
						To: 29-2939 Willow Lane										
9617	0.08	410	R			From: Sleepy Hollow School					NA			NA	1991	
						To: 29-613 Sleepy Hollow Rd										
9618 Timberlane School	0.08	360	R			From: 29-705 West St					NA			NA	1991	
						To: 29-705 West St										
Town of Vienna																
9619	0.08	320	R			From: Vienna School					NA			NA	1991	
						To: Vienna School										
Fairfax County																
9620	0.11	230	R			From: Virginia Hills School					NA			NA	1991	
						To: 29-1425										

Virginia Department of Transportation
Traffic Engineering Division
2008
Annual Average Daily Traffic Volume Estimates By Section of Route
Fairfax Maintenance Area

Route	Length	AADT	QA	4Tire	Bus	Truck				QC	K Factor	QK	Dir Factor	AAWDT	QW	Year
						2Axle	3+Axle	1Trail	2Trail							
Fairfax County																
(9621)		0.10	580	R							NA			NA		1991
(9622)	Westley Rd	0.07	240	R							NA			NA		1991
(9623)		0.11	310	R							NA			NA		1991
(9624)		0.14	650	R							NA			NA		1991
(9625)		0.07	270	R							NA			NA		1991
(9626)		0.07	180	R							NA			NA		1991
(9684)		0.13	250	R							NA			NA		1991
(9685)		0.07	710	R							NA			NA		04/02/2002
(9686)	Sea Cliff Rd	0.76	1700	R							NA			NA		1991
(9687)		0.08	490	R							NA			NA		1991
(9688)	Bryant Alt High School	0.25	1200	R							NA			NA		1991
(9689)		0.08	220	R							NA			NA		1991
(9690)		0.08	270	R							NA			NA		1991
(9691)		0.06	310	R							NA			NA		04/02/2002
(9781)		0.14	540	R							NA			NA		1991
(9782)		0.16	530	R							NA			NA		1991
(9783)	Henry Thoreau Int Scho	0.13	510	R							NA			NA		1991
(9785)		0.25	450	R							NA			NA		1991
(9786)		0.14	250	R							NA			NA		1991

Virginia Department of Transportation
Traffic Engineering Division
2008
Annual Average Daily Traffic Volume Estimates By Section of Route
Fairfax Maintenance Area

Route	Length	AADT	QA	4Tire	Bus	-----Truck-----				QC	K Factor	QK	Dir Factor	AAWDT	QW	Year
						2Axle	3+Axle	1Trail	2Trail							
Fairfax County																
9787	0.25	820	R			From: JEB Stuart High School					NA			NA		1991
						To: 29-1976 Peace Valley Lane										
9788	0.11	500	R			From: Walt Whitman Elem School					NA			NA		1991
						To: 29-623 Old Mt Vernon Rd										
9789	0.08	370	R			From: McLean High School					NA			NA		1991
						To: 29-9686										
9790	0.09	330	R			From: Mantua Elem School					NA			NA		1991
						To: 29-2761 Kirkwood Dr										
9791	0.09	300	R			From: Keen Mill Rd Elem School					NA			NA		1991
						To: 29-3310										
9792	0.23	420	R			From: Clifton Elem School					NA			NA		1991
						To: 29-645; 29-9523										
9793	Glasgow Middle School	0.20	540	R		From: Cul-de-Sac					NA			NA		1991
						To: 29-2874 Conrad Rd										
9794	0.15	430	R			From: Mark Twain Int School					NA			NA		1991
						To: 29-644 Franconia Rd										
9795	0.21	390	R			From: Wm C Bryant Int School					NA			NA		1991
						To: 29-630 Quander Rd										
9796	0.14	230	R			From: Waynewood Elem School					NA			NA		1991
						To: 29-2158 Waynewood Blvd										
9797	Glen Forest Elem Scho	0.06	280	R		From: 29-2773 Glen Forest Dr					NA			NA		1991
						To: 29-2773 Glen Forest Dr										
9809	N Springfield Elem Scho	0.16	240	R		From: Cul-de-Sac					NA			NA		1991
						To: 29-2459										
9810	Bren Mar Park Elem Sc	0.13	150	R		From: 29-2606 Beryl Rd; 29-2617 Hershey Lane					NA			NA		1991
						To: Cul-de-Sac										
9811	0.17	370	R			From: Lymbrook Elem School					NA			NA		1991
						To: 29-617 Backlick Rd										
9825	0.06	320	R			From: Edsall Park Elem School					NA			NA		1991
						To: 29-648 Edsall Rd										
9826	0.04	240	R			From: Bush Hill Elem School					NA			NA		1991
						To: 29-782 Westchester St										
9827	Devonshire Elem School	0.12	260	R		From: 29-1720 Graham Rd					NA			NA		1991
						To: Cul-de-Sac										
9828	0.40	1000	R			From: Lee High School					NA			NA		1991
						To: Cul-de-Sac										
9829	0.07	280	R			From: Rose Hill Elem School					NA			NA		1991
						To: 29-1635; 29-1685										

Virginia Department of Transportation
 Traffic Engineering Division
 2008
 Annual Average Daily Traffic Volume Estimates By Section of Route
 Fairfax Maintenance Area

Route	Length	AADT	QA	4Tire	Bus	-----Truck-----				QC	K Factor	QK	Dir Factor	AAWDT	QW	Year
						2Axle	3+Axle	1Trail	2Trail							
Fairfax County																
(9830)	0.04	180	R								NA			NA		1986
(10000) Rebecca Jane Way	0.08	170	R								NA			NA		05/19/2003
(10001) River Downs Rd	0.23	NA									NA			NA		
(10002) Fairway Downs Ct	0.15	NA									NA			NA		
(10003) Burnt Pine Ct	0.07	NA									NA			NA		
(10004) Banting Ct	0.07	NA									NA			NA		
(10005) Lasswade Lane	0.17	NA									NA			NA		
(10006) Dalkeith Ct	0.10	NA									NA			NA		
(10007) Geneva Hill Ct	0.14	NA									NA			NA		
(10008) Black Spruce Way	0.23	NA									NA			NA		
(10009) Cutleaf Ct	0.07	NA									NA			NA		
(10010)	0.17	NA									NA			NA		
(10011)	0.17	NA									NA			NA		
(10012)	0.10	NA									NA			NA		
(10013) Shain Ct	0.12	NA									NA			NA		
(10014) Parsley Dr	0.13	NA									NA			NA		
(10015) Meadowforest Ct	0.04	NA									NA			NA		
(10016) Caris Glenne Dr	0.23	NA									NA			NA		
(10017)	0.06	NA									NA			NA		

Virginia Department of Transportation
Traffic Engineering Division
2008
Annual Average Daily Traffic Volume Estimates By Section of Route
Fairfax Maintenance Area

Route	Length	AADT	QA	4Tire	Bus	-----Truck-----				QC	K Factor	QK	Dir Factor	AAWDT	QW	Year
						2Axle	3+Axle	1Trail	2Trail							
Fairfax County																
(10019) Oakwood Rd	0.13	NA						From: 29-8110				NA		NA		
								To: 29-613 Van Dorn St								
(10020) Elati Ct	0.10	120	R					From: Cul-de-Sac				NA		NA		05/15/2003
								To: 29-718 Valley View Dr								
(10021) Woodland Lake Dr	0.09	130	R					From: Cul-de-Sac				NA		NA		05/15/2003
								To: 29-718 Valley View Dr								
(10022) Jean Louise Way	0.11	NA						From: Cul-de-Sac				NA		NA		
								To: 29-718 Valley View Dr								
(10023) Dorothy Bolton Ct	0.15	NA						From: 29-10022 Jean Louise Way				NA		NA		
								To: Cul-de-Sac								
(10024) Fieldview Dr	0.33	NA						From: Cul-de-Sac				NA		NA		
								To: 29-602 Reston Pkwy								
(10025) Stones Throw Dr	0.16	NA						From: Cul-de-Sac				NA		NA		
								To: 29-10024 Fieldview Dr								
(10025) Stones Throw Dr	0.41	NA						From: Cul-de-Sac				NA		NA		
								To: Cul-de-Sac								
(10027) Colonial Lindsay Ct	0.12	NA						From: 29-695 Idylwood Rd				NA		NA		
								To: Cul-de-Sac								
(10028) Colonial Lindsay Dr	0.05	NA						From: Dead End				NA		NA		
								To: 29-10027 Colonial Lindsay Ct								
(10029) Mossy Bank Lane	0.06	NA						From: 29-8629 Meeting Camp Rd				NA		NA		
								To: Cul-de-Sac								
(10030) Newcombs Farm Rd	0.27	NA						From: Cul-de-Sac				NA		NA		
								To: SR 7 Leesburg Pike								
(10034) Waterlily Ct	0.06	NA						From: Cul-de-Sac				NA		NA		
								To: 29-718 Valley View Dr								
(10035) Cobbs Creek Ct	0.07	NA						From: Cul-de-Sac				NA		NA		
								To: 29-919 Cobbs Rd								
(10036) Shaker Meadows Ct	0.06	NA						From: Cul-de-Sac				NA		NA		
								To: 29-7914 Pellow Circle Trail								
(10036) Shaker Meadows Ct	0.06	NA						From: Cul-de-Sac				NA		NA		
								To: Cul-de-Sac								
(10037) Hidden Hill Lane	0.13	NA						From: 29-5762 Cricklewood Ct				NA		NA		
								To: Cul-de-Sac								
(10038) Riesley Lane	0.06	NA						From: 29-10037 Hidden Hill Lane				NA		NA		
								To: Cul-de-Sac								
(10040) Navy Dr	0.29	NA						From: Cul-de-Sac				NA		NA		
								To: 29-669 Bennett Rd								

Virginia Department of Transportation
Traffic Engineering Division
2008
Annual Average Daily Traffic Volume Estimates By Section of Route
Fairfax Maintenance Area

Route	Length	AADT	QA	4Tire	Bus	Truck				QC	K Factor	QK	Dir Factor	AAWDT	QW	Year
						2Axle	3+Axle	1Trail	2Trail							
Fairfax County																
(10041) Walker Glen Ct	0.12	NA					From: 29-681 Walker Rd					NA				NA
							To: Cul-de-Sac									
(10042) Colshire Meadow Dr	0.20	NA					From: 29-3543 Old Meadow Rd					NA				NA
							To: 29-6471 Colshire Dr									
(10043)	0.12	NA					From: Cul-de-Sac					NA				NA
(10043)	0.08	NA					From: 29-8416					NA				NA
							To: Cul-de-Sac									
(10044) Gibson Oaks Dr	0.12	NA					From: Cul-de-Sac					NA				NA
							To: 29-749 Franklin Oaks Dr									
(10045)	0.13	NA					From: 29-676					NA				NA
							To: Cul-de-Sac									
(10046)	0.18	NA					From: 29-8932 Autumn Glory Way					NA				NA
							To: Cul-de-Sac									
(10047)	0.19	NA					From: Cul-de-Sac					NA				NA
							To: 29-8932 Autumn Glory Way									
(10048)	0.18	NA					From: Cul-de-Sac					NA				NA
							To: 29-8932 Autumn Glory Way									
(10049)	0.13	NA					From: 29-7704					NA				NA
							To: Cul-de-Sac									
(10050) Rachael Manor Dr	0.08	NA					From: Dead End					NA				NA
							To: 29-7709 Manor Pl									
(10051) Ashley Manor Ct	0.07	NA					From: 29-10050 Rachael Manor Dr					NA				NA
							To: Cul-de-Sac									
(10052) Beech Haven Ct	0.06	NA					From: 29-654 Zion Dr					NA				NA
							To: Cul-de-Sac									
(10053) Galesburg Pl	0.10	NA					From: 29-936 Sandburg St					NA				NA
							To: Cul-de-Sac									
(10054) Crosspointe Glen Way	0.14	NA					From: 29-636 Hooes Rd					NA				NA
							To: Cul-de-Sac									
(10055) Berkshire Woods Dr	0.06	NA					From: 29-1258 Westbrook Dr					NA				NA
							To: 29-10056 Annamohr Dr									
(10056) Annamohr Dr	0.21	NA					From: Cul-de-Sac					NA				NA
							To: Cul-de-Sac									
(10057) Owens Glen Dr	0.06	NA					From: Dead End					NA				NA
							To: 29-10056 Annamohr Dr									
(10058) Elsa Ct	0.07	NA					From: Cul-de-Sac					NA				NA
							To: 29-10057 Owens Glen Dr									

Virginia Department of Transportation
Traffic Engineering Division
2008
Annual Average Daily Traffic Volume Estimates By Section of Route
Fairfax Maintenance Area

Route	Length	AADT	QA	4Tire	Bus	Truck				QC	K Factor	QK	Dir Factor	AAWDT	QW	Year
						2Axle	3+Axle	1Trail	2Trail							
Fairfax County																
(10059) Crosspointe Glen Ct	0.05	NA														
(10060) Heart Leaf Ct	0.08	160	R													05/05/2003
(10061)	0.18	NA														
(10062)	0.08	NA														
(10063)	0.09	NA														
(10064) Blue Holly Lane	0.15	NA														
(10064) Blue Holly Lane	0.07	NA														
(10065) Poplar Valley Ct	0.18	NA														
(10066) Maple Valley Ct	0.05	NA														
(10067) Austrian Pine Ct	0.08	NA														
(10068) Maple Mountain Dr	0.13	NA														
(10069)	0.21	NA														
(10070) Cameron Heath Dr	0.19	NA														
(10071) Chessington Pl	0.08	NA														
(10071) Whitstone Pl	0.02	NA														
(10072) Pelham Manor Pl	0.08	NA														
(10073) Keys Ct	0.19	NA														
(10074) Jarist Ct	0.06	NA														
(10075) Crouch Dr	0.22	NA														

Virginia Department of Transportation
 Traffic Engineering Division
 2008
 Annual Average Daily Traffic Volume Estimates By Section of Route
 Fairfax Maintenance Area

Route	Length	AADT	QA	4Tire	Bus	-----Truck-----				QC	K Factor	QK	Dir Factor	AAWDT	QW	Year
						2Axle	3+Axle	1Trail	2Trail							
Fairfax County																
(10076) Dulles Green Blvd	0.03	NA					From: 29-847 Innovation Ave					NA				NA
							To: Dead End									
(10077) Stepnies Ct	0.08	NA					From: Cul-de-Sac					NA				NA
							To: SR 235 Mount Vernon Hwy									
(10078)	0.10	NA					From: Cul-de-Sac					NA				NA
							To: 29-3500									
(10079) Byrnwood Ct	0.12	NA					From: 29-684 Spring Hill Rd					NA				NA
							To: Cul-de-Sac									
(10080)	0.18	NA					From: Cul-de-Sac					NA				NA
							To: 29-602 Seneca Rd									
(10081) Balmoral Forest Rd	0.41	NA					From: Cul-de-Sac					NA				NA
							To: 29-8880 Balmoral Greens Ave									
(10081) Balmoral Forest Rd	0.78	NA					From: 29-8880 Balmoral Greens Ave					NA				NA
							To: 29-658 Compton Rd									
(10082) Ivakota Rd	0.33	NA					From: Cul-de-Sac					NA				NA
							To: 29-10081 Balmoral Forest Rd									
(10083) Balmoral Forest Ct	0.09	NA					From: 29-10081 Balmoral Forest Rd					NA				NA
							To: Cul-de-Sac									
(10084) Caribbean Ct	0.12	NA					From: 29-1005 Robin Ridge Rd					NA				NA
							To: Cul-de-Sac									
(10085) Deveraux Ct	0.11	NA					From: 29-10089 Pearson Valley Lane					NA				NA
							To: Cul-de-Sac									
(10086) Scotch Run Ct	0.04	NA					From: 29-10085 Deveraux Ct					NA				NA
							To: Dead End									
(10087)	0.34	NA					From: Cul-de-Sac					NA				NA
							To: 29-10288 Bonds Ridge Ct									
(10088) Worthington Woods Wa	0.20	NA					From: 29-10091 Hirst Valley Way					NA				NA
							To: 29-6935 Northbourne Dr									
(10089) Pearson Valley Lane	0.17	NA					From: 29-10088 Worthington Woods Way					NA				NA
							To: Dead End									
(10090) Day Valley Ct	0.05	NA					From: 29-10088					NA				NA
							To: Cul-de-Sac									
(10091) Hirst Valley Way	0.12	NA					From: 29-10092 Gray Valley Ct					NA				NA
							To: Cul-de-Sac									
(10092) Gray Valley Ct	0.14	NA					From: Cul-de-Sac					NA				NA
							To: Cul-de-Sac									
(10093)	0.17	NA					From: 29-603 Beach Mill Rd					NA				NA
							To: Cul-de-Sac									

Virginia Department of Transportation
Traffic Engineering Division
2008
Annual Average Daily Traffic Volume Estimates By Section of Route
Fairfax Maintenance Area

Route	Length	AADT	QA	4Tire	Bus	Truck				QC	K Factor	QK	Dir Factor	AAWDT	QW	Year
						2Axle	3+Axle	1Trail	2Trail							
Fairfax County																
(10094) Neha Court	0.12	NA					From: Cul-de-Sac				NA			NA		
							To: 29-717 Utterback Store Rd									
(10095)	0.07	NA					From: Cul-de-Sac				NA			NA		
							To: 29-664 Waples Mill Rd									
(10096) Simpson Lane	0.12	NA					From: Cul-de-Sac				NA			NA		
							To: 29-645 Burke Lake Rd									
(10097) Caswell Ct	0.14	NA					From: Cul-de-Sac				NA			NA		
							To: Cul-de-Sac									
(10098) Centreville Farms Rd	0.05	NA					From: 29-10099 Arrowhead Park Dr				NA			NA		
							To: 29-645 Stringfellow Rd									
(10099) Arrowhead Park Dr	0.38	NA					From: Dead End				NA			NA		
							To: 29-7773 Leland Rd; 29-7988 Autumn Willow Dr									
(10099) Arrowhead Park Dr	0.34	NA					From: 29-7773 Leland Rd; 29-7988 Autumn Willow Dr				NA			NA		
							To: 29-10098									
(10099) Arrowhead Park Dr	0.05	NA					From: 29-10098				NA			NA		
							To: Dead End									
(10100) Preakness Lane	0.25	NA					From: Cul-de-Sac				NA			NA		
							To: Cul-de-Sac									
(10101) Bright Silk Dr	0.06	NA					From: Cul-de-Sac				NA			NA		
							To: 29-10100 Preakness Lane									
(10102) Braided Mane Ct	0.09	NA					From: 29-10100 Preakness Lane				NA			NA		
							To: Cul-de-Sac									
(10103) Fox Mill Manor Dr	0.38	NA					From: 29-665 Fox Mill Rd				NA			NA		
							To: Cul-de-Sac									
(10104) Hunts Mill Ct	0.07	NA					From: Cul-de-Sac				NA			NA		
							To: 29-10103 Fox Mill Manor Dr									
(10105) Talley Ct	0.08	NA					From: 29-10103 Fox Mill Manor Dr				NA			NA		
							To: Cul-de-Sac									
(10106)	0.05	NA					From: Cul-de-Sac				NA			NA		
							To: 29-6919 Chars Lane									
(10106)	0.10	NA					From: 29-6919 Chars Lane				NA			NA		
							To: Cul-de-Sac									
(10107)	0.40	NA					From: Cul-de-Sac				NA			NA		
							To: 29-611 Telegraph Rd									
(10108)	0.09	NA					From: Cul-de-Sac				NA			NA		
							To: 29-10107									
(10109) Saddle Downs Pl	0.17	NA					From: Cul-de-Sac				NA			NA		
							To: 29-609 Pleasant Valley Rd									
(10109) Ridings Manor Pl	0.32	NA					From: 29-609 Pleasant Valley Rd				NA			NA		
							To: Cul-de-Sac									

Virginia Department of Transportation
Traffic Engineering Division
2008
Annual Average Daily Traffic Volume Estimates By Section of Route
Fairfax Maintenance Area

Route	Length	AADT	QA	4Tire	Bus	Truck				QC	K Factor	QK	Dir Factor	AAWDT	QW	Year	
						2Axle	3+Axle	1Trail	2Trail								
Fairfax County																	
10110 Iron Stone Ct	0.17	NA					From: Cul-de-Sac					NA			NA		
							To: 29-10109 Ridings Manor Pl										
10111	0.12	NA					From: Cul-de-Sac					NA			NA		
							To: 29-8253										
10112	0.15	NA					From: Cul-de-Sac					NA			NA		
							To: 29-641 Kinchloe Rd										
10113	0.07	NA					From: Cul-de-Sac					NA			NA		
							To: 29-7805 Rosewood Hill Circle										
10114 Drews Ct	0.19	NA					From: Cul-de-Sac					NA			NA		
							To: 29-623 Old Mt Vernon Rd										
10115 Methven Ct	0.26	NA					From: 29-604 Sugarland Rd					NA			NA		
							To: Cul-de-Sac										
10116	0.13	NA					From: Cul-de-Sac					NA			NA		
							To: SR 193 Georgetown Pike										
10119	0.04	NA					From: 29-881 Dudley Ct					NA			NA		
							To: Cul-de-Sac										
10120	0.10	NA					From: Cul-de-Sac					NA			NA		
							To: 29-6677 Monterey Estates Dr										
10121	0.16	NA					From: 29-978					NA			NA		
							To: Cul-de-Sac										
10122	0.09	NA					From: Cul-de-Sac					NA			NA		
							To: 29-10121										
10123 Robaleed Way	0.06	NA					From: Cul-de-Sac					NA			NA		
							To: 29-4724										
10123 Robaleed Way	0.17	NA					From: 29-4724					NA			NA		
							To: Cul-de-Sac										
10124	0.10	NA					From: 29-1258 Westbrook Dr					NA			NA		
							To: Dead End										
10125	0.06	NA					From: Cul-de-Sac					NA			NA		
							To: 29-10124										
10126	0.24	NA					From: Cul-de-Sac					NA			NA		
							To: 29-665 Waples Mill Rd										
10133	0.11	NA					From: 29-10134					NA			NA		
							To: 29-1258 Westbrook Dr										
10134	0.32	NA					From: Cul-de-Sac					NA			NA		
							To: 29-10197 Lincoln Dr										
10135 Falls Manors Court	0.24	NA					From: SR 193 Georgetown Pike					NA			NA		
							To: Cul-de-Sac										

Virginia Department of Transportation
Traffic Engineering Division
2008
Annual Average Daily Traffic Volume Estimates By Section of Route
Fairfax Maintenance Area

Route	Length	AADT	QA	4Tire	Bus	-----Truck-----				QC	K Factor	QK	Dir Factor	AAWDT	QW	Year	
						2Axle	3+Axle	1Trail	2Trail								
Fairfax County																	
10138	0.16	NA															From: Cul-de-Sac
																	To: 29-8429
10139	0.08	NA															From: 29-701 Sutton Rd
																	To: Dead End
10140	0.26	NA															From: 29-2246 Cherokee Ave
																	To: Cul-de-Sac
10141	0.06	NA															From: Cul-de-Sac
																	To: 29-8762
10142	0.17	NA															From: 29-8762
																	To: Cul-de-Sac
10147 Marshall Lake Dr	0.64	NA															From: 29-672 Vale Rd
																	To: Dead End
10148	0.10	NA															From: Cul-de-Sac
																	To: 29-8355
10150 Farrahs Cavalry Rd	0.18	570	R														From: 29-8629
																	To: 29-859 Mount Olive Rd
10151 Folkers Ld	0.05	120	R														From: 29-859 Mount Olive Rd
																	To: Dead End
10152 Crim Station Rd	0.03	70	R														From: 29-10151 Folkers Ld
																	To: Dead End
10153 Arniel Place	0.22	NA															From: Cul-de-Sac
																	To: FR-896 Lee Hwy Frontage Rd
10154 Fairfax Estates Dr	0.08	NA															From: Cul-de-Sac
																	To: 29-10153 Arniel Place
10155	0.09	NA															From: 29-10156
																	To: Cul-de-Sac
10156	0.21	NA															From: Cul-de-Sac
																	To: 29-8186 Caris Glenne Dr
10157	0.13	NA															From: SR 193 Georgetown Pike
																	To: Cul-de-Sac
10158	0.18	NA															From: 29-603 Beach Mill Rd
																	To: Cul-de-Sac
10159	0.07	NA															From: 29-784
																	To: Cul-de-Sac
10161	0.13	NA															From: Cul-de-Sac
																	To: 29-654 Zion Rd
10166 Regal Crest Dr	0.27	NA															From: 29-645 Clifton Rd
																	To: Cul-de-Sac

Virginia Department of Transportation
Traffic Engineering Division
2008
Annual Average Daily Traffic Volume Estimates By Section of Route
Fairfax Maintenance Area

Route	Length	AADT	QA	4Tire	Bus	-----Truck-----				QC	K Factor	QK	Dir Factor	AAWDT	QW	Year
						2Axle	3+Axle	1Trail	2Trail							
Fairfax County																
(10167) Regal Crest Ct	0.08	NA														
(10168)	0.16	NA														
(10173)	0.13	NA														
(10177) Pony Ridge Way	0.07	NA														
(10177) Pony Ridge Way	0.22	NA														
(10178) Wild Horse Dr	0.11	NA														
(10178) Wild Horse Dr	0.18	NA														
(10179)	0.13	NA														
(10180)	0.08	NA														
(10181)	0.07	NA														
(10182)	0.46	NA														
(10183)	0.13	NA														
(10184)	0.08	NA														
(10185)	0.19	NA														
(10186)	0.08	NA														
(10191)	0.18	NA														
(10193)	0.11	NA														
(10196) Hooes Rd	0.06	NA														
(10196) Hooes Rd	0.04	NA														

Virginia Department of Transportation
Traffic Engineering Division
2008
Annual Average Daily Traffic Volume Estimates By Section of Route
Fairfax Maintenance Area

Route	Length	AADT	QA	4Tire	Bus	Truck				QC	K Factor	QK	Dir Factor	AAWDT	QW	Year
						2Axle	3+Axle	1Trail	2Trail							
Fairfax County																
(10197) Lincoln Dr	0.23	480	R								NA			NA		05/05/2003
(10198) Gagne Dr	0.07	390	R								NA			NA		05/05/2003
(10199) Gagne Ct	0.16	320	R								NA			NA		05/05/2003
(10200) Holly Prospect Ct	0.09	280	R								NA			NA		06/03/2003
(10201)	0.05	NA									NA			NA		
(10202)	0.20	NA									NA			NA		
(10202)	0.09	NA									NA			NA		
(10204) Sullenberger Ct	0.08	NA									NA			NA		
(10205) Mainsail Ct	0.12	NA									NA			NA		
(10206)	0.12	NA									NA			NA		
(10210) Manchester Woods Dr	0.31	NA									NA			NA		
(10213) Fisher Woods Dr	0.22	NA									NA			NA		
(10214) Corder Lane	0.26	NA									NA			NA		
(10215) Lockport Place	0.20	NA									NA			NA		
(10217)	0.18	NA									NA			NA		
(10218)	0.27	NA									NA			NA		
(10219)	0.15	NA									NA			NA		
(10220)	0.20	NA									NA			NA		
(10222)	0.06	NA									NA			NA		

Virginia Department of Transportation
 Traffic Engineering Division
 2008
 Annual Average Daily Traffic Volume Estimates By Section of Route
 Fairfax Maintenance Area

Route	Length	AADT	QA	4Tire	Bus	Truck				QC	K Factor	QK	Dir Factor	AAWDT	QW	Year
						2Axle	3+Axle	1Trail	2Trail							
Fairfax County																
(10223) Hollymeade Dr	0.27	NA					From: SR 123 Ox Rd					NA			NA	
							To: Cul-de-Sac									
(10224) Hollister Ct	0.05	NA					From: Cul-de-Sac					NA			NA	
							To: 29-10223 Hollymeade Dr									
(10225) Birchfield Way	0.13	NA					From: Cul-de-Sac					NA			NA	
							To: 29-10226 Highgrove Ct									
(10226) Highgrove Ct	0.15	NA					From: Cul-de-Sac					NA			NA	
							To: Cul-de-Sac									
(10227)	0.09	NA					From: Cul-de-Sac					NA			NA	
							To: 29-641 Pohick Rd									
(10231) Catia Lane	0.15	NA					From: Cul-de-Sac					NA			NA	
							To: 29-6070 Southrun Rd									
(10232) Brutus Ct	0.06	NA					From: Cul-de-Sac					NA			NA	
							To: 29-6070 Southrun Rd									
(10233) Ambrose Ct	0.06	NA					From: 29-6070 Southrun Rd					NA			NA	
							To: Cul-de-Sac									
(10235)	0.12	NA					From: 29-7906					NA			NA	
							To: Cul-de-Sac									
(10236)	0.07	NA					From: Cul-de-Sac					NA			NA	
							To: 29-703 Shreve Rd									
(10238) McWeadon Lane	0.13	NA					From: 29-10239 Ayers Meadow Lane					NA			NA	
							To: 29-1296 Lackawanna Dr									
(10239) Ayers Meadow Lane	0.17	NA					From: Cul-de-Sac					NA			NA	
							To: Cul-de-Sac									
(10240) Backlick Rd	0.32	NA					From: Dead End					NA			NA	
							To: 29-877 Cinderbed Rd									
(10240) Backlick Rd	0.28	NA					From: 29-7100 Fairfax County Pkwy					NA			NA	
							To: 29-7440									
(10242)	0.09	NA					From: 29-7440					NA			NA	
							To: Cul-de-Sac									
(10243)	0.13	NA					From: 29-682 Amon Chapel Rd Weant Dr					NA			NA	
							To: Cul-de-Sac									
(10248)	0.15	NA					From: Cul-de-Sac					NA			NA	
							To: 29-640 Gambrell Rd									
(10249)	0.03	NA					From: 29-611 Telegraph Rd					NA			NA	
							To: 29-10252									
(10250) Bonaventure Dr	0.13	NA					From: Cul-de-Sac					NA			NA	
							To: Cul-de-Sac									

Virginia Department of Transportation
Traffic Engineering Division
2008
Annual Average Daily Traffic Volume Estimates By Section of Route
Fairfax Maintenance Area

Route	Length	AADT	QA	4Tire	Bus	Truck				QC	K Factor	QK	Dir Factor	AAWDT	QW	Year
						2Axle	3+Axle	1Trail	2Trail							
Fairfax County																
(10251) Shirley Gate Ct	0.18	NA					From: Cul-de-Sac					NA			NA	
							To: 29-655 Shirley Gate Rd									
(10252)	0.04	NA					From: Cul-de-Sac					NA			NA	
							To: 29-10249									
(10252)	0.08	NA					From: Cul-de-Sac					NA			NA	
							To: Cul-de-Sac									
(10254)	0.21	NA					From: Cul-de-Sac					NA			NA	
							To: 29-10450 Hessick Ct									
(10255) Tate Ct	0.11	NA					From: 29-784; 29-8803					NA			NA	
							To: Cul-de-Sac									
(10256)	0.10	NA					From: Cul-de-Sac					NA			NA	
							To: 29-10254									
(10256)	0.07	NA					From: Cul-de-Sac					NA			NA	
							To: Cul-de-Sac									
(10258)	0.05	NA					From: 29-5362 Southfield Dr					NA			NA	
							To: Dead End									
(10259)	0.09	NA					From: Cul-de-Sac					NA			NA	
							To: 29-654 Zion Rd									
(10263) Oakton Crossing Ct	0.05	NA					From: 29-784 Hibbard St					NA			NA	
							To: Cul-de-Sac									
(10264) Sweetberry Ct	0.15	NA					From: Cul-de-Sac					NA			NA	
							To: 29-664 Oakton Rd									
(10265) Mimosa Pl	0.08	NA					From: 29-10264 Sweetberry Ct					NA			NA	
							To: Cul-de-Sac									
(10266) Majestic Knolls Ct	0.05	NA					From: 29-837 Lord Fairfax Rd					NA			NA	
							To: Cul-de-Sac									
(10267) Greensboro Dr	0.22	NA					From: 29-684 Spring Hill Rd					NA			NA	
							To: Dead End									
(10269) Waples Crest Ct	0.20	NA					From: Cul-de-Sac					NA			NA	
							To: 29-664 Waples Mill Rd									
(10270) Brenner Ct	0.12	NA					From: Cul-de-Sac					NA			NA	
							To: Cul-de-Sac									
(10271) Symphony Meadow Lan	0.18	NA					From: 29-675 Beulah Rd					NA			NA	
							To: 29-8890									
(10272) Nutley St	0.51	NA					From: US 50 Arlington Blvd					NA			NA	
							To: US 29 Lee Highway									
(10275) Robertson Farm Circle	0.36	NA					From: Begin Loop					NA			NA	
							To: 29-10332									

Virginia Department of Transportation
 Traffic Engineering Division
 2008
 Annual Average Daily Traffic Volume Estimates By Section of Route
 Fairfax Maintenance Area

Route	Length	AADT	QA	4Tire	Bus	Truck				QC	K Factor	QK	Dir Factor	AAWDT	QW	Year
						2Axle	3+Axle	1Trail	2Trail							
Fairfax County																
(10275) Robertson Farm Circle	0.01	NA					From: 29-10332					NA		NA		
							To: US 29 Lee Highway									
(10277) Harithy Dr	0.16	NA					From: Dead End					NA		NA		
							To: 29-696 Wolfrap Rd									
(10277) Harithy Dr	0.10	NA					From: 29-696 Wolfrap Rd					NA		NA		
							To: 29-769 Oak St									
(10278) Cody Rd	0.09	NA					From: Cul-de-Sac					NA		NA		
							To: 29-7115 Oakcroft Way									
(10278) Cody Rd	0.13	NA					From: 29-7115 Oakcroft Way					NA		NA		
							To: Cul-de-Sac									
(10279) Cody Court	0.09	NA					From: 29-10278 Cody Rd					NA		NA		
							To: Cul-de-Sac									
(10280) Sledding Hill Rd	0.24	NA					From: Cul-de-Sac					NA		NA		
							To: 29-672 Vale Rd									
(10281)	0.06	NA					From: 29-8924					NA		NA		
							To: Cul-de-Sac									
(10282)	0.06	NA					From: Cul-de-Sac					NA		NA		
							To: 29-8924									
(10283)	0.06	NA					From: 29-8924					NA		NA		
							To: Cul-de-Sac									
(10287)	0.13	NA					From: Cul-de-Sac					NA		NA		
							To: 29-8924									
(10288) Bonds Ridge Ct	0.15	NA					From: Cul-de-Sac					NA		NA		
							To: 29-7466									
(10294)	0.14	NA					From: Cul-de-Sac					NA		NA		
							To: SR 7 Leesburg Pike									
(10295) Virginia Oaks Dr	0.15	NA					From: Cul-de-Sac					NA		NA		
							To: 29-664 Oakton Rd									
(10296) V Lane	0.19	NA					From: 29-664 Oakton Rd					NA		NA		
							To: Dead End									
(10297) Lance Lane	0.14	NA					From: Cul-de-Sac					NA		NA		
							To: 29-10296 V Lane									
(10298) East Oaks Ct	0.05	NA					From: Cul-de-Sac					NA		NA		
							To: 29-10296 V Lane									
(10299) Prichards Ct	0.12	NA					From: 29-936 Sandburg St					NA		NA		
							To: Cul-de-Sac									
(10300)	0.07	NA					From: 29-7992 Sun Orchard Dr					NA		NA		
							To: Cul-de-Sac									

Virginia Department of Transportation
Traffic Engineering Division
2008
Annual Average Daily Traffic Volume Estimates By Section of Route
Fairfax Maintenance Area

Route	Length	AADT	QA	4Tire	Bus	-----Truck-----				QC	K Factor	QK	Dir Factor	AAWDT	QW	Year
						2Axle	3+Axle	1Trail	2Trail							
Fairfax County																
(10302) Sunny Fields Lane	0.06	NA					From: 29-764 Oxon Rd				NA					NA
							To: 29-10303 Rose Grove Dr									
(10303) Rose Grove Dr	0.67	NA					From: 29-10304 Rose Grove Terrace				NA					NA
							To: Dead End									
(10304)	0.06	NA					From: 29-10303				NA					NA
							To: Cul-de-Sac									
(10305)	0.13	NA					From: Cul-de-Sac				NA					NA
							To: 29-10303 Rose Grove Dr									
(10306) Barton Way	0.03	NA					From: Dead End				NA					NA
							To: 29-10303 Rose Grove Dr									
(10310)	0.12	NA					From: 29-645 Clifton Rd				NA					NA
							To: Cul-de-Sac									
(10311)	0.08	NA					From: Cul-de-Sac				NA					NA
							To: 29-10310									
(10314)	0.06	NA					From: Cul-de-Sac				NA					NA
							To: 29-1267 Rosemont Av									
(10320)	0.32	NA					From: Cul-de-Sac				NA					NA
							To: 29-602 Seneca Rd									
(10321) Walbern Dr	0.05	NA					From: 29-10322 Walbern Ct				NA					NA
							To: 29-657 Walney Rd									
(10322) Walbern Ct	0.16	NA					From: Cul-de-Sac				NA					NA
							To: Cul-de-Sac									
(10323) Brentwall Dr	0.05	NA					From: 29-10324 Brentwall Pl				NA					NA
							To: 29-657 Walney Rd									
(10324) Brentwall Pl	0.10	NA					From: Cul-de-Sac				NA					NA
							To: Cul-de-Sac									
(10325)	0.06	NA					From: Cul-de-Sac				NA					NA
							To: 29-636 Hooes Rd									
(10332)	0.07	NA					From: Dead End				NA					NA
							To: 29-10275									
(10332)	0.13	NA					From: 29-10275				NA					NA
							To: Dead End									
(10338)	0.06	NA					From: Cul-de-Sac				NA					NA
							To: 29-937 Douglass Dr									
(10350) Ridgeway Dr	0.26	NA					From: Cul-de-Sac				NA					NA
							To: SR 228 Dranesville Rd									
(10351) Thurber St	0.27	NA					From: 29-10350				NA					NA
							To: Cul-de-Sac									

Virginia Department of Transportation
 Traffic Engineering Division
 2008
 Annual Average Daily Traffic Volume Estimates By Section of Route
 Fairfax Maintenance Area

Route	Length	AADT	QA	4Tire	Bus	-----Truck-----				QC	K Factor	QK	Dir Factor	AAWDT	QW	Year
						2Axle	3+Axle	1Trail	2Trail							
Fairfax County																
(10352) Philmont Dr	0.28	NA					From: 29-10354 Judd Ct						NA			NA
(10352) Philmont Dr	0.09	NA					From: 29-10351 Thurber St						NA			NA
							To: Cul-de-Sac									
(10353) Moormont Ave	0.04	NA					From: Dead End						NA			NA
							To: 29-10352									
(10354) Judd Ct	0.08	NA					From: Cul-de-Sac						NA			NA
(10354) Judd Ct	0.03	NA					From: 29-10352 Philmont Dr						NA			NA
							To: Dead End									
(10355)	0.07	NA					From: Cul-de-Sac						NA			NA
							To: 29-717 Utterback Store Rd									
(10356) Bridge Hill Lane	0.22	NA					From: 29-669 Stuart Mill Rd						NA			NA
							To: 29-10357									
(10357)	0.36	NA					From: Cul-de-Sac						NA			NA
							To: 29-10359									
(10358)	0.17	NA					From: Cul-de-Sac						NA			NA
							To: 29-10357									
(10359)	0.06	NA					From: Cul-de-Sac						NA			NA
							To: 29-10357									
(10359)	0.07	NA					From: Cul-de-Sac						NA			NA
							To: Cul-de-Sac									
(10368)	0.12	NA					From: Cul-de-Sac						NA			NA
							To: 29-4230 Millway Dr									
(10368)	0.10	NA					From: Cul-de-Sac						NA			NA
							To: Cul-de-Sac									
(10369) Kings Valley Ct	0.06	NA					From: 29-6963 Kingstream Circle						NA			NA
							To: Cul-de-Sac									
(10370) Fairfax Dr	0.15	NA					From: Cul-de-Sac						NA			NA
							To: 29-3594 Clinch Rd									
(10380)	0.03	NA					From: US 29 Lee Highway						NA			NA
							To: Dead End									
(10382)	0.07	NA					From: Cul-de-Sac						NA			NA
							To: 29-10320									
(10382)	0.21	NA					From: Cul-de-Sac						NA			NA
							To: Dead End									
(10400) Noral Pl	0.13	NA					From: Cul-de-Sac						NA			NA
							To: 29-629 Fort Hunt Rd									
(10407) Cyrene Blvd	0.11	NA					From: Dead End						NA			NA
							To: 29-779 Fordson Rd									

Virginia Department of Transportation
Traffic Engineering Division
2008
Annual Average Daily Traffic Volume Estimates By Section of Route
Fairfax Maintenance Area

Route	Length	AADT	QA	4Tire	Bus	Truck				QC	K Factor	QK	Dir Factor	AAWDT	QW	Year
						2Axle	3+Axle	1Trail	2Trail							
Fairfax County																
(10420) Greendale Village Dr	0.45	NA					From: 29-613 Van Dorn St					NA		NA		
							To: Cul-de-Sac									
(10421) Kingstown Blvd	0.65	NA					From: 29-8113 Manchester Blvd					NA		NA		
							To: 29-613, S Van Dom St									
(10422) Castle Bar Lane	0.17	NA					From: 29-10420 Greendale Village Dr					NA		NA		
							To: Cul-de-Sac									
(10423) Castle Bar Ct	0.14	NA					From: 29-10422 Castle Bar Lane					NA		NA		
							To: Cul-de-Sac									
(10424) Green Glen Lane	0.07	NA					From: Cul-de-Sac					NA		NA		
							To: 29-10420 Greendale Village Dr									
(10425) Green Glen Ct	0.07	NA					From: Cul-de-Sac					NA		NA		
							To: 29-10424 Green Glen Lane									
(10426) Clonmel Ct	0.13	NA					From: Cul-de-Sac					NA		NA		
							To: 29-10420 Greendale Village Dr									
(10427) Donegan Ct	0.09	NA					From: 29-10426 Clonmel Ct					NA		NA		
							To: Cul-de-Sac									
(10428) Trumpington Ct	0.17	NA					From: Cul-de-Sac					NA		NA		
							To: 29-10420 Greendale Village Dr									
(10450) Hunter Gate Way	0.44	NA					From: End State Maintenance					NA		NA		
							To: 29-606 Baron Cameron Ave									
(10451) Crippen Vale Ct	0.12	NA					From: Cul-de-Sac					NA		NA		
							To: 29-10450 Hunter Gate Way									
(10452) Stable Farm Ct	0.05	NA					From: 29-10451 Crippen Vale Ct					NA		NA		
							To: Cul-de-Sac									
(10453) Mill Field Ct	0.39	NA					From: 29-10454 Hessick Ct					NA		NA		
							To: 29-2511 Marlene Lane									
(10454) Hessick Ct	0.06	NA					From: Cul-de-Sac					NA		NA		
							To: 29-10453 Mill Field Ct									
(10454) Hessick Ct	0.05	NA					From: 29-2535 Mill Run Dr					NA		NA		
							To: Cul-de-Sac									
(10454) Hessick Ct	0.11	NA					From: Cul-de-Sac					NA		NA		
							To: Cul-de-Sac									
(10455) Mill Field Ct	0.07	NA					From: Cul-de-Sac					NA		NA		
							To: 29-10454 Hessick Ct									
(10456) Stone Falls Way	0.07	NA					From: Cul-de-Sac					NA		NA		
							To: 29-10454 Hessick Ct									
(10465)	0.12	NA					From: 29-7730 North Lake Dr					NA		NA		
							To: Dead End									

Virginia Department of Transportation
Traffic Engineering Division
2008
Annual Average Daily Traffic Volume Estimates By Section of Route
Fairfax Maintenance Area

Route	Length	AADT	QA	4Tire	Bus	-----Truck-----				QC	K Factor	QK	Dir Factor	AAWDT	QW	Year
						2Axle	3+Axle	1Trail	2Trail							
Fairfax County																
(10466) Meadowlook Court	0.15	NA					From: 29-10467 Tommye Lane				NA			NA		
							To: Cul-de-Sac									
(10467) Tommye Lane	0.25	NA					From: Cul-de-Sac				NA			NA		
							To: 29-6208 Bishopsgate Way									
(10468) Chatham's Ford Dr	0.38	NA					From: 29-675 Beulah Rd				NA			NA		
							To: Cul-de-Sac									
(10469) Chatham's Ford Pl	0.13	NA					From: Cul-de-Sac				NA			NA		
							To: 29-10468 Chatham's Ford Dr									
(10470) Lees Meadow Ct	0.08	NA					From: 29-7425 Colvin Meadows Lane				NA			NA		
							To: Cul-de-Sac									
(10472) Parkerhouse Dr	0.14	NA					From: 29-674 Springvale Rd				NA			NA		
							To: Dead End									
(10473) Tackroom Lane	0.35	NA					From: Cul-de-Sac				NA			NA		
							To: 29-6123 Dapple Grey Ct									
(10474) Hobnail Ct	0.12	NA					From: 29-10473 Tackroom Lane				NA			NA		
							To: Cul-de-Sac									
(10475) Cobble Mill Rd	0.06	NA					From: 29-674 Hunter Mill Rd				NA			NA		
							To: 29-10476									
(10476) Cobble Pond Way	0.19	NA					From: Cul-de-Sac				NA			NA		
							To: 29-10475 Cobble Mill Rd									
(10476) Cobble Pond Way	0.17	NA					From: Cul-de-Sac				NA			NA		
							To: 29-6941 Dunn Meadow Rd									
(10477) Dunn Meadow Ct	0.17	NA					From: Cul-de-Sac				NA			NA		
							To: Cul-de-Sac									
(10479) Charwit Ct	0.22	NA					From: Dead End				NA			NA		
							To: SR 193 Georgetown Pike									
(10480) Bryan Pond Ct	0.14	NA					From: Cul-de-Sac				NA			NA		
							To: 29-676 Towlston Rd									
(10481) Lewinsville Mews Ct	0.14	NA					From: Cul-de-Sac				NA			NA		
							To: 29-694 Lewinsville Rd									
(10482) Woodhurst Blvd	0.60	NA					From: 29-694 Lewinsville Rd				NA			NA		
							To: 29-10485 Mayhurst Blvd									
(10483) Prestwoud Pl	0.05	NA					From: 29-10482				NA			NA		
							To: Dead End									
(10484) Mirador Pl	0.07	NA					From: Dead End				NA			NA		
							To: 29-10482									
(10485) Mayhurst Blvd	0.63	NA					From: 29-10482 Woodhurst Blvd				NA			NA		
							To: 29-694 Lewinsville Rd									

Virginia Department of Transportation
 Traffic Engineering Division
 2008
 Annual Average Daily Traffic Volume Estimates By Section of Route
 Fairfax Maintenance Area

Route	Length	AADT	QA	4Tire	Bus	-----Truck-----				QC	K Factor	QK	Dir Factor	AAWDT	QW	Year
						2Axle	3+Axle	1Trail	2Trail							
Fairfax County																
(10489) Wolftrap Creek Ct	0.05	NA														
(10500) Dogue Hill Lane	0.16	NA														
(10551) Burke Station Ct	0.08	NA														
(10560) Kristina Ursula Ct	0.09	NA														
(10599) Thistleberry Ct	0.15	NA														
(10600) Hollow Meadow Lane	0.21	NA														
(10601) Cherry Branch Lane	0.27	NA														
(10602) Horsepen Woods Lane	0.42	NA														
(10603) Detwiller Dr	0.17	NA														
(10603) Clifton Quarry Dr	0.17	NA														
(10604) Tutley Terrace	0.09	NA														
(10604) Union Ridge Rd	0.11	NA														
(10605) Darkwood Dr	0.06	NA														
(10605) Darkwood Dr	0.08	NA														
(10606) Coble Laskey Ct	0.14	NA														
(10607)	0.06	NA														
(10608) Falkirk Dr	0.37	NA														
(10609) Roundtree Estates Ct	0.07	NA														
(10610) Highland Estates Place	0.14	NA														

Virginia Department of Transportation
Traffic Engineering Division
2008
Annual Average Daily Traffic Volume Estimates By Section of Route
Fairfax Maintenance Area

Route	Length	AADT	QA	4Tire	Bus	Truck				QC	K Factor	QK	Dir Factor	AAWDT	QW	Year
						2Axle	3+Axle	1Trail	2Trail							
Fairfax County																
(10611) Mairfield Lane	0.22	NA					From: US 50 Lee Jackson Hwy					NA		NA		
							To: 29-10612									
(10612)	0.46	NA					From: US 50 Lee Jackson Hwy; FR-853					NA		NA		
							To: Cul-de-Sac									
(10613)	0.11	NA					From: 29-10612					NA		NA		
							To: Cul-de-Sac									
(10614) Clifton Knoll Ct	0.29	NA					From: 29-611 Telegraph Rd					NA		NA		
							To: Cul-de-Sac									
(10615) Harbor Town Circle	0.24	NA					From: 29-788 Penderwood Rd					NA		NA		
							To: 29-788 Penderwood Rd									
(10616) Firestone Ct	0.10	NA					From: Cul-de-Sac					NA		NA		
							To: 29-788 Penderwood Rd									
(10617) Avenel Ct	0.05	NA					From: 29-788 Penderwood Rd					NA		NA		
							To: Cul-de-Sac									
(10618) Harbor Town Ct	0.05	NA					From: 29-788 Penderwood Rd					NA		NA		
							To: Cul-de-Sac									
(10619) Oakton Park Ct	0.06	NA					From: Cul-de-Sac					NA		NA		
							To: 29-673 Lawyers Rd									
(10620) Timber Forest Dr	0.03	NA					From: 29-648 Edsall Rd					NA		NA		
							To: Dead End									
(10621) Easter Lane	0.04	NA					From: Dead End					NA		NA		
							To: 29-4968 Walcott Ave									
(10622) Coomber Ct	0.12	NA					From: Cul-de-Sac					NA		NA		
							To: 29-10352 Philmont Dr									
(10628) Laurel Creek Lane	0.11	NA					From: 29-1296 Lackawanna Dr					NA		NA		
							To: 29-10629 Laurel Creek Ct									
(10629) Laurel Creek Ct	0.17	NA					From: Cul-de-Sac					NA		NA		
							To: 29-10628 Laurel Creek Lane									
(10629) Laurel Creek Ct	0.06	NA					From: Cul-de-Sac					NA		NA		
							To: Cul-de-Sac									
(10630) Tysons Trace Ct	0.13	NA					From: 29-851 Horse Shoe Dr					NA		NA		
							To: Cul-de-Sac									
(10631) Tysons Trace Dr	0.06	NA					From: 29-851 Horse Shoe Dr					NA		NA		
							To: 29-10630 Tysons Trace Ct									
(10632) Valley Oaks Dr	0.26	NA					From: 29-7201 Alder Woods Dr					NA		NA		
							To: Cul-de-Sac									
(10633) Valley Oaks Ct	0.06	NA					From: Cul-de-Sac					NA		NA		
							To: 29-10632 Valley Oaks Dr									

Virginia Department of Transportation
Traffic Engineering Division
2008
Annual Average Daily Traffic Volume Estimates By Section of Route
Fairfax Maintenance Area

Route	Length	AADT	QA	4Tire	Bus	-----Truck-----				QC	K Factor	QK	Dir Factor	AAWDT	QW	Year	
						2Axle	3+Axle	1Trail	2Trail								
Fairfax County																	
10634 Trailwood Ct	0.14	NA															From: 29-2794 S, George Washington Rd
																	To: 29-2794 N, George Washington Rd
10635	0.36	NA															From: Cul-de-Sac
																	To: 29-684 Spring Hill Rd
10636	0.06	NA															From: 29-10635
																	To: Cul-de-Sac
10637	0.06	NA															From: 29-10635
																	To: Cul-de-Sac
10638 Dove Point Ct	0.07	NA															From: Cul-de-Sac
																	To: 29-8810 Brittenford Dr
10639 Brittenford Ct	0.08	NA															From: 29-8810 Brittenford Dr
																	To: Cul-de-Sac
10640	0.14	NA															From: Cul-de-Sac
																	To: 29-10644 Dominion Reserve Dr
10640 Montvale Way	0.13	NA															From: Cul-de-Sac
																	To: Cul-de-Sac
10641 Solitude Ct	0.11	NA															From: 29-10644 Dominion Reserve Dr
																	To: Cul-de-Sac
10642 Glenhaven Dr	0.05	NA															From: End State Maintenance
																	To: 29-10644 Dominion Reserve Dr
10642 Glenhaven Ct	0.10	NA															From: 29-10644 Dominion Reserve Dr
																	To: Cul-de-Sac
10643 Grovemont Dr	0.07	NA															From: 29-10644 Dominion Reserve Dr
																	To: Cul-de-Sac
10644 Dominion Reserve Dr	0.43	NA															From: 29-738 Old Dominion Dr
																	To: Dead End
10645	0.14	NA															From: 29-1031 Hillside Rd
																	To: Cul-de-Sac
10646	0.06	NA															From: 29-10645
																	To: Cul-de-Sac
10648 Rose Crest Lane	0.40	NA															From: 29-669 Thompson Rd
																	To: Dead End
10649 Rose Crest Ct	0.09	NA															From: Cul-de-Sac
																	To: 29-10648 Rose Crest Lane
10650 Fawn Wood Lane	0.03	NA															From: Dead End
																	To: 29-10648 Rose Crest Lane
10650 Fawn Wood Lane	0.06	NA															From: 29-10648 Rose Crest Lane
																	To: Dead End

Virginia Department of Transportation
Traffic Engineering Division
2008
Annual Average Daily Traffic Volume Estimates By Section of Route
Fairfax Maintenance Area

Route	Length	AADT	QA	4Tire	Bus	-----Truck-----				QC	K Factor	QK	Dir Factor	AAWDT	QW	Year
						2Axle	3+Axle	1Trail	2Trail							
Fairfax County																
(10652) Schurtz St	0.29	NA														
(10653) Lemon Thyme Dr	0.17	NA														
(10654) Meadow Hunt Dr	0.18	NA														
(10655) Rocky Meadow Ct	0.18	NA														
(10655) Rocky Meadow Ct	0.13	NA														
(10656) Maple Rock Ct	0.08	NA														
(10657) Oak Rock Ct	0.09	NA														
City of Falls Church																
(3/110) Brook Dr	0.03	330	N													09/09/2002
(27/110) Greenwich St	0.18	320	F							0.121	F	0.55	320	F		2008
(53/110) Nanjemoy Ct	0.01	48	R													1997
(67/110) Robinson Place	0.11	110	F							0.182	F	0.532	110	F		2008
(94/110) Hillier St	0.09	100	F							0.168	F	0.594	100	F		2008
(6609/110) Annandale Rd	0.13	12000	F	98%	1%	1%	0%	0%	0%	C	NA		13000	F		2008
(6609/110) Annandale Rd	0.35	6400	F							0.087	F		6400	F		2008
(6682/110) Roosevelt Blvd	0.35	18000	F	99%	0%	0%	0%	0%	0%	C	0.080	F	20000	F		2008
(6682/110) Roosevelt St	0.05	20000	F	99%	0%	0%	0%	0%	0%	F	0.079	F	22000	F		2008
(6749/110) West St	0.12	5900	F	99%	0%	0%	0%	0%	0%	F	0.098	F	6400	F		2008
(6749/110) West St	0.29	6300	F	99%	0%	0%	0%	0%	0%	F	0.092	F	6800	F		2008
(6749/110) West St	0.24	7300	F	99%	0%	0%	0%	0%	0%	C	0.09	F	7900	F		2008
(6749/110) West St	0.53	4600	F	99%	0%	1%	0%	0%	0%	C	0.108	F	5000	F		2008

Virginia Department of Transportation
Traffic Engineering Division
2008
Annual Average Daily Traffic Volume Estimates By Section of Route
Fairfax Maintenance Area

Route	Length	AADT	QA	4Tire	Bus	-----Truck-----				QC	K Factor	QK	Dir Factor	AAWDT	QW	Year
						2Axle	3+Axle	1Trail	2Trail							
City of Falls Church																
6749 110 West St	0.01	6100	G	99%	0%	1%	0%	0%	0%	F	NA			6600	G	2008
From: 110-6767 Great Falls St						To: NCL Falls Church; 29-1794 Brily Place										
6767 110 Great Falls St	0.19	3300	F	99%	0%	0%	0%	0%	0%	F	0.096	F	0.587	3500	F	2008
From: US 29 Washington St						To: Little Falls St										
6767 110 Great Falls St	0.35	6200	F	99%	0%	0%	0%	0%	0%	C	0.104	F		6800	F	2008
From: 110-6774 Lincoln Ave						To: NCL Falls Church; 29-694										
6767 110 Great Falls St	0.24	7400	F	99%	0%	0%	0%	0%	0%	F	0.113	F		8100	F	2008
From: 110-78 Sycamore St						To: 110-6749 West St N										
6774 110 Lincoln Ave	0.19	290	F								0.117	F	0.571	290	F	2008
From: 110-6749 West St						To: Spring Street										
6774 110 Lincoln Ave	0.11	2400	F	98%	0%	1%	1%	0%	0%	F	0.111	F	0.585	2600	F	2008
From: Spring Street						To: 110-6767 Great Falls St										
6774 110 Lincoln Ave	0.30	2300	F	98%	0%	1%	1%	0%	0%	C	0.107	F	0.565	2500	F	2008
From: 110-6767 Great Falls St						To: WCL Arlington; 110-6774 Fairfax Drive										
6774 110 Lincoln Ave	0.31	4000	F	98%	0%	1%	1%	0%	0%	F	0.117	F		4300	F	2008
From: SCL Falls Church; 29-1702						To: SR 338 Hillwood Ave										
6792 110 South St	0.02	5200	G	99%	0%	0%	0%	0%	0%	F	NA			5600	G	2008
From: SR 338 Hillwood Ave						To: SR 7 Broad St										
6792 110 South St	0.07	3700	F	99%	0%	0%	0%	0%	0%	F	0.107	F		4000	F	2008
From: SR 7 Broad St						To: Tuckahoe St										
6792 110 Roosevelt St	0.26	2400	F	99%	0%	0%	0%	0%	0%	C	0.109	F	0.521	2600	F	2008
From: Tuckahoe St						To: Roosevelt Blvd										
6792 110 Roosevelt St	0.12	2400	F	99%	0%	0%	0%	0%	0%	F	0.112	F		2600	F	2008
From: Roosevelt Blvd						To: Cul-de-Sac										
6794 110 W Columbia St	0.18	3000	N								0.133	N	0.576	3000	N	2008
From: Cul-de-Sac						To: Little Falls St										
6794 110 W Columbia St	0.08	3000	F								0.133	F	0.576	3000	F	2008
From: Little Falls St						To: US 29 Washington St										
6794 110 W Columbia St	0.20	3300	F	99%	0%	0%	0%	0%	0%	F	0.110	F	0.539	3600	F	2008
From: US 29 Washington St						To: 110-6799 Cherry St										
6794 110 W Columbia St	0.40	3000	F	99%	0%	0%	0%	0%	0%	C	0.115	F	0.525	3200	F	2008
From: 110-6799 Cherry St						To: WCL Arlington; 16th St										
From: US 29; SCL Falls Church; 29-1717						To: Seaton Lane										
6795 110 Marshall St	0.26	1000	F	98%	1%	1%	0%	0%	0%	C	0.101	F	0.661	1100	F	2008
From: Seaton Lane						To: Timber Lane										
6795 110 S Oak St	0.18	1700	F	98%	1%	1%	0%	0%	0%	F	0.110	F	0.583	1800	F	2008
From: Timber Lane						To: SR 7 Broad St										
6795 110 S Oak St	0.28	1600	F	98%	1%	1%	0%	0%	0%	F	0.107	F	0.623	1800	F	2008
From: SR 7 Broad St						To: 110-6774 Lincoln Ave										
6795 110 N Oak St	0.28	940	F	98%	1%	1%	0%	0%	0%	F	0.134	F	0.614	1000	F	2008
From: 110-6774 Lincoln Ave						To: 110-6749 West St E										
6795 110 N Oak St	0.12	1200	F								0.154	F	0.578	1200	F	2008
From: 110-6749 West St E						To: 110-6749 West St N										
6795 110 N Oak St	0.11	780	F								0.172	F	0.620	780	F	2008
From: 110-6749 West St N						To: 29-1746; NCL Falls Church										
From: SR 7 Broad St						To: 110-6767 Great Falls St										
6797 110 Little Falls St	0.21	3100	F	99%	0%	1%	0%	0%	0%	C	0.091	F		3300	F	2008

Virginia Department of Transportation
Traffic Engineering Division
2008
Annual Average Daily Traffic Volume Estimates By Section of Route
Fairfax Maintenance Area

Route	Length	AADT	QA	4Tire	Bus	-----Truck-----				QC	K Factor	QK	Dir Factor	AAWDT	QW	Year	
						2Axle	3+Axle	1Trail	2Trail								
City of Falls Church																	
(6797/110) Little Falls St	0.30	2400	F	99%	0%	1%	0%	0%	0%	F	0.11	F	0.641	2700	F	2008	
						From: 110-6767 Great Falls St											
						To: WCL Arlington ; 110-6797											
(6799/110) Cherry St	0.03	2900	G	99%	0%	0%	0%	0%	0%	F	NA			3200	G	2008	
						From: SCL Falls Church											
						To: SR 338 Hillwood Ave											
(6799/110) Cherry St	0.15	1400	F	99%	0%	0%	0%	0%	0%	C	0.123	F	0.726	1500	F	2008	
						From: SR 7 Broad St											
						To: Columbia St											
(6799/110) Cherry St	0.09	880	F								0.106	F	0.777	880	F	2008	
						From: 110-37 Jefferson St											
City of Fairfax																	
(1/151) Judicial Dr	0.22	13000	F	99%	1%	1%	0%	0%	0%	F	NA			14000	F	2008	
						From: SR 236 Main St											
						To: Page Ave											
(1/151) Judicial Dr	0.43	11000	F	99%	1%	1%	0%	0%	0%	C	0.085	F		11000	F	2008	
						From: SR 123 Chain Bridge Rd											
(2/151) Kenmore Dr	0.19	4400	F	98%	1%	0%	1%	0%	0%	C	0.12	F	0.688	4800	F	2008	
						From: University Dr											
						To: SR 123											
(3/151) Layton Hall Dr	0.29	4900	F	99%	1%	0%	0%	0%	0%	C	0.103	F		5300	F	2008	
						From: Old Lee Hwy											
						To: University Dr											
(6623/151) Burke Station Rd	0.17	6400	F	99%	0%	1%	0%	0%	0%	C	0.086	F		6900	F	2008	
						From: SCL Fairfax											
						To: Barbara Ann Lane											
(6623/151) Burke Station Rd	0.31	6400	F	99%	0%	1%	0%	0%	0%	F	0.086	F		7000	F	2008	
						From: SR 236 Main St											
(6625/151) Roberts Rd	0.27	8100	F	99%	0%	0%	0%	0%	0%	C	0.099	F		8800	F	2008	
						From: SCL Fairfax											
						To: Sager Ave											
(6625/151) Roberts Rd	0.25	3600	F	99%	0%	0%	0%	0%	0%	F	0.093	F		3900	F	2008	
						From: SR 236 Main St											
(6627/151) University Dr	0.39	11000	F	97%	2%	1%	0%	0%	0%	C	0.093	F		12000	F	2008	
						From: SCL Fairfax											
						To: Armstrong St											
(6627/151) University Dr	0.21	13000	F	97%	2%	1%	0%	0%	0%	F	NA			14000	F	2008	
						From: SR 236 Main St											
						To: South St											
(6627/151) University Dr	0.11	14000	N	97%	2%	1%	0%	0%	0%	N	NA			15000	N	2008	
						From: SR 236 Main St											
(6627/151) University Dr	0.22	14000	F	97%	2%	1%	0%	0%	0%	F	NA			15000	F	2008	
						From: Whitehead St											
						To: Layton Hall Dr											
(6627/151) University Dr	0.70	6900	F	97%	2%	1%	0%	0%	0%	F	0.11	F		7500	F	2008	
						From: Layton Hall Rd											
						To: US 29 & 50; Lee Hwy											
(6628/151) Old Lee Hwy	0.41	13000	F	98%	1%	1%	0%	0%	0%	F	0.094	F		14000	F	2008	
						From: SR 236 Main St											
						To: Layton Hall Rd											
(6628/151) Old Lee Hwy	0.49	15000	F	98%	1%	1%	0%	0%	0%	F	0.102	F		16000	F	2008	
						From: Layton Hall Dr											
						To: Heritage Lane											

Virginia Department of Transportation
 Traffic Engineering Division
 2008
 Annual Average Daily Traffic Volume Estimates By Section of Route
 Fairfax Maintenance Area

Route	Length	AADT	QA	4Tire	Bus	-----Truck-----				QC	K Factor	QK	Dir Factor	AAWDT	QW	Year
						2Axle	3+Axle	1Trail	2Trail							
City of Fairfax																
6628 151 Old Lee Hwy	0.19	14000	F	98%	1%	From: Heritage Lane To: Brookwood Rd				F	NA			15000	F	2008
6628 151 Old Lee Hwy	0.25	14000	F	98%	1%	From: Brookwood Rd To: Cornell Rd				C	0.095	F		15000	F	2008
6628 151 Old Lee Hwy	0.15	15000	F	98%	1%	From: Cornell Rd To: Rebel Run				F	0.092	F		16000	F	2008
6628 151 Old Lee Hwy	0.55	14000	F	98%	1%	From: Rebel Run To: US 50 Lee Hwy				F	0.086	F		15000	F	2008
6634 151 Jermantown Rd	0.30	11000	F	98%	1%	From: US 29 Lee Highway To: US 50 Lee Jackson Hwy				C	0.088	F		12000	F	2008
6634 151 Jermantown Rd	0.50	13000	F	98%	1%	From: US 50 Lee Jackson Hwy To: Gainsborough Ct				C	0.089	F		15000	F	2008
6634 151 Jermantown Rd	0.40	12000	F	98%	1%	From: Gainsborough Ct To: NCL Fairfax				F	0.090	F		13000	F	2008
Town of Vienna																
1 153 Electric Ave	0.34	10000	G	99%	0%	From: Alma St To: Fairfax County Line				C	0.108	F	0.802	11000	G	2008
2 153 Echols St	0.34	4000	G	99%	0%	From: Branch Rd To: Follin Lane				C	0.103	F	0.716	4300	G	2008
3 153 Locust St	0.09	5900	G	98%	1%	From: Cottage St To: Courthouse Rd				C	0.116	F	0.592	6400	G	2008
6638 153 Malcolm Rd	0.55	5900	G	99%	1%	From: WCL Vienna To: 29-673 Lawyers Rd				C	0.119	F	0.759	6300	G	2008
6642 153 Tapawingo Rd	0.62	4800	G	98%	1%	From: SR 243 Nutley St To: 153-6925 Cottage St				C	0.105	F	0.669	5200	G	2008
6642 153 Tapawingo Rd	0.48	3100	G	99%	0%	From: 153-6925 Cottage St To: 153-6676 Park St				C	0.115	F	0.595	3300	G	2008
6643 153 Nutley St	0.09	5800	G	99%	0%	From: Maple Ave To: Windover Ave				F	0.093	F	0.526	6300	G	2008
6643 153 Nutley St	0.49	5200	G	99%	0%	From: Windover Ave To: Malcom Rd				C	0.096	F	0.562	5600	G	2008
6648 153 Courthouse Rd	0.73	9300	G	100%	0%	From: SR 243 Nutley St To: SR 123 Maple Ave				C	0.09	F	0.552	10000	G	2008
6648 153 Lawyers Rd	0.80	16000	G	100%	0%	From: SR 123 Maple Ave To: NWCL Vienna				F	0.083	F	0.523	17000	G	2008
6668 153 Old Court House Rd	0.32	11000	G	99%	1%	From: 29-677; ECL Vienna To: 29-677; WCL Vienna				F	0.112	F	0.815	12000	G	2008
6669 153 Beulah Rd	0.78	14000	G	99%	0%	From: SR 123 Maple Ave To: WCL Vienna				C	0.088	F	0.606	15000	G	2008
6673 153 Creek Crossing Rd	0.24	2000	G	99%	0%	From: 153-6669 Beulah Rd To: 29-724 ; NCL Vienna				F	0.140	F	0.819	2100	G	2008

Virginia Department of Transportation
 Traffic Engineering Division
 2008
 Annual Average Daily Traffic Volume Estimates By Section of Route
 Fairfax Maintenance Area

Route	Length	AADT	QA	4Tire	Bus	-----Truck-----				QC	K Factor	QK	Dir Factor	AAWDT	QW	Year
						2Axle	3+Axle	1Trail	2Trail							
Town of Vienna																
6676 153 Park St	1.27	13000	G	99%	0%	ECL Vienna				C	0.101	F	0.519	14000	G	2008
						1%	0%	0%	0%							
6925 153 Cottage St	1.02	5300	G	98%	1%	29-698 Cedar Lane				C	0.105	F	0.658	5700	G	2008
						1%	0%	0%	0%							
6925 153 Cottage St	0.64	3600	G	98%	2%	153-6642 Tapawingo Rd				C	0.119	F	0.582	3900	G	2008
						1%	0%	0%	0%							
6927 153 Follin Lane	0.67	8700	G	99%	0%	SR 123 Maple Ave				C	0.095	F	0.758	9300	G	2008
						0%	0%	0%	0%							
6933 153 Church St	0.70	7900	G	99%	0%	153-6648 Lawyers Rd				C	0.093	F	0.644	8500	G	2008
						0%	0%	0%	0%							
6933 153 Church St	0.19	5300	G	99%	0%	153-6669 Beulah Rd				C	0.119	F	0.759	5700	G	2008
						0%	0%	0%	0%							
6934 153 Branch Rd	0.37	4600	G	99%	0%	Echols St				C	0.117	F	0.776	4900	G	2008
						0%	0%	0%	0%							
6935 153 Locust Lane	0.30	7300	G	99%	0%	Park St				F	0.103	F	0.793	7800	G	2008
						0%	0%	0%	0%							
Town of Herndon																
6631 235 Van Buren St	0.25	20000	F	99%	1%	SCL Herndon				F	0.104	F		22000	F	2008
						0%	0%	0%	0%							
6631 235 Van Buren St	0.23	8100	F	99%	1%	Herndon Pkwy				F	0.1	F		8800	F	2008
						0%	0%	0%	0%							
6631 235 Van Buren St	0.27	8600	F	99%	1%	Alabama Dr				C	0.098	F		9400	F	2008
						0%	0%	0%	0%							
6631 235 Van Buren St	0.25	11000	F	99%	1%	Spring St				F	0.095	F		12000	F	2008
						0%	0%	0%	0%							
6631 235 Van Buren St	0.20	7900	F	99%	1%	Coral Rd				F	NA		8600	F	2008	
						0%	0%	0%	0%							
6654 235 Spring St	0.41	11000	F	99%	0%	Van Buren St				C	0.102	F		12000	F	2008
						0%	0%	0%	0%							
6654 235 Spring St	0.22	13000	F	99%	0%	Victory Dr				F	0.098	F		14000	F	2008
						0%	0%	0%	0%							
6654 235 Spring St	0.19	34000	F	99%	0%	Herndon Pkwy				F	0.093	F		37000	F	2008
						0%	0%	0%	0%							
6656 235 Sterling Rd	0.24	32000	F	99%	0%	WCL Herndon				F	0.085	F		35000	F	2008
						1%	0%	0%	0%							
6656 235 Sterling Rd	0.19	10000	F	99%	0%	Herndon Pkwy				F	NA		11000	F	2008	
						1%	0%	0%	0%							
6656 235 Sterling Rd	0.32	10000	F	99%	0%	Redwood Place				C	NA		11000	F	2008	
						1%	0%	0%	0%							
6656 235 Sterling Rd	0.18	14000	F	99%	0%	Travelers Place				F	NA		15000	F	2008	
						1%	0%	0%	0%							
6656 235 Elden St	0.72	20000	F	99%	0%	SR 228 Elden St				F	0.080	F		22000	F	2008
						1%	0%	0%	0%							
6656 235 Elden St	0.30	32000	F	99%	0%	SR 228 Monroe St; Elden St				F	0.083	F		35000	F	2008
						1%	0%	0%	0%							
6656 235 Elden St	0.30	32000	F	99%	0%	Herndon Pkwy				F	0.083	F		35000	F	2008
						1%	0%	0%	0%							
6656 235 Elden St	0.30	32000	F	99%	0%	ECL Herndon				F	0.083	F		35000	F	2008
						1%	0%	0%	0%							

Virginia Department of Transportation
Traffic Engineering Division
2008
Annual Average Daily Traffic Volume Estimates By Section of Route
Fairfax Maintenance Area

Route	Length	AADT	QA	4Tire	Bus	-----Truck-----				QC	K Factor	QK	Dir Factor	AAWDT	QW	Year
						2Axle	3+Axle	1Trail	2Trail							
Town of Herndon																
(6658/235) Herndon Pkwy	1.02	20000	F	98%	0%	1%	1%	0%	0%	C	0.092	F		22000	F	2008
						From: 235-6656 Sterling Rd										
						To: SR 228 Elden St										
(6658/235) Herndon Pkwy	0.48	13000	F	98%	1%	1%	1%	0%	0%	C	0.097	F		14000	F	2008
						From: Campbell Way										
(6658/235) Herndon Pkwy	0.23	12000	F	98%	1%	1%	1%	0%	0%	F	0.099	F		13000	F	2008
						From: 235-6631 Van Buren St										
(6658/235) Herndon Pkwy	0.95	16000	F	98%	1%	1%	1%	0%	0%	F	0.104	F		18000	F	2008
						From: 235-6654 Spring St										
						To: Spring St										
(6658/235) Herndon Pkwy	0.61	13000	F	98%	1%	1%	1%	0%	0%	F	0.090	F		14000	F	2008
						From: Elden St										
(6660/235) Herndon Pkwy	1.42	9700	F	99%	0%	1%	0%	0%	0%	C	0.105	F		11000	F	2008
						From: SR 228 Dranesville Rd										
(6660/235) Herndon Pkwy	1.32	8900	F	98%	0%	1%	1%	0%	0%	C	0.101	F		9600	F	2008
						From: 235-6883 Crestview Dr										
(6660/235) Herndon Pkwy	0.38	13000	F	98%	0%	1%	1%	0%	0%	F	0.1	F		15000	F	2008
						From: 235-6656 Sterling Rd										
(6883/235) Crestview Dr	0.40	12000	F	99%	1%	0%	0%	0%	0%	C	0.103	F		13000	F	2008
						From: Herndon Pkwy										
						To: NCL Herndon										
Fairfax County																
Fairfax County Pkwy		57000	G	97%	1%	1%	1%	1%	0%	C	0.093	F	0.569	61000	G	2008
						From: 29-636 Hooes Rd										
						<i>Fairfax County Parkway is signed as route 7100.</i>										
						To: 29-643 Lee Chapel Rd										
Fairfax County Pkwy		48000	G	97%	1%	1%	1%	1%	0%	F	0.098	F	0.521	52000	G	2008
						From: 29-644 Old Keene Mill Rd										
						<i>Fairfax County Parkway is signed as route 7100.</i>										
						To: 29-645 E. Burke Lake Rd										
Fairfax County Pkwy		52000	G	97%	1%	1%	1%	1%	0%	C	0.098	F	0.530	56000	G	2008
						From: 29-5580 Freds Oak Rd										
						<i>Fairfax County Parkway is signed as route 7100.</i>										
						To: SR 123 Ox Rd										
Franconia Springfield Pk		57000	A	99%	0%	0%	0%	0%	0%	C	0.107	A		64000	A	2008
						From: 29-7100 Fairfax County Pkwy; 29-638 Rolling Rd										
						<i>Franconia Springfield Parkway is signed as route 7900.</i>										
						To: I-95										
Franconia Springfield Pk		57000	G	99%	0%	0%	0%	0%	0%	F	0.095	F	0.553	61000	G	2008
						From: 29-2677 Frontier Dr										
						<i>Franconia Springfield Parkway is signed as route 7900.</i>										
						To: 29-613 Beulah St										
Lorton Market Sq		NA												NA		
						From: Gunston Cove Rd										
						To: 29-642 Lorton Rd										

Virginia Department of Transportation
Traffic Engineering Division
2008
Annual Average Daily Traffic Volume Estimates By Section of Route
Fairfax Maintenance Area

Route	Length	AADT	QA	4Tire	Bus	Truck				QC	K Factor	QK	Dir Factor	AAWDT	QW	Year
						2Axle	3+Axle	1Trail	2Trail							
City of Fairfax																
Addison Rd		290	F	From: Collier Road				0.097	F					290	F	2008
				To: Sager Avenue												
Confederate Lane		260	F	From: Atlanta Street				0.124	F	0.672				260	F	2008
				To: Reb Street												
Cornwall Rd		580	F	From: Old Post Road				0.101	F					580	F	2008
				To: Park Hill Place												
Democracy Ln		840	G	From: Whitehead St				NA						840	G	2008
				To: Layton Hall Dr												
Draper Dr		4100	G	From: US 29, US 50				NA						4100	G	2008
				To: Kingsbridge Dr												
Orchard St		2900	G	From: Jermantown Rd				NA						2900	G	2008
				To: McLean Ave												
Pickett Rd		19000	G	From: US 50				NA						19000	G	2008
				To: NCL Fairfax												
Sager Ave		2700	G	From: Chain Bridge Rd				NA						2700	G	2008
				To: Dwight Ave												
School St		1500	F	From: Chain Bridge Rd				0.113	F	0.747				1500	F	2008
				To: Trowbridge St												
Whitacre Rd		4400	G	From: SR 236				NA						4400	G	2008
				To: Baccarat Dr												
Wilson St		70	F	From: Howerton Avenue				0.125	F					70	F	2008
				To: Norman Avenue												
Town of Vienna																
Adahi Rd		1400	G	From: Park St				0.101	F	0.533				1600	G	2008
				To: Glyndon St												
Center St		5800	G	From: Maple Ave				0.103	F	0.541				6300	G	2008
				To: Locust St												
Highland St		190	G	From: Lincoln St				0.161	F	0.517				210	G	2008
				To: Dead End												
Westwood Dr		690	G	From: Overlook Lane				0.3	F					740	G	2008
				To: Devonshire Dr												
Yeonas Dr		750	G	From: Ware St.				0.113	F					800	G	2008
				To: Lakewood Dr												
Town of Herndon																
Ferndale Avenue		4800	G	From: Elden Street				NA						4800	G	2008
				To: Vine Street												
Ferndale Avenue		4800	F	From: Park Ave				0.09	F					4800	F	2008
				To: Herndon Parkway												

Virginia Department of Transportation
 Traffic Engineering Division
 2008
 Annual Average Daily Traffic Volume Estimates By Section of Route
 Fairfax Maintenance Area

Route	Length	AADT	QA	4Tire	Bus	-----Truck-----				QC	K Factor	QK	Dir Factor	AAWDT	QW	Year
						2Axle	3+Axle	1Trail	2Trail							
<u>Town of Herndon</u>																
Monroe St		1200	F			From: 1st Street				0.116	F	0.622	1200	F	2008	
						To: 2nd Street										
Old Dominion Avenue		220	F			From: Alabama Dr				0.172	F	0.632	220	F	2008	
						To: Aspen Dr										
Victory Dr		920	F			From: South of Spring Street				0.119	F	0.515	920	F	2008	
						To: End of Road										