

2020

**Virginia Department of Transportation
Daily Traffic Volume Estimates
Including Vehicle Classification Estimates**

where available

Jurisdiction Report

89

Stafford County

Prepared By

**Virginia Department of Transportation
Traffic Engineering Division**

In Cooperation With

**U.S. Department of Transportation
Federal Highway Administration**

The reported 2020 AADTs represent the best estimate of 2020 average daily traffic, however, this year's AADTs do vary from normal traffic in the years prior to 2020 due to COVID-19. The reported AADTs may not represent typical traffic for a given day or period within the year as the drastic seasonal variations were normalized through the factoring process. The 2020 publications are therefore colored to draw users attention to the fact that uses of the 2020 published estimates versus alternative data sources should be determined at users' discretion based on the objectives or nature of the analyses being performed.

The estimated 2020 DVMT for the entire state maintained network total to 208,000,000, which has trended down by 11 percent compared to the 2019 level of 234,000,000. For most traffic links across the state, the estimated 2020 AADTs are also seen to have decreased from their 2019 levels.

Virginia Department of Transportation
Traffic Engineering Division
Traffic Monitoring Section

The Virginia Department of Transportation (VDOT) conducts a program where traffic count data are gathered from sensors in or along streets and highways and other sources. From these data, estimates of the average number of vehicles that traveled each segment of road are calculated. VDOT periodically publishes booklets listing these estimates.

One of these booklets, titled "Average Daily Traffic Volumes with Vehicle Classification Data, on Interstate, Arterial and Primary Routes" includes a list of each Interstate and Primary highway segment with the estimated Annual Average Daily Traffic (AADT) for that segment. AADT is the total annual traffic estimate divided by the number of days in the year. This booklet also includes information such as estimates of the percentage of the AADT made up by 6 different vehicle types, ranging from cars to double trailer trucks; estimated Annual Average Weekday Traffic (AAWDT), which is the number of vehicles estimated to have traveled the segment of highway during a 24 hour weekday averaged over the year; as well as Peak Hour and Peak Direction factors used by planners to formulate design criteria.

In addition to the Primary and Interstate publication, one hundred books are published periodically, one for each of 100 areas across the state defined by VDOT for record-keeping purposes. These books include traffic volume estimates for roads within the county, cities, and towns within the area. These books are titled "Daily Traffic Volumes Including Vehicle Classification Estimates, where available; Jurisdiction Report numbers 00 through 99".

Also available are a number of reports summarizing the average Vehicle Miles Traveled (VMT) in selected jurisdictions and other categories of highways. There are many different ways to present traffic volume summary information. Because the user determines the value of each presentation, the reports have been redesigned based on user requests and feedback. The people of the VDOT Traffic Engineering Division Traffic Monitoring Section who produce these books welcome requests for other helpful ways of presenting the summary information.

A compact disc (CD) is available that includes files in the Adobe® Portable Document Format (PDF) that can be displayed, searched, and printed using common desktop computer equipment. The CD includes the publications described above as well as a number of other reports, including specialized VMT summaries and smaller AADT reports for each city and town separately.

Publication Notes

Parallel Roads

For road inventory and management purposes, some roadways are counted separately by direction and have separately published traffic estimates for each direction of travel. Examples of such roadways are the interstate system and routes with separated facilities and (usually) one-way traffic facilities in urban areas. In these publications, they are referred to as parallel roads. As a convenience for the users of the publication, the listing for segments of roads with parallel segments are published with both the traffic estimates for their own direction of travel (e.g. I-95 Northbound) as well as the estimate of the total of all traffic on the same route including parallel roadways (all directions of I-95). The publication will have a “Combined Traffic Estimates for Parallel Roadways on this Route” or “Combined Traffic” identifiers for the combined direction of travel estimates.

Roadways such as I-395 with a North segment, a South segment and a separate Reversible lane segment will have the estimate for more than two parallel roadways included in the entire combined traffic estimate.

Some routes have very complicated paths through cities and towns. These parallel paths may be too complex to allow a relationship between nearby sections of the opposite direction on the same route. In this case, to indicate that the traffic estimates for such a road segment may not include all directions of traffic on that route, the line that would list the combined values will indicate “NA” for not available.

VDOT’s traffic monitoring program includes more than 100,000 segments of roads and highways ranging from several mile sections of Interstate highways to very short sections of city streets. Due to problems experienced obtaining some traffic count data, and the level of quality necessary to maintain confidence in the data, no estimate is currently available for some segments of roadway. These segments are included in the publications indicating “NA” for not available. It is the intention of the VDOT Traffic Engineering Division Traffic Monitoring group to obtain the data necessary and to report traffic volume estimates on all road segments included in these publications.

Many of the road segments in this program are local secondary roads. The amount and detail of data collected on these roads are not as great as the data collected on higher volume roads. The vehicle classification, average weekday traffic volumes, and the theoretical design hour traffic volumes are not calculated for these roads. The publications indicate “NA” for the information that is not available.

This publication is based on a traffic monitoring program initiated in 1997. Because the data collection techniques and statistical evaluation processes are different than those used in previous years, comparison with previous publications may be misleading.

Glossary of Terms:

Route: The Route Number assigned to this segment of roadway with the master inventory route number if this is an overlapping route, with official street or highway name if available.

Length: Length of the traffic segment in miles.

AADT: Annual Average Daily Traffic. The estimate of typical daily traffic on a road segment for all days of the week, Sunday through Saturday, over the period of one year.

QA: Quality of AADT:

- A Average of Complete Continuous Count Data
- B Average of Selected Continuous Count Data
- F Factored Short Term Traffic Count Data
- G Factored Short Term Traffic Count Data with Growth Element
- H Historical Estimate
- M Manual Uncounted Estimate
- N AADT of Similar Neighboring Traffic Link
- O Provided By External Source
- R Raw Traffic Count, Unfactored

4Tire: Percentage of the traffic volume made up of motorcycles, passenger cars, vans and pickup trucks.

Bus: Percentage of the traffic volume made up of buses.

2Axle Truck: Percentage of the traffic volume made up of 2 axle single unit trucks (not including pickups and vans).

3+Axle Truck: Percentage of the traffic volume made up of single unit trucks with three or more axles.

1Trail Truck: Percentage of the traffic volume made up of units with a single trailer.

2Trail Truck: Percentage of the traffic volume made up of units with more than one trailer.

QC: Quality of Classification Data:

- A Average of Complete Continuous Count Data
- B Average of Selected Continuous Count Data
- C Short Term Classified Traffic Count Data
- F Factored Short Term Traffic Count Data
- H Historical Estimate
- M Mass Collective Average
- N Classification Estimates of Similar Neighboring Traffic Link

K Factor: The estimate of the portion of the traffic volume traveling during the peak hour or design hour.

QK: Quality of the K Factor estimate:

- A Factor based on 30th Highest Hour Observed During at least 250 days of Continuous Traffic Data
- B Factor based on other Hour Observed During Less than 250 days of Continuous Traffic Data
- F Factor based on Highest Hour Collected at in a 48 Hour Weekday Period
- M Factor based on Manual Estimate of design hour
- N Design Hour Factor (K Factor) of Similar Neighboring Traffic Link
- O Provided by External Source

Dir Factor: The estimate of the portion of the traffic volume traveling in the peak direction during the peak hour..

AAWDT: Average Annual Weekday Traffic. The estimate of typical traffic over the period of one year for the days between Monday through Thursday inclusive.

QW: Quality of AAWDT:

- A Average of Complete Continuous Count Data
- B Average of Selected Continuous Count Data
- F Factored Short Term Traffic Count Data
- G Factored Short Term Traffic Count Data with Growth Element
- M Manual Uncounted Estimate
- N AAWDT of Similar Neighboring Traffic Link
- O Provided by External Source

Year: Year for which the published values are appropriate. If the Quality of AADT (QA) is "R", the year is the year that the raw traffic count was collected, and if available,

Route Shield Legend

Route Systems



Interstate Route

Traffic volume data for Interstate Routes and some other routes are reported separately by direction, as well as combined.



US Route



Virginia State Route



Frontage Road (F precedes frontage route number)



Secondary Route

Special Routes



Bus - Business Route
Bypass - Bypass Route



Truck - Truck Route
ALT - Alternate Route
Wve - Wve Route connector



P - Parallel Route; Southbound or Westbound direction lanes of a numbered route where they are on a different road facility than the other direction.


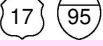















The VDOT Maintenance Jurisdiction number is displayed below the Secondary Route Number if the Maintenance Jurisdiction is different than the jurisdiction in the title of the report.













Virginia Department of Transportation
Traffic Engineering Division
2020
Annual Average Daily Traffic Volume Estimates By Section of Route
Stafford Maintenance Area

Route	Jurisdiction	Length	AADT	QA	4Tire	Bus	-----Truck-----				QC	K Factor	QK	Dir Factor	AAWDT	QW
							2Axle	3+Axle	1Trail	2Trail						
Bus 1 17 Jefferson Davis Hwy	From: NCL Fredericksburg Stafford County	0.35	34000	G	98%	0%	1%	0%	0%	0%	F	0.098	F	0.592	NA	
1 Jefferson Davis Hwy	To: Bus US 17, SR 218 Falmouth Stafford County	2.72	19000	G	98%	1%	1%	0%	0%	0%	F	0.104	F	0.724	20000 G	
1 Jefferson Davis Hwy	To: 89-676 Cranes Corner Rd Stafford County	2.84	16000	G	98%	1%	1%	0%	0%	0%	F	0.108	F	0.788	17000 G	
1 Jefferson Davis Hwy	To: 89-628 Eskimo Hill Rd; Ramoth Church Rd Stafford County	2.45	14000	G	98%	1%	1%	0%	0%	0%	F	0.106	F	0.797	15000 G	
1 Jefferson Davis Hwy	To: 89-687 Hope Rd Stafford County	1.50	14000	G	98%	1%	1%	0%	0%	0%	F	0.09	F	0.703	15000 G	
1 Jefferson Davis Hwy	To: 89-631 Coal Landing Rd; Bells Hill Rd Stafford County	1.32	14000	N	98%	1%	1%	0%	0%	0%	N	0.09	F	0.703	15000 N	
1 Jefferson Davis Hwy	To: 89-610 Garrisonville Rd Stafford County	1.46	20000	A	98%	1%	1%	0%	0%	0%	C	0.147	A	0.747	20000 A	
1 Jefferson Davis Hwy	To: 89-639 Woodstock Lane Stafford County	0.94	20000	N	98%	1%	1%	0%	0%	0%	N	0.147	A	0.747	20000 N	
1 Jefferson Davis Hwy	To: 89-638 Little Forest Church Rd Stafford County	2.33	17000	G	98%	1%	1%	0%	0%	0%	F	0.092	F	0.831	18000 G	
1 Ramp	To: Prince William County Line Stafford County	0.14	5400	A	98%	0%	1%	0%	1%	0%	C	0.172	A		5700 A	
3 Blue and Grey Parkway	To: I-95 North Stafford County	0.33	37000	F	99%	0%	1%	0%	0%	0%	C	0.096	F	0.503	40000 F	
3 Kings Hwy	To: ECL Fredericksburg Stafford County	0.82	27000	G	97%	0%	1%	1%	2%	0%	F	0.09	F	0.502	29000 G	
3 Kings Hwy	To: Bus SR 3 Kings Highway Stafford County	0.16	19000	N	94%	0%	1%	1%	4%	0%	N	0.09	F	0.509	20000 N	
3 Kings Hwy	To: 89-680 Leonard Rd, Federal Dr Stafford County	5.38	19000	G	94%	0%	1%	1%	4%	0%	C	0.09	F	0.509	20000 G	
3 Kings Hwy	To: 89-744 Rumford Rd Stafford County	0.40	20000	G	97%	0%	1%	1%	2%	0%	F	0.096	F	0.511	19000 G	
3 Kings Hwy	To: 89-601 East Int Stafford County	0.30	13000	G	99%	0%	1%	0%	0%	0%	C	0.104	F	0.546	13000 G	
3 Kings Hwy	To: King George County Line Stafford County	1.26	26000	G	97%	0%	1%	1%	1%	0%	C	0.092	F	0.553	28000 G	
Bus 3 Kings Hwy	To: SR 212 Chatham Heights Rd Stafford County															
3 Kings Hwy	To: SR 3 Blue and Grey Parkway Stafford County															

Virginia Department of Transportation
Traffic Engineering Division
2020
Annual Average Daily Traffic Volume Estimates By Section of Route
Stafford Maintenance Area

Route	Jurisdiction	Length	AADT	QA	4Tire	Bus	-----Truck-----				QC	K Factor	QK	Dir Factor	AAWDT	QW	
							2Axle	3+Axle	1Trail	2Trail							
	From: NCL Fredericksburg																
	(Maint: 89)	0.74															
Combined Traffic Estimates for 2 Parallel Roadways on this Route: 131000 A 83% 1% 1% 1% 14% 1% F 0.065 F 0.570 128000 A																	
	Collector Rd	Stafford County	0.45														
	See I-95 for directional traffic volume estimates for this segment.																
	Collector Rd	Stafford County	0.30														
	See I-95 for directional traffic volume estimates for this segment.																
	Collector Rd	Stafford County	0.20														
	See I-95 for directional traffic volume estimates for this segment.																
	Ramp, I-95 N to US 17 N	Stafford County	0.16														
	See I-95 for directional traffic volume estimates for this segment.																
	Warrenton Rd	Stafford County		59000	G	81%	1%	2%	2%	14%	1%	F	0.085	F	0.564	NA	
	From: 89-655 Holly Corner Rd																
	Warrenton Rd	Stafford County	2.36	20000	G	81%	1%	2%	2%	14%	1%	F	0.08	F	0.513	19000	G
	From: 89-705 Hartwood																
	Warrenton Rd	Stafford County	4.24	17000	G	81%	1%	2%	2%	14%	1%	F	0.079	F	0.501	16000	G
	From: Fauquier County Line																
North 	Ramp	Stafford County	0.23	2800	G	81%	1%	2%	2%	14%	1%	F	0.135	F		2600	G
	From: US 17 N, Warrenton Rd																
South 	Ramp	Stafford County	0.22	6300	G	81%	1%	2%	2%	14%	1%	F	0.086	F		5900	G
	From: US 17 S, Warrenton Rd																
South 	Ramp	Stafford County		17000	G	81%	1%	2%	2%	14%	1%	F	0.074	F		16000	G
	From: I-95 North Collector Rd																
Bus 	Jefferson Davis Hwy	(Maint: 89)	0.35	34000	G	98%	0%	1%	0%	0%	0%	F	0.098	F	0.592	NA	
	From: NCL Fredericksburg																
Bus 	Warrenton Rd	Stafford County	1.65	33000	G	97%	0%	1%	1%	1%	0%	C	0.079	F	0.579	NA	
	From: US 1 SR 212 Falmouth																
Bus 	Ramp	Stafford County	0.28	4900	G	97%	0%	1%	1%	1%	0%	F	0.1	F		5200	G
	From: US 17 N, Warrenton Rd																
North 		Stafford County	1.25	66000	A	83%	1%	1%	1%	14%	1%	F	0.084	A		65000	A
	From: NCL Fredericksburg																
Combined Traffic Estimates for 2 Parallel Roadways on this Route: 131000 A 83% 1% 1% 1% 14% 1% F 0.065 F 0.570 128000 A																	
To: US 17; BUS US 17 Warrenton Rd																	

Virginia Department of Transportation
Traffic Engineering Division
2020
Annual Average Daily Traffic Volume Estimates By Section of Route
Stafford Maintenance Area

Route	Jurisdiction	Length	AADT	QA	4Tire	Bus	-----Truck-----				QC	K Factor	QK	Dir Factor	AAWDT	QW
							2Axle	3+Axle	1Trail	2Trail						
North 	From: <input type="text" value="US 17; BUS US 17 Warrenton Rd"/> Stafford County	2.53	53000	G	90%	1%	1%	0%	8%	0%	F	0.079	B	55000	G	
Combined Traffic Estimates for 2 Parallel Roadways on this Route:			113000	G	89%	1%	1%	1%	9%	0%	F	0.072	B	113000	G	
North 	To: <input type="text" value="89-8900 Centreport Pkwy"/> Stafford County	4.22	62000	A	90%	1%	1%	0%	8%	0%	F	0.084	A	62000	A	
Combined Traffic Estimates for 2 Parallel Roadways on this Route:			121000	A	89%	1%	1%	1%	9%	0%	F	0.079	A	121000	A	
North 	To: <input type="text" value="89-630 Courthouse Rd"/> Stafford County	2.90	67000	F	90%	1%	1%	0%	8%	0%	C	0.073	F	63000	F	
Combined Traffic Estimates for 2 Parallel Roadways on this Route:			127000	F	89%	1%	1%	1%	9%	0%	C	0.074	F	123000	F	
North 	To: <input type="text" value="89-610 Garrisonville Rd"/> Stafford County	4.84	65000	A	90%	1%	1%	0%	8%	0%	F	0.088	A	65000	A	
Combined Traffic Estimates for 2 Parallel Roadways on this Route:			127000	A	89%	1%	1%	1%	9%	0%	F	0.074	A	127000	A	
		To: <input type="text" value="Prince William County Line"/>														
North 	Ramp Stafford County	From: <input type="text" value="I-95 North Collector Rd"/> 0.29	1900	G	92%	1%	2%	1%	3%	0%	C	0.123	F	2000	G	
		To: <input type="text" value="US 17 South"/>														
North 	Ramp, I-95 N to US 17 N Stafford County	From: <input type="text" value="I-95 North Collector Rd"/> 0.16	15000	G	87%	1%	1%	1%	9%	0%	C	0.09	F	16000	G	
		To: <input type="text" value="US 17 N, Warrenton Rd"/>														
North 	Collector Rd Stafford County	From: <input type="text" value="I-95 North"/> 0.45	16000	G	87%	1%	1%	1%	9%	0%	C	0.09	F	17000	G	
		To: <input type="text" value="I-95 North Exit 133A Ramp to US 17 South"/>														
North 	Collector Rd Stafford County	From: <input type="text" value="Ramp from US 17 South"/> 0.20	20000	G								0.090	F	21000	G	
		To: <input type="text" value="US 17-S180A FROM RT 17 SOUTH @ 17 BUS"/>														
North 	Collector Rd Stafford County	From: <input type="text" value="I-95-N133B RAMP TO RT 17"/> 0.18	5100	G								0.094	F	5400	G	
		To: <input type="text" value="I-95 North Collector Rd"/>														
North 	Collector Rd Stafford County	From: <input type="text" value="CIUS 17-N002A FROM RT 17 BUS NORTH"/> 0.36	10000	G	97%	0%	1%	1%	1%	0%	F	0.088	F	11000	G	
		To: <input type="text" value="I-95 North"/>														
North 	Ramp Stafford County	From: <input type="text" value="I-95 North"/> 0.37	4500	G								0.117	F	4400	G	
		To: <input type="text" value="Centreport Pkwy"/>														
North 	Ramp Stafford County	From: <input type="text" value="I-95 North"/> 0.19	5700	F								0.088	F	6100	F	
		To: <input type="text" value="89-630 Courthouse Rd"/>														

Virginia Department of Transportation
Traffic Engineering Division
2020
Annual Average Daily Traffic Volume Estimates By Section of Route
Stafford Maintenance Area

Route	Jurisdiction	Length	AADT	QA	4Tire	Bus	-----Truck-----				QC	K Factor	QK	Dir Factor	AAWDT	QW
							2Axle	3+Axle	1Trail	2Trail						
North (95) Ramp	From: I-95 North Stafford County To: US 1 Jefferson Davis Hwy	0.20	4400	G	96%	0%	1%	1%	2%	0%	C	0.089	F	4700	G	
North (95) Ramp	From: I-95 North Stafford County To: 89-610 W, Garrisonville Rd	0.25	6000	F	97%	1%	1%	0%	1%	0%	C	0.085	F	6400	F	
North (95)	From: I-95 N Stafford County To: Temp South End of I-95 R.	0.12	NA									NA		NA		
Rev (95)	From: I-95 Near 89-610 Garrisonville Stafford County To: Prince William County Line		10000	N								0.182	A	10000	N	
Rev (95)	From: Temp South End of I-95 R Stafford County To: Ramp to 89-610 Garrisonville Rd.	1.30	6800	A								0.170	A	6900	A	
Rev (95)	From: Temp South End of I-95 R Stafford County To: I-95 S	0.20	NA									NA		NA		
South (95) (17)	From: NCL Fredericksburg Stafford County To: US 17; BUS US 17 Warrenton Rd	1.26	65000	A	82%	1%	1%	1%	14%	1%	F	0.084	A	64000	A	
			Combined Traffic Estimates for 2 Parallel Roadways on this Route: 131000 A 83% 1% 1% 1% 14% 1% F 0.081 A 0.527 128000 A													
South (95)	From: 89-8900 Centreport Pkwy Stafford County To: 89-630 Courthouse Rd	2.58	60000	G	88%	1%	1%	1%	10%	0%	F	0.076	B	58000	G	
			Combined Traffic Estimates for 2 Parallel Roadways on this Route: 113000 G 89% 1% 1% 1% 9% 0% F 0.072 B 0.503 113000 G													
South (95)	From: 89-630 Courthouse Rd Stafford County To: 89-610 Garrisonville Rd	4.11	59000	A	88%	1%	1%	1%	10%	0%	F	0.085	A	59000	A	
			Combined Traffic Estimates for 2 Parallel Roadways on this Route: 121000 A 89% 1% 1% 1% 9% 0% F 0.079 A 0.511 121000 A													
South (95)	From: 89-610 Garrisonville Rd Stafford County To: Prince William County Line	3.53	60000	A	88%	1%	1%	1%	10%	0%	C	0.085	A	59000	A	
			Combined Traffic Estimates for 2 Parallel Roadways on this Route: 127000 F 89% 1% 1% 1% 9% 0% C 0.074 F 0.511 123000 F													
South (95)	From: I-95 South Stafford County To: US 17 S, Warrenton Rd	4.06	63000	A	88%	1%	1%	1%	10%	0%	F	0.084	A	62000	A	
			Combined Traffic Estimates for 2 Parallel Roadways on this Route: 127000 A 89% 1% 1% 1% 9% 0% F 0.075 F 0.527 127000 A													
South (95) Ramp	From: I-95 South Stafford County To: US 17 N, Warrenton Rd	0.31	5700	G	89%	1%	2%	2%	5%	0%	C	0.088	F	6000	G	

Virginia Department of Transportation
 Traffic Engineering Division
 2020
 Annual Average Daily Traffic Volume Estimates By Section of Route
 Stafford Maintenance Area

Route	Jurisdiction	Length	AADT	QA	4Tire	Bus	-----Truck-----				QC	K Factor	QK	Dir Factor	AAWDT	QW
							2Axle	3+Axle	1Trail	2Trail						
South (95) Ramp	From: I-95 South Stafford County To: Ramp Split	0.30	3000	G										2900	G	
South (95) Ramp	From: I-95 South Stafford County To: 89-630 Courthouse Rd	0.15	5300	F										5700	F	
South (95) Ramp	From: I-95 South Stafford County To: 89-610 E, Garrisonville Rd	0.22	4200	F	98%	0%	1%	0%	1%	0%	C	0.129	F	4500	F	
South (95) Ramp	From: I-95 South Stafford County To: 89-610 Garrisonville Rd	0.24	13000	A	98%	1%	1%	0%	1%	0%	C	0.142	A	14000	A	
(212) Chatham Heights Rd	From: Bus SR 3 East of Frederickburg Stafford County To: SR 218 Butler Rd	0.87	8000	G	98%	0%	1%	1%	0%	0%	F	0.092	F	0.545	8600	G
(218) Butler Rd	From: US 1 Falmouth Stafford County To: SR 212 White Oak Rd	1.13	19000	G	94%	0%	1%	2%	2%	0%	C	0.074	F	0.513	21000	G
(218) White Oak Rd	From: SR 218 Butler Rd Stafford County To: 89-1158 Baron Park Rd	0.63	14000	G	98%	0%	1%	1%	0%	0%	F	0.09	F	0.519	15000	G
(218) White Oak Rd	From: 89-1158 Baron Park Rd Stafford County To: 89-606 Ferry Rd	1.82	7800	G	98%	0%	1%	1%	0%	0%	C	0.09	F	0.519	8300	G
(218) White Oak Rd	From: 89-606 Ferry Rd Stafford County To: 89-603 Caisson Rd	2.05	7300	G	98%	0%	1%	1%	0%	0%	F	0.098	F	0.520	7200	G
(218) White Oak Rd	From: 89-603 Caisson Rd Stafford County To: King George County Line	2.09	4700	G	98%	0%	1%	1%	0%	0%	F	0.102	F	0.559	4600	G

Virginia Department of Transportation
Traffic Engineering Division
2020
Annual Average Daily Traffic Volume Estimates By Section of Route
Stafford Maintenance Area

Route	Length	AADT	QA	4Tire	Bus	-----Truck-----				QC	K Factor	QK	Dir Factor	AAWDT	QW	Year
						2Axle	3+Axle	1Trail	2Trail							
Stafford County																
(F169) Simpson Rd	0.31	280	R										NA	NA		03/26/2015
(F171)	0.07	4	R										NA	NA		03/26/2015
(600) Bethel Church Rd	1.70	1600	R										NA	NA		06/26/2018
(600) Bethel Church Rd	1.30	570	R										NA	NA		06/26/2018
(601) Forest Lane Rd	1.17	1600	R										NA	NA		06/11/2018
(601) Forest Lane Rd	1.28	1300	R										NA	NA		06/11/2018
(601) Hollywood Farm Rd	2.68	260	R										NA	NA		09/19/2012
(602) Rufus Rd	0.10	170	R										NA	NA		09/19/2012
(602) Chapel Green Rd	1.00	710	R										NA	NA		07/02/2018
(602) Chapel Green Rd	0.53	270	R										NA	NA		09/19/2012
(603) Caisson Rd	3.60	360	G	97%	1%	1%	1%	1%	0%	C	0.113	F	0.623	350	G	2020
(603) Newton Rd	1.63	260	R										NA	NA		09/19/2012
(603) Salvington Rd	0.12	350	R										NA	NA		06/11/2018
(603) Salvington Rd	0.68	230	R										NA	NA		09/19/2012
(604) Belle Plains Rd	2.70	770	R										NA	NA		09/19/2012
(604) Belle Plains Rd	0.03	720	G	98%	0%	1%	1%	1%	0%	F	0.104	F	0.512	770	G	2020
(604) Belle Plains Rd	1.83	1200	G	98%	0%	1%	1%	1%	0%	C	0.09	F	0.549	1300	G	2020
(604) McCarty Rd	2.72	210	R										NA	NA		06/11/2018
(605) New Hope Church Rd	1.50	920	R										NA	NA		06/11/2018
(605) New Hope Church Rd	1.40	130	R										NA	NA		09/20/2012
(606) Ferry Rd	1.39	8400	G	99%	0%	1%	0%	0%	0%	C	0.090	F	0.553	9000	G	2020
(606) Ferry Rd	1.30	3800	G	99%	0%	1%	0%	0%	0%	F	0.092	F	0.514	4100	G	2020

Virginia Department of Transportation
Traffic Engineering Division
2020
Annual Average Daily Traffic Volume Estimates By Section of Route
Stafford Maintenance Area

Route	Length	AADT	QA	4Tire	Bus	-----Truck-----				QC	K Factor	QK	Dir Factor	AAWDT	QW	Year	
						2Axle	3+Axle	1Trail	2Trail								
Stafford County																	
(606) Ringgold Rd	0.70	1600	G	98%	1%	1%	1%	0%	0%	C	0.124	F	0.682	1700	G	2020	
						From: SR 218 White Oak Rd											
						To: 89-608 W, Brooke Rd											
(606) Boscobel Rd	0.03	340	R								NA			NA		06/06/2018	
						From: 89-608 E, Brooke Rd											
(606) Boscobel Rd	0.27	570	R								NA			NA		06/06/2018	
						From: 0.03 MN 89-608 Brooke Rd											
(606) Boscobel Rd	0.61	300	R								NA			NA		09/12/2012	
						From: 0.02 MS 89-1995											
(606) Boscobel Rd	0.10	370	R								NA			NA		05/30/2018	
						From: 89-1372 Rosemont Ct											
(606) Boscobel Rd	0.13	60	R								NA			NA		09/04/2012	
						From: 89-1373 Caroway Dr											
						To: Cul-de-Sac											
(607) Cambridge St	0.06	450	G	98%	0%	1%	0%	0%	0%	C	0.130	F		480	G	2020	
						From: US 1 Jefferson Davis Hwy											
(607) King St	0.10	3700	G	99%	0%	1%	0%	0%	0%	C	0.105	F	0.759	4000	G	2020	
						From: 89-1001 Washington St											
(607) River Rd	1.42	4500	G	99%	0%	0%	0%	0%	0%	C	0.094	F	0.696	4800	G	2020	
						From: 89-1003 Gordon St											
(607) Naomi Rd	0.52	620	R								NA			NA		05/21/2018	
						From: SR 3 BUS W, Kings Hwy											
						To: SR 3 BUS MID											
(607) Cool Spring Rd	1.10	14000	G	92%	0%	1%	3%	3%	0%	C	0.095	F	0.551	15000	G	2020	
						From: Bus SR 3 E, Kings Hwy											
(607) Deacon Rd	1.34	13000	G	98%	0%	1%	1%	0%	0%	C	0.102	F	0.575	14000	G	2020	
						From: SR 218 White Oak Rd											
(607) Deacon Rd	1.08	5100	G	98%	0%	1%	1%	0%	0%	F	0.093	F	0.571	5500	G	2020	
						From: 89-626 Leeland Rd											
						To: 89-608 Brooke Rd											
(608) Brooke Rd	0.19	1900	R								NA			NA		10/31/2018	
						From: 89-605 New Hope Church Rd											
(608) Brooke Rd	2.80	3000	G	98%	0%	1%	0%	1%	0%	C	0.126	F	0.755	3200	G	2020	
						From: 89-606 Boscobel Rd											
(608) Brooke Rd	2.46	2300	G	98%	0%	1%	0%	1%	0%	F	0.13	F	0.809	2400	G	2020	
						From: 0.74 MN 89-1049 Smith St											
(608) Brooke Rd	4.59	1800	G	98%	1%	0%	0%	0%	0%	C	0.078	F	0.524	2000	G	2020	
						From: 89-628 Eskimo Hill Rd											
(608) Brooke Rd	0.70	720	R								NA			NA		06/06/2018	
						From: 89-621 Marlborough Pt Rd											
(608) Brooke Rd	0.50	20	R								NA			NA		11/01/2012	
						From: 89-685 Thorny Rd											
						To: Dead End											
(609) Raven Rd	2.30	230	R								NA			NA		09/11/2012	
						From: Cul-de-Sac											
						To: 89-608 Brooke Rd											
(610) Garrisonville Rd	1.98	5600	G	99%	0%	1%	0%	0%	0%	F	0.108	F	0.615	5900	G	2020	
						From: Fauquier County Line											
(610) Garrisonville Rd	3.65	8700	G	99%	0%	1%	0%	0%	0%	F	0.099	F	0.507	9300	G	2020	
						From: 89-1720 Arrowhead Dr											
(610) Garrisonville Rd	1.75	14000	G	99%	0%	1%	0%	0%	0%	C	0.092	F	0.622	15000	G	2020	
						From: 89-643 Joshua Rd											
						To: 89-648 Shelton Shop Rd											

Virginia Department of Transportation
Traffic Engineering Division
2020
Annual Average Daily Traffic Volume Estimates By Section of Route
Stafford Maintenance Area

Route	Length	AADT	QA	4Tire	Bus	-----Truck-----				QC	K Factor	QK	Dir Factor	AAWDT	QW	Year
						2Axle	3+Axle	1Trail	2Trail							
Stafford County																
(610) Garrisonville Rd	1.13	27000	G	99%	0%	1%	0%	0%	0%	F	0.088	F	0.635	29000	G	2020
						From: 89-648 Shelton Shop Rd										
(610) Garrisonville Rd	0.72	32000	G	99%	0%	1%	0%	0%	0%	F	0.087	F	0.655	34000	G	2020
						To: 89-1216 Kingsland Dr										
(610) Garrisonville Rd		66000	G	99%	0%	1%	0%	0%	0%	F	0.08	F	0.579	71000	G	2020
						From: 89-1262 Travis Lane										
(610) Garrisonville Rd		66000	N	99%	0%	1%	0%	0%	0%	N	0.08	F	0.579	71000	N	2020
						From: I-95										
						To: US 1 S, Jefferson Davis Hwy										
East (610) Ramp	0.33	6000	F	97%	1%	1%	1%	1%	0%	C	0.083	F		6400	F	2020
						From: 89-610 E, Garrisonville Rd										
						To: I-95 South										
East (610) Ramp	0.15	11000	F	98%	0%	1%	1%	1%	0%	C	0.106	F		12000	F	2020
						From: 89-610 E, Garrisonville Rd										
						To: I-95 North										
West (610) Ramp	0.14	2700	F	94%	2%	1%	1%	2%	0%	C	0.085	F		2900	F	2020
						From: 89-610 W, Garrisonville Rd										
						To: I-95 South										
(611) Widewater Rd	1.35	2700	G	96%	1%	1%	1%	0%	0%	C	0.084	F	0.617	2900	G	2020
						From: 89-637 Telegraph Rd										
(611) Widewater Rd	1.49	2200	G	95%	1%	2%	1%	1%	0%	C	0.086	F	0.583	2400	G	2020
						From: 89-758 E, Rectory Ln										
(611) Widewater Rd	0.94	490	G	95%	1%	3%	1%	0%	0%	C	0.107	F	0.732	520	G	2020
						From: 89-635 Decatur Rd										
						To: Dead End										
(612) Hartwood Rd	2.75	3200	G	98%	0%	1%	1%	0%	0%	C	0.095	F	0.673	3200	G	2020
						From: 89-705 Hartwood Church Rd										
(612) Hartwood Rd	1.00	2100	G	98%	0%	1%	0%	1%	0%	C	0.099	F	0.614	2100	G	2020
						From: 89-662 Stony Hill Rd										
(612) Hartwood Rd	3.25	1200	G	97%	0%	1%	0%	1%	0%	C	0.118	F	0.719	1200	G	2020
						From: 89-614 Spotted Tavern Rd										
(612) Heflin Rd	0.44	2200	R								NA			NA		09/12/2012
						From: 89-616 W, Poplar Rd										
(612) Heflin Rd	0.76	600	R								NA			NA		09/11/2012
						From: 0.44 MN 89-616 E, Poplar Rd										
(612) Tacketts Mill Rd	1.20	1500	G	98%	0%	1%	0%	0%	0%	C	0.144	F	0.843	1500	G	2020
						From: 89-646; Heflin Rd										
(612) Tacketts Mill Rd	0.56	1800	G	98%	0%	1%	0%	0%	0%	C	0.14	F	0.843	2000	G	2020
						From: 89-846 Beaver Lodge Rd										
						To: Fauquier County Line										
(613) Chapel Heights Dr	0.37	140	R								NA			NA		08/28/2012
						From: Cul-de-Sac										
						To: 89-602 Chapel Green Rd										
(614) Spotted Tavern Rd	2.33	700	G	98%	0%	1%	0%	0%	0%	C	0.083	F	0.587	690	G	2020
						From: 89-612 Hartwood Rd										
(614) Cropp Rd	0.23	830	G	99%	0%	1%	0%	0%	0%	C	0.099	F	0.718	820	G	2020
						From: 89-615 S, Mill Rd										
(614) Cropp Rd	1.10	580	G	99%	0%	1%	0%	0%	0%	C	0.109	F	0.782	570	G	2020
						From: 89-615 N, Skyline Dr										
						To: Fauquier County Line										
(615) Mill Rd	2.00	760	R								NA			NA		09/26/2018
						From: Fauquier County Line										
						To: 89-614 S, Spotted Tavern Rd										

Virginia Department of Transportation
Traffic Engineering Division
2020
Annual Average Daily Traffic Volume Estimates By Section of Route
Stafford Maintenance Area

Route	Length	AADT	QA	4Tire	Bus	-----Truck-----				QC	K Factor	QK	Dir Factor	AAWDT	QW	Year
						2Axle	3+Axle	1Trail	2Trail							
Stafford County																
(615) Skyline Dr	1.80	650	R			89-614 N, Cropp Rd					NA			NA		09/26/2018
						89-612 Hartwood Rd										
(616) Poplar Rd	2.76	4800	G	97%	0%	1%	1%	0%	0%	C	0.116	F	0.644	4800	G	2020
						89-650 Mount Olive Rd										
(616) Poplar Rd	4.00	3200	G	97%	0%	1%	1%	0%	0%	F	0.12	F	0.715	3200	G	2020
						89-627 Mountain View Rd										
(616) Poplar Rd	0.83	3000	G	97%	0%	1%	1%	0%	0%	F	0.12	F	0.660	2900	G	2020
						89-646 Tacketts Mill Rd										
(616) Poplar Rd	1.05	1700	G	98%	0%	1%	1%	0%	0%	C	0.110	F	0.543	1700	G	2020
						89-612 E; Heflin Rd										
(616) Poplar Rd	0.14	1800	G	97%	0%	1%	1%	0%	0%	C	0.104	F	0.568	1700	G	2020
						89-612 W; Hartwood Rd										
(616) Poplar Rd	1.04	1700	G	98%	0%	1%	0%	1%	0%	C	0.123	F	0.761	1600	G	2020
						Fauquier County Line										
(617) Rockdale Rd	0.52	210	R			89-630 Courthouse Rd					NA			NA		09/12/2012
						Dead End										
(618) Falls Run Dr	0.35	2600	R			US 17 Warrenton Rd					NA			NA		07/10/2018
						89-764 Nelms Circle										
(619) Montague Lp	0.41	50	R			89-628 W, Eskimo Hill Rd					NA			NA		09/11/2012
						89-628 E, Eskimo Hill Rd										
						Dead End										
(620) Old Bridge Rd	0.24	60	R			89-608 Brooke Rd					NA			NA		08/08/2012
						89-608 Brooke Rd										
(621) Marlborough Point Rd	2.05	500	R			89-703 Betts Rd					NA			NA		10/02/2018
						89-681 Indian Point Rd										
(621) Marlborough Point Rd	0.20	260	R			Dead End					NA			NA		11/01/2012
						89-626 Leeland Rd										
(622) Walnut Dr	0.14	1100	R			89-1029 E, Bel Air Pl					NA			NA		06/07/2018
						89-1030 Pecan Lane										
(622) Walnut Dr	0.13	570	R			Dead End					NA			NA		06/07/2018
						89-627 Forbes St										
(623) Harrell Rd	0.80	2800	G	100%	0%	0%	0%	0%	0%	C	0.126	F	0.747	3000	G	2020
						89-1027 Woodlawn Dr										
						89-626 Leeland Rd										
(624) Morton Rd, Forbes St	1.44	8100	G	98%	0%	1%	1%	0%	0%	C	0.083	F	0.606	8700	G	2020
						US 1 Jefferson Davis Hwy										
						Dead End										
(625) Leeland Rd	0.90	260	R			89-626 Potomac Run Rd					NA			NA		06/06/2018
						89-607 Deacon Rd										
(626) Leeland Rd	1.55	8500	G	97%	1%	1%	1%	0%	0%	C	0.097	F	0.728	9100	G	2020
						89-624 Morton Rd										

Virginia Department of Transportation
Traffic Engineering Division
2020
Annual Average Daily Traffic Volume Estimates By Section of Route
Stafford Maintenance Area

Route	Length	AADT	QA	4Tire	Bus	-----Truck-----				QC	K Factor	QK	Dir Factor	AAWDT	QW	Year
						2Axle	3+Axle	1Trail	2Trail							
Stafford County																
(626) Leeland Rd	0.54	1500	G	95%	1%	89-624 Morton Rd				C	0.128	F	0.736	1600	G	2020
(626) Potomac Run Rd	2.33	1300	G	94%	1%	89-625 Leeland Rd				C	0.138	F	0.764	1300	G	2020
(627) Forbes St	2.08	4400	G	99%	0%	89-628 Eskimo Hill Rd				C	0.136	F	0.747	4700	G	2020
(627) Mountain View Rd	0.75	60	G	100%	0%	US 1 S. Jefferson Davis Hwy				C	0.194	F	0.583	60	G	2020
(627) Mountain View Rd	2.57	5000	G	99%	0%	89-624 Morton Rd				F	0.103	F	0.656	4900	G	2020
(627) Mountain View Rd	2.27	5700	G	99%	0%	Cul-de-Sac				F	0.101	F	0.622	5700	G	2020
(627) Mountain View Rd	2.54	3200	G	99%	0%	89-8900 Centreport Pkwy				F	0.127	F	0.783	3500	G	2020
(627) Mountain View Rd	1.76	3500	G	98%	0%	89-651 Kellogg Mill Rd				C	0.096	F	0.642	3700	G	2020
(628) Winding Creek Rd	0.14	2700	R			89-648 N. Shelton Shop Rd					NA		NA		08/20/2018	
(628) Winding Creek Rd	0.13	1800	R			89-643 Joshua Rd					NA		NA		08/20/2018	
(628) Winding Creek Rd	0.49	1600	R			89-616 Poplar Rd					NA		NA		08/20/2018	
(628) Winding Creek Rd	0.56	2100	R			89-648 Shelton Shop Rd					NA		NA		09/12/2012	
(628) Winding Creek Rd	0.60	3900	R			89-733 Embrey Mill Rd					NA		NA		09/12/2012	
(628) Ramoth Church Rd	1.76	2100	G	98%	0%	89-630 E. Courthouse Rd				C	0.161	F	0.809	2000	G	2020
(628) Ramoth Church Rd	3.10	2300	G	97%	0%	89-630 W. Courthouse Rd				C	0.136	F	0.918	2300	G	2020
(628) Eskimo Hill Rd	1.77	2400	G	93%	1%	89-651 Accokeek Furnace Rd				C	0.122	F	0.737	2300	G	2020
(628) Eskimo Hill Rd	1.20	1400	G	97%	1%	US 1 Jefferson Davis Hwy				C	0.127	F	0.573	1400	G	2020
(629) Andrew Chapel Rd	0.89	4100	G	99%	0%	89-632 Southern View Dr				C	0.106	F	0.636	4400	G	2020
(630) Courthouse Rd	4.02	9300	G	99%	0%	89-608 Brooke Rd				F	0.102	F	0.661	10000	G	2020
(630) Courthouse Rd	0.84	14000	G	97%	1%	89-648 Shelton Shop Rd				C	0.085	F	0.575	15000	G	2020
(630) Courthouse Rd	0.93	7000	G	99%	0%	I-95				F	0.099	F	0.678	7600	G	2020
(630) Courthouse Rd	1.63	5100	G	99%	0%	US 1 Jefferson Davis Hwy				C	0.107	F	0.653	5400	G	2020
(630) Courthouse Rd	0.96	620	G	98%	1%	89-1345; 89-1557				C	0.105	F	0.507	670	G	2020
						89-629 Andrew Chapel Rd										
						89-666 Aquia Creek Rd										

Virginia Department of Transportation
Traffic Engineering Division
2020
Annual Average Daily Traffic Volume Estimates By Section of Route
Stafford Maintenance Area

Route	Length	AADT	QA	4Tire	Bus	-----Truck-----				QC	K Factor	QK	Dir Factor	AAWDT	QW	Year
						2Axle	3+Axle	1Trail	2Trail							
Stafford County																
(630) Courthouse Rd	0.65	230	R			89-666 Aquia Creek Rd					NA			NA		09/11/2012
						Dead End										
(630) Ramp	0.17	5500	F			89-630 Courthouse Rd				0.084	F			5800	F	2020
						I-95 South										
(630) Ramp	0.11	5200	F			89-630 Courthouse Rd				0.096	F			5500	F	2020
						I-95 North										
(631) Bells Hill Rd	0.12	2600	R			US 1 S, Jefferson Davis Hwy					NA			NA		11/14/2018
						89-1307 Oak Dr					NA			NA		11/14/2018
(631) Bells Hill Rd	1.56	2400	R			US 1 N, Jefferson Davis Hwy					NA			NA		09/11/2012
						Dead End								NA		09/11/2012
(632) Southern View Dr	0.41	120	R			Dead End					NA			NA		08/08/2012
						89-628 Eskimo Hill Rd										
(633) Arkendale Rd	2.10	550	R			89-658 Brent Point Rd					NA			NA		07/31/2018
						89-611 Widewater Rd										
(634) Hemp Rd	0.51	130	R			Dead End					NA			NA		09/12/2012
						US 17 Warrenton Rd										
(635) Decatur Rd		1700	G	96%	1%	1%	1%	1%	0%	C	0.094	F	0.63	1800	G	2020
						89-611 Widewater Rd										
(635) Decatur Rd		1600	R			89-658 Brent Point Rd					NA			NA		09/13/2012
						89-661 Norman Rd					NA			NA		09/13/2012
(635) Decatur Rd	1.00	560	R			89-719 William & Mary Lane					NA			NA		09/13/2012
						1.00 MW 89-719										
(635) Decatur Rd		490	G	97%	2%	1%	0%	0%	0%	C	0.117	F	0.74	520	G	2020
						89-2120 Indian View Ct										
(636) Post Ofc	0.04	130	R			Dead End					NA			NA		10/31/2012
						89-705 Hartwood Church Rd										
(637) Telegraph Rd	1.30	2900	G	97%	1%	1%	0%	1%	0%	F	0.110	F	0.741	3100	G	2020
						0.83 MN 89-639 Woodstock Ln										
(637) Telegraph Rd	1.32	1000	G	97%	1%	1%	1%	1%	0%	C	0.210	F	0.836	1100	G	2020
						89-611 Widewater Rd										
(637) Telegraph Rd	0.53	3900	G	97%	1%	1%	0%	1%	0%	C	0.108	F	0.781	4200	G	2020
						US 1 N, Jefferson Davis Hwy					NA			NA		09/11/2012
						USMC Boundary										
(638) Little Forest Church Rd	0.19	80	R			US 1; Jefferson Davis Hwy					NA			NA		07/30/2012
						Dead End										
(639) Woodstock Lane	0.18	1200	R			US 1; Jefferson Davis Hwy					NA			NA		07/26/2018
						89-637 Telegraph Rd										

Virginia Department of Transportation
Traffic Engineering Division
2020
Annual Average Daily Traffic Volume Estimates By Section of Route
Stafford Maintenance Area

Route	Length	AADT	QA	4Tire	Bus	-----Truck-----				QC	K Factor	QK	Dir Factor	AAWDT	QW	Year
						2Axle	3+Axle	1Trail	2Trail							
Stafford County																
(640) Porter Lane	0.23	70	R								NA			NA		11/05/2012
(641) Onville Rd	1.20	8400	G	99%	0%	0%	0%	0%	0%	C	0.125	F	0.921	9000	G	2020
(642) Barrett Heights Rd	0.70	3900	R								NA			NA		09/13/2012
(642) Evans	0.35	140	R								NA			NA		07/30/2012
(643) Joshua Rd	0.97	2700	G	98%	0%	1%	1%	0%	0%	C	0.088	F	0.737	2900	G	2020
(643) Joshua Rd	1.33	4700	G	99%	0%	0%	0%	0%	0%	C	0.104	F	0.685	5000	G	2020
(644) Rock Hill Church Rd	2.74	1700	G	98%	0%	1%	0%	1%	0%	C	0.093	F	0.656	1800	G	2020
(645) Dunbar Dr	1.50	460	R								NA			NA		08/14/2018
(646) Tacketts Mill Rd	0.70	1200	G	98%	0%	1%	0%	0%	0%	C	0.153	F	0.774	1200	G	2020
(646) Tacketts Mill Rd	0.80	1300	G	98%	0%	1%	0%	0%	0%	C	0.148	F	0.799	1300	G	2020
(647) Clift Farm Rd	0.80	100	R								NA			NA		09/19/2012
(648) Stefaniga Rd	3.48	3000	G	99%	0%	1%	0%	0%	0%	C	0.104	F	0.733	3000	G	2020
(648) Shelton Shop Rd	0.64	8200	G	98%	0%	1%	1%	0%	0%	F	0.098	F	0.73	8800	G	2020
(648) Shelton Shop Rd	1.35	8900	G	98%	0%	1%	1%	0%	0%	C	0.091	F	0.710	9600	G	2020
(649) Richland Rd	1.90	190	R								NA			NA		11/05/2018
(650) Mt Olive Rd	2.79	540	R								NA			NA		09/06/2018
(651) Kellogg Mill Rd	3.86	2900	G	98%	0%	1%	0%	0%	0%	C	0.115	F	0.668	2800	G	2020
(651) Kellogg Mill Rd	0.40	3200	G	98%	0%	1%	0%	0%	0%	C	0.118	F	0.797	3100	G	2020
(651) Kellogg Mill Rd	0.40	150	R								NA			NA		08/08/2012
(652) Truslow Rd	0.65	2900	G	97%	1%	1%	1%	0%	0%	C	0.094	F	0.549	3100	G	2020

Virginia Department of Transportation
Traffic Engineering Division
2020
Annual Average Daily Traffic Volume Estimates By Section of Route
Stafford Maintenance Area

Route	Length	AADT	QA	4Tire	Bus	-----Truck-----				QC	K Factor	QK	Dir Factor	AAWDT	QW	Year
						2Axle	3+Axle	1Trail	2Trail							
Stafford County																
(652) Truslow Rd	1.27	2200	G	98%	0%	1%	1%	0%	0%	C	0.109	F	0.557	2300	G	2020
						From: 89-1013 Pegs Ln										
(652) Truslow Rd	1.21	2200	G	97%	0%	1%	1%	0%	0%	C	0.114	F	0.593	2400	G	2020
						To: 89-763 Beagle Rd										
(652) Truslow Rd	3.63	2700	G	97%	1%	1%	1%	0%	0%	F	0.142	F	0.644	2900	G	2020
						From: 89-753 Enon Rd										
						To: 89-616 Poplar Rd										
(653) Hulls Chapel Rd	1.00	200	R								NA			NA		07/17/2018
						From: Dead End										
(653) Hulls Chapel Rd	0.80	440	R								NA			NA		07/16/2018
						From: 1.00 ME Dead End										
						To: 89-753 Enon Rd										
(654) Rocky Run Rd		280	R								NA			NA		09/12/2012
						From: 89-655 Holly Corner Rd										
(654) Rocky Run Rd		440	R								NA			NA		07/16/2018
						From: 2.13 MS 89-655										
(654) Greenbank Rd	0.87	1700	G	99%	0%	1%	1%	0%	0%	C	0.195	F	0.894	1800	G	2020
						From: 89-656 Greenbank Rd										
						To: 89-656; Rocky Run Rd										
(654) Berea Church Rd	1.33	3400	R								NA			NA		09/13/2012
						From: US 17 Warrenton Rd										
						To: 89-652 Truslow Rd										
(655) Holly Corner Rd	0.41	180	R								NA			NA		10/31/2012
						From: Dead End										
(655) Holly Corner Rd	2.83	860	R								NA			NA		09/12/2012
						From: 89-1988 Wentworth Dr										
(655) Holly Corner Rd	2.05	1700	R								NA			NA		09/12/2012
						From: 89-654 Rocky Run Rd										
						To: US 17 Warrenton Rd										
(656) Greenbank Rd	0.91	530	R								NA			NA		07/16/2018
						From: Dead End										
(656) Greenbank Rd	0.57	1400	G	99%	0%	0%	0%	0%	0%	C	0.229	F	0.927	1500	G	2020
						From: 89-670 Sanford Dr										
						To: 89-654 Rocky Run										
(657) Musselman Rd	0.35	1400	R								NA			NA		07/02/2018
						From: Dead End										
(657) Musselman Rd	0.07	2100	R								NA			NA		07/02/2018
						From: 89-1078 Anvil Rd										
(657) Musselman Rd	0.07	2300	R								NA			NA		07/02/2018
						From: 89-1076 Bellows Ave										
(657) Musselman Rd	0.14	30	R								NA			NA		09/19/2012
						From: 89-1034 Short St										
						To: Dead End										
(658) Brent Point Rd	0.10	540	R								NA			NA		07/26/2018
						From: 89-635 Decatur Rd										
(658) Brent Point Rd	1.68	110	R								NA			NA		09/11/2012
						From: 89-692 Quarry Rd										
(658) Brent Point Rd	3.20	350	R								NA			NA		07/30/2018
						From: 89-633 Arkendale Rd										
						To: Dead End										
(659) Doc Stone Rd	0.28	5000	G	99%	0%	1%	0%	0%	0%	C	0.105	F	0.63	5300	G	2020
						From: 89-610 Garrisonville Rd										
						To: 89-711 Juggins Rd										

Virginia Department of Transportation
Traffic Engineering Division
2020
Annual Average Daily Traffic Volume Estimates By Section of Route
Stafford Maintenance Area

Route	Length	AADT	QA	4Tire	Bus	-----Truck-----				QC	K Factor	QK	Dir Factor	AAWDT	QW	Year
						2Axle	3+Axle	1Trail	2Trail							
Stafford County																
659 Doc Stone Rd	1.16	630	G	98%	0%	89-711 Juggins Rd				C	0.199	F	0.785	670	G	2020
						Dead End										
660 George Mason Rd	0.35	450	R	US 1 Jefferson Davis Hwy					NA				NA		07/26/2018	
				Dead End												
661 Norman Rd	1.10	440	R	Dead End					NA				NA		07/30/2018	
				89-635 Decatur Rd												
662 Stony Hill Rd	2.90	710	R	89-612 Hartwood Rd					NA				NA		08/27/2018	
				89-616 Poplar Rd												
663 Coakley Lane	0.30	150	R	Dead End					NA				NA		07/19/2012	
				89-655 Holly Corner Rd												
665 Clarion Dr	0.08	250	R	89-1655 S, Brown Cir					NA				NA		09/12/2012	
				89-1656 Donna Dale Dr												
665 Clarion Dr	0.06	430	R	89-1655 N, Brown Cir					NA				NA		06/11/2018	
				89-1655 N; Brown Cir												
665 Clarion Dr	0.05	700	R	89-1651 Redskin Dr					NA				NA		06/11/2018	
				89-1650 Melanie Hollow Lane												
665 Clarion Dr	0.07	840	R	0.12 MN 89-1650					NA				NA		06/11/2018	
				89-1193 Ashbury Dr												
665 Clarion Dr	0.25	1200	R	89-606 Ferry Rd					NA				NA		06/11/2018	
				89-630 Courthouse Rd												
666 Aquia Creek Rd	1.75	170	R	Dead End					NA				NA		10/01/2018	
				89-687 Hope Rd												
667 Willow Landing Rd	0.78	170	R	Dead End					NA				NA		07/25/2018	
				SR 3 Kings Hwy												
668 Little Falls Rd	0.58	150	R	Dead End					NA				NA		09/12/2012	
				SR 218 White Oak Rd												
669 Little Whim Rd	1.20	1700	G	99%	0%	89-608 Brooke Rd				C	0.103	F	0.525	1800	G	2020
						89-656 Greenbank Rd										
670 Sanford Dr	2.11	1700	G	99%	0%	US 17 Warrenton Rd				C	0.198	F	0.908	1800	G	2020
						89-1050 Stanstead Rd										
670 Stanstead Rd	0.30	4900	R	89-644 Hill Church Rd					NA				NA		07/09/2018	
				89-1723 Hillcrest Dr												
671 Van Horn Lane	0.76	1500	R	89-1723 Hillcrest Lane					NA				NA		08/16/2018	
				89-1727 Woodland Dr												
671 Van Horn Lane	0.09	710	R	89-1728 Lakeview Dr					NA				NA		08/16/2018	
				89-1728 Lakeview Dr												

Virginia Department of Transportation
Traffic Engineering Division
2020
Annual Average Daily Traffic Volume Estimates By Section of Route
Stafford Maintenance Area

Route	Length	AADT	QA	4Tire	Bus	-----Truck-----				QC	K Factor	QK	Dir Factor	AAWDT	QW	Year
						2Axle	3+Axle	1Trail	2Trail							
Stafford County																
(672) Reids Rd	0.20	9	R								NA			NA		08/16/2012
(673) Lorenzo Dr	0.72	100	R								NA			NA		09/19/2012
(674) Glebe Rd	0.17	30	R								NA			NA		08/28/2012
(675) Toluca Rd	0.83	420	R								NA			NA		08/13/2018
(675) Toluca Rd	0.40	100	R								NA			NA		08/13/2012
(676) Cranes Corner Rd	1.12	470	R								NA			NA		07/16/2018
(677) Mount Hope Church Rd	0.57	260	R								NA			NA		10/02/2018
(677) Mount Hope Church Rd	0.38	210	R								NA			NA		09/11/2012
(678) Camp Selden Rd	0.80	340	R								NA			NA		06/07/2018
(679) Greenspring Dr	0.08	20	R								NA			NA		07/25/2012
(679) Greenspring Dr	0.87	1700	R								NA			NA		08/08/2018
(680) Leonard St	0.04	40	R								NA			NA		09/12/2012
(680) Leonard Rd	0.06	200	R								NA			NA		06/02/2015
(680) Leonard Rd	0.06	370	R								NA			NA		06/25/2018
(680) Leonard Rd	0.06	580	R								NA			NA		06/02/2015
(680) Leonard St	0.07	550	R								NA			NA		06/25/2018
(681) Indian Point Rd	0.61	160	R								NA			NA		09/11/2012
(682) Colebrook Rd	1.58	310	R								NA			NA		06/11/2018
(683) Sandy Ridge Ct	0.13	80	R								NA			NA		08/28/2012
(684) Mine Rd	1.76	7600	F	99%	0%	0%	0%	0%	0%	F	0.101	F	0.620	8100	F	2020
(684) Mine Rd	0.58	11000	G	99%	0%	0%	0%	0%	0%	F	0.115	F	0.712	11000	G	2020

Virginia Department of Transportation
Traffic Engineering Division
2020
Annual Average Daily Traffic Volume Estimates By Section of Route
Stafford Maintenance Area

Route	Length	AADT	QA	4Tire	Bus	-----Truck-----				QC	K Factor	QK	Dir Factor	AAWDT	QW	Year
						2Axle	3+Axle	1Trail	2Trail							
Stafford County																
(684) Mine Rd	1.20	15000	G	99%	0%	0%	0%	0%	0%	C	0.115	F	0.736	16000	G	2020
						From: 89-1478 Exeter Lane										
(684) Staffordborough Blvd	0.61	14000	G	99%	0%	1%	0%	0%	0%	C	0.101	F	0.544	15000	G	2020
						From: 89-610 Garrisonville Rd										
						To: Pike Place; Crater Lane										
(685) Canterbury Dr	0.50	110	R								NA			NA		11/01/2012
						From: Cul-de-Sac										
(685) Thorny Rd	1.05	130	R								NA			NA		09/11/2012
						From: 89-608 Brooke Rd										
						To: Dead End										
(686) May St	0.14	60	R								NA			NA		06/17/2015
						From: 89-744 Rumford Rd										
						To: 89-680 Leonard St										
(687) Hope Rd	1.38	4200	G	98%	0%	1%	0%	0%	0%	C	0.107	F	0.739	4500	G	2020
						From: US 1; 89-631										
(687) Hope Rd	1.85	770	G	97%	1%	1%	1%	1%	0%	C	0.101	F	0.657	820	G	2020
						From: 89-1301 Walker Way										
						To: Dead End										
(688) Hamn Lane	0.40	210	R								NA			NA		08/28/2012
						From: 89-630 Courthouse Rd										
						To: Dead End										
(689) Hidden Springs Rd	0.14	450	R								NA			NA		07/26/2018
						From: 89-687 Hope Rd										
(689) Hidden Springs Rd	0.31	110	R								NA			NA		08/20/2012
						From: 89-1306 MacGregor Ridge Rd										
						To: Dead End										
(690) Chapel Green Rd	0.15	810	R								NA			NA		07/02/2018
						From: 89-602 Chapel Green Rd										
(690) Sandy Ridge Rd	0.55	640	R								NA			NA		06/26/2018
						From: SR 218 White Oak Rd										
(690) Sandy Ridge Rd	0.47	380	R								NA			NA		06/26/2018
						From: 89-683 Sandy Ridge Ct										
(690) Sandy Ridge Rd	0.66	130	R								NA			NA		09/19/2012
						From: 89-1746 Battery Ridge Dr										
						To: Dead End										
(691) Storck Rd	2.08	410	R								NA			NA		09/06/2018
						From: US 17 Warrenton Rd										
						To: 89-612 Hartwood Rd										
(692) Quarry Rd	0.74	220	R								NA			NA		09/13/2012
						From: Dead End										
(692) Quarry Rd	0.26	280	R								NA			NA		09/13/2012
						From: 89-1908 Quarry Rd										
						To: 89-658 Brent Point Rd										
(693) Graham St	0.15	120	R								NA			NA		09/12/2012
						From: SR 3 Kings Hwy										
						To: Dead End										
(694) Julian Dr	0.36	190	R								NA			NA		09/11/2012
						From: 89-1016 Ficklen Rd										
						To: 89-626 Leeland Rd										
(695) Manse Rd	0.09	60	R								NA			NA		07/16/2012
						From: Dead End										
						To: US 17 Warrenton Rd										
(696) Ebenezer Church Rd	0.50	500	R								NA			NA		09/11/2018
						From: 89-641 Onville Rd										
						To: Dead End										

Virginia Department of Transportation
Traffic Engineering Division
2020
Annual Average Daily Traffic Volume Estimates By Section of Route
Stafford Maintenance Area

Route	Length	AADT	QA	4Tire	Bus	-----Truck-----				QC	K Factor	QK	Dir Factor	AAWDT	QW	Year
						2Axle	3+Axle	1Trail	2Trail							
Stafford County																
(697) Derrick Lane	0.35	100	R											NA	NA	07/30/2012
(698) RV Pkwy	0.20	210	R											NA	NA	09/19/2012
(699) Juliad Ct	0.13	1400	R											NA	NA	07/12/2018
(700) Litchfield Blvd	0.62	3700	R											NA	NA	09/13/2012
(700) McWhirt Loop	0.57	2300	R											NA	NA	09/13/2012
(700) International Pkwy	0.28	2700	R											NA	NA	07/12/2018
(700) International Pkwy	0.69	1100	R											NA	NA	07/12/2018
(701) Brandywine Ct	0.10	140	R											NA	NA	11/01/2018
(702) Wyche Rd	0.80	1800	R											NA	NA	10/02/2018
(703) Betts Rd	0.50	100	R											NA	NA	11/01/2012
(704) Burton Loop	0.16	70	R											NA	NA	12/11/2012
(705) Hartwood Church Rd	0.12	3800	G	97%	1%	1%	1%	1%	0%	C	0.093	F	0.620	3700	G	2020
(705) Hartwood Church Rd	0.28	770	R											NA	NA	08/27/2018
(706) Marsh Rd	0.45	540	R											NA	NA	09/06/2018
(706) Marsh Rd	0.08	40	R											NA	NA	09/12/2012
(707) Dent Rd	0.66	320	R											NA	NA	07/17/2018
(708) Pollock St	0.15	200	R											NA	NA	06/03/2015
(709) Flatford Rd	0.73	4300	R											NA	NA	09/12/2012
(709) Flatford Rd	0.40	5100	R											NA	NA	08/02/2012
(710) Hudson Rd	0.40	90	R											NA	NA	08/28/2012

Virginia Department of Transportation
Traffic Engineering Division
2020
Annual Average Daily Traffic Volume Estimates By Section of Route
Stafford Maintenance Area

Route	Length	AADT	QA	4Tire	Bus	-----Truck-----				QC	K Factor	QK	Dir Factor	AAWDT	QW	Year	
						2Axle	3+Axle	1Trail	2Trail								
Stafford County																	
(710) Hudson Rd	0.21	150	R			From	0.40 MN Dead End					NA		NA		07/30/2012	
						To	SR 218 White Oak Rd										
(711) Juggins Rd	0.40	90	R			From	Dead End					NA		NA		07/30/2012	
						To	89-1766 Chadwick Dr										
(711) Juggins Rd	0.42	1300	R			From						NA		NA		08/09/2018	
						To	89-659 Doc Stone Rd										
(711) Moncure Ln	0.27	130	R			From						NA		NA		07/30/2012	
						To	Dead End										
(712) Wood Landing Rd	1.00	740	R			From	89-600 Bethel Church Rd					NA		NA		07/02/2018	
						To	1.00 MN 89-600										
(712) Wood Landing Rd	0.90	180	R			From						NA		NA		09/19/2012	
						To	Dead End										
(713) Federal Dr	0.10	1100	R			From	SR 3 Kings Hwy					NA		NA		06/25/2018	
						To	89-714 Windsor Circle										
(713) Federal Dr	0.04	1100	R			From						NA		NA		06/25/2018	
						To	89-715 Duke Ave										
(713) Federal Dr	0.07	940	R			From						NA		NA		06/25/2018	
						To	89-716 Kent Ave										
(713) Federal Dr	0.07	710	R			From						NA		NA		06/21/2018	
						To	89-717 Sussex St										
(713) Federal Dr	0.09	630	R			From						NA		NA		06/25/2018	
						To	89-730 Lake Shore Dr										
(714) Windsor Cir	0.16	110	R			From	89-713 Federal Dr					NA		NA		10/05/2006	
						To	89-715 Duke Ave										
(715) Duke Ave	0.09	60	R			From	89-713 Federal Dr					NA		NA		06/02/2015	
						To	89-714 Windsor Circle										
(715) Duke Ave	0.05	30	R			From						NA		NA		09/12/2012	
						To	Dead End										
(716) Greenwood Dr	0.10	47	R			From	Dead End					NA		NA		10/05/2006	
						To	89-730 Lake Shore Dr										
(716) Kent Ave	0.20	280	R			From						NA		NA		06/02/2015	
						To	89-713 Federal Dr										
(716) Kent Ave	0.09	60	R			From						NA		NA		06/02/2015	
						To	89-718 Oxford Dr										
(717) Sussex St	0.23	50	R			From	89-730 Lake Shore Dr					NA		NA		09/12/2012	
						To	89-713 Federal Dr										
(717) Sussex St	0.09	60	R			From						NA		NA		09/12/2012	
						To	89-718 Oxford Dr										
(718) Oxford Dr	0.07	30	R			From	89-716 Kent Ave					NA		NA		06/02/2015	
						To	89-717 Sussex St										
(718) Oxford Dr	0.03	30	R			From						NA		NA		09/12/2012	
						To	Dead End										
(719) William and Mary Lane	0.40	130	R			From	Dead End					NA		NA		07/31/2012	
						To	89-635 Decatur Rd										

Virginia Department of Transportation
Traffic Engineering Division
2020
Annual Average Daily Traffic Volume Estimates By Section of Route
Stafford Maintenance Area

Route	Length	AADT	QA	4Tire	Bus	-----Truck-----				QC	K Factor	QK	Dir Factor	AAWDT	QW	Year
						2Axle	3+Axle	1Trail	2Trail							
Stafford County																
(720) Fritters Lane	0.66	2000	R				89-642 Barrett Heights Rd				NA			NA		09/10/2018
							Cul-de-Sac									
(721) Old Concord Rd	1.12	2700	R				89-687 Hope Rd				NA			NA		10/31/2018
							Dead End									
(722) Paul Hill Rd	0.30	120	R				Dead End				NA			NA		07/12/2012
							89-604 Belle Plains Rd									
(723) Jacobs Lane	0.60	160	R				Dead End				NA			NA		09/12/2012
							US 17 Warrenton Rd									
(724) Clark Patton Rd	0.95	230	R				Dead End				NA			NA		09/05/2012
							US 17 Warrenton Rd									
(725) Cedar Grove Rd	0.40	46	R				Dead End				NA			NA		07/19/2012
							US 17 Warrenton Rd									
(726) Hall Lane	0.30	280	R				Dead End				NA			NA		07/19/2012
							89-655 Holly Corner Rd									
(727) Monroe Farm Rd	0.70	150	R				Dead End				NA			NA		09/05/2012
							89-655 Holly Corner Rd									
(728) Flippo Rd	0.01	280	R				89-611 Widewater Rd				NA			NA		09/18/2012
							0.01 MN 89-611									
(728) Flippo Rd	1.30	80	R				Dead End				NA			NA		09/18/2012
(730) Lake Shore Dr	0.17	80	R				89-717 Sussex St				NA			NA		09/06/2012
							89-713 Federal Dr									
(730) Lake Shore Dr	0.30	450	R				89-1151 Bell Rd				NA			NA		06/25/2018
(730) Lake Shore Dr	0.05	410	R				89-739 Holly Circle				NA			NA		06/25/2018
(730) Lake Shore Dr	0.07	130	R				89-737 Jay Rd				NA			NA		09/06/2012
(730) Lake Shore Dr	0.30	90	R				89-731 Hampton Dr				NA			NA		09/06/2012
(730) Lake Shore Dr	0.42	170	R				89-716 Kent Ave; Greenwood Dr				NA			NA		09/06/2012
(731) Hampton Dr	0.07	40	R				Dead End				NA			NA		09/12/2012
							89-738 Carroll Circle									
(731) Hampton Dr	0.08	200	R				89-730 Lake Shore Dr				NA			NA		07/01/2015
(732) Cedar Lane	0.17	80	R				Dead End				NA			NA		08/08/2012
							0.17 MN Dead End									
(732) Cedar Lane	0.18	240	R				89-630 Courthouse Rd				NA			NA		08/08/2012
(733) Embrey Mill Rd	0.60	2400	R				89-628 Winding Creek Rd				NA			NA		08/28/2012
							Dead End									

Virginia Department of Transportation
Traffic Engineering Division
2020
Annual Average Daily Traffic Volume Estimates By Section of Route
Stafford Maintenance Area

Route	Length	AADT	QA	4Tire	Bus	-----Truck-----				QC	K Factor	QK	Dir Factor	AAWDT	QW	Year
						2Axle	3+Axle	1Trail	2Trail							
Stafford County																
(734) Eley Rd	1.00	650	R			From: Dead End					NA			NA		09/05/2012
						To: US 17 Warrenton Rd										
(735) Wyatt Lane	0.31	690	R			From: Dead End					NA			NA		10/31/2018
(735) Wyatt Lane	0.15	680	R			From: 0.31 MN Dead End					NA			NA		07/16/2018
						To: 89-753 Enon Rd										
(736) Marsh Rd	0.05	90	R			From: 89-706 Marsh Rd					NA			NA		09/11/2012
						To: US 17 Warrenton Rd										
(737) Jay Rd	0.08	50	R			From: Dead End					NA			NA		09/12/2012
						To: 89-730 Lake Shore Dr										
(738) Carroll Circle	0.15	100	R			From: 89-731 Hampton Dr					NA			NA		09/12/2012
						To: Cul-de-Sac										
(739) Holly Circle	0.20	200	R			From: 89-730 Lake Shore Dr					NA			NA		09/20/2012
						To: 89-791 Heather Pl										
(740) Maple St	0.15	100	R			From: 89-744 Rumford Rd					NA			NA		06/02/2015
						To: 89-680 Leonard St										
(741) Wood Rd	0.30	180	R			From: 89-627 Mountain View Rd					NA			NA		08/08/2012
						To: Dead End										
(742) Jumping Branch Rd	0.27	100	R			From: US 1 Jefferson Davis Hwy					NA			NA		08/08/2012
						To: Dead End										
(743) Mimosa St	0.13	190	R			From: 89-744 Rumford Rd					NA			NA		06/02/2015
						To: 89-680 Leonard St										
(744) Rumford Rd	0.06	90	R			From: 89-743 Mimosa St					NA			NA		09/06/2012
						To: 89-686 May St										
(744) Rumford Rd	0.06	120	R			From: 89-708 Pollock St					NA			NA		09/06/2012
						To: 89-740 Maple St										
(744) Rumford Rd	0.06	250	R			From: 89-740 Maple St					NA			NA		09/06/2012
						To: SR 3 Kings Hwy										
(745) Old Mount Rd	0.10	2	R			From: 89-637 Telegraph Rd					NA			NA		07/30/2012
						To: Dead End										
(746) Ravenwood Dr	0.13	20	R			From: 89-627 Mountain View Rd					NA			NA		11/14/2012
						To: Dead End										
(747) Beaugard Dr	0.15	40	R			From: 89-753 Enon Rd					NA			NA		11/05/2012
						To: Cul-de-Sac										
(748) Jack Ellington Dr	0.22	270	R			From: Dead End					NA			NA		07/19/2012
						To: 89-752 Richards Ferry Rd										
(749) Peach Lawn Rd	0.14	40	R			From: Dead End					NA			NA		07/19/2012
						To: US 17 Warrenton Rd										

Virginia Department of Transportation
Traffic Engineering Division
2020
Annual Average Daily Traffic Volume Estimates By Section of Route
Stafford Maintenance Area

Route	Length	AADT	QA	4Tire	Bus	-----Truck-----				QC	K Factor	QK	Dir Factor	AAWDT	QW	Year
						2Axle	3+Axle	1Trail	2Trail							
Stafford County																
(750) Fleet Rd	0.62	380	R									NA		NA		07/10/2018
(751) Northhampton Blvd	0.10	6100	R									NA		NA		08/28/2012
(751) Northhampton Blvd	0.51	6100	R									NA		NA		08/28/2012
(751) Eustace Rd	1.03	5800	R									NA		NA		08/28/2012
(752) Richards Ferry Rd	1.49	1200	R									NA		NA		09/06/2018
(752) Richards Ferry Rd	1.48	1400	R									NA		NA		11/01/2018
(753) Enon Rd	1.99	5400	G	97%	1%	1%	1%	0%	0%	C	0.109	F	0.658	5800	G	2020
(754) Shackelford Well Rd	1.70	870	G	97%	1%	1%	1%	0%	0%	C	0.125	F	0.638	860	G	2020
(755) Jesse Curtis Lane	0.95	380	R									NA		NA		09/06/2018
(755) Jesse Curtis Lane		170	R									NA		NA		09/06/2018
(756) Midway Rd	0.47	160	R									NA		NA		08/28/2012
(757)	0.14	8	R									NA		NA		07/31/2012
(758) Rectory Ln	0.23	40	R									NA		NA		09/18/2012
(759) Kelsey Rd	0.37	130	R									NA		NA		08/08/2012
(760) Forbes St	0.56	2400	R									NA		NA		10/01/2018
(761) Potomac Creek Dr	0.34	1100	R									NA		NA		07/16/2018
(763) Beagle Rd	0.37	250	R									NA		NA		11/05/2012
(764) Nelms Cir	0.15	1300	R									NA		NA		07/10/2018
(764) Nelms Cir	0.39	910	R									NA		NA		07/10/2018
(766) Den-Rich Rd	0.46	340	R									NA		NA		07/25/2018

Virginia Department of Transportation
Traffic Engineering Division
2020
Annual Average Daily Traffic Volume Estimates By Section of Route
Stafford Maintenance Area

Route	Length	AADT	QA	4Tire	Bus	-----Truck-----				QC	K Factor	QK	Dir Factor	AAWDT	QW	Year
						2Axle	3+Axle	1Trail	2Trail							
Stafford County																
(767) Stafford Stone Dr	0.23	110	R								NA			NA		08/28/2012
(768) King Georges Grant	0.10	360	R								NA			NA		06/07/2018
(768) King Georges Grant	0.38	170	R								NA			NA		09/06/2012
(768) King Georges Grant	0.20	60	R								NA			NA		09/04/2012
(769) Corduroy Ct	0.05	40	R								NA			NA		08/01/2012
(770) Wintergreen Lane	0.40	200	R								NA			NA		08/01/2012
(771) Summitt Ter	0.07	30	R								NA			NA		07/19/2012
(772) Little Rocky Run Lane	0.29	130	R								NA			NA		08/08/2012
(775) Cherry Blossom Lane	0.15	150	R								NA			NA		07/18/2018
(776) Apple Blossom Ct	0.20	2000	R								NA			NA		11/01/2018
(777) Snow Meadow Lane	0.36	1800	R								NA			NA		11/01/2018
(778) Maple Leave Ct	0.07	90	R								NA			NA		08/20/2012
(779) Summerwood Dr	0.08	850	R								NA			NA		07/19/2018
(779) Summerwood Dr	0.27	680	R								NA			NA		08/28/2012
(779) Summerwood Dr	0.21	1600	R								NA			NA		07/19/2018
(780) Sunnybrooke Lane	0.14	1000	R								NA			NA		07/28/2015
(781) Ballantrae Ct	0.17	180	R								NA			NA		08/20/2012
(781) Ballantrae Ct	0.05	60	R								NA			NA		08/01/2006
(788) Forrest Hill Lane	0.37	60	R								NA			NA		08/13/2012
(789) Hospital Center Blvd	0.66	190	N	96%	0%	1%	2%	1%	0%	N	0.115	F	0.533	200	N	2020

Virginia Department of Transportation
Traffic Engineering Division
2020
Annual Average Daily Traffic Volume Estimates By Section of Route
Stafford Maintenance Area

Route	Length	AADT	QA	4Tire	Bus	-----Truck-----				QC	K Factor	QK	Dir Factor	AAWDT	QW	Year
						2Axle	3+Axle	1Trail	2Trail							
Stafford County																
(789) Hospital Center Blvd		190	N	96%	0%	1%	2%	1%	0%	N	0.115	F	0.533	200	N	2020
(790) Camelot Ct	0.04	40	R								NA			NA		09/12/2012
(791) Heather Pl	0.04	50	R								NA			NA		09/12/2012
(795) Powell Lane	0.44	980	R								NA			NA		10/31/2018
(796) Patton Lane	0.31	140	R								NA			NA		09/12/2012
(798) England Run Ln	0.18	140	R								NA			NA		09/19/2012
(799)	0.31	70	R								NA			NA		09/19/2012
(800) Tree Haven Lane	0.36	70	R								NA			NA		08/06/2012
(801) Ridgeview Circle	0.20	48	R								NA			NA		07/19/2012
(804) Galilean Dr	0.15	20	R								NA			NA		07/16/2012
(806) Cardinal Dr	0.81	170	R								NA			NA		09/05/2012
(810) Salisbury Dr	0.11	16000	R								NA			NA		08/28/2012
(811) Glencroft Lane	0.07	700	R								NA			NA		11/08/2012
(813)	0.08	10	R								NA			NA		07/16/2012
(815) Green Acre Dr	0.59	230	G	96%	3%	1%	0%	0%	0%	C	0.115	F	0.724	230	G	2020
(816) Woodside Lane	0.43	70	R								NA			NA		08/13/2012
(820) Longwood Dr	0.49	570	R								NA			NA		08/20/2018
(820) Longwood Dr	0.90	700	R								NA			NA		08/23/2018
(820) Longwood Dr	0.38	1100	R								NA			NA		08/22/2018

Virginia Department of Transportation
Traffic Engineering Division
2020
Annual Average Daily Traffic Volume Estimates By Section of Route
Stafford Maintenance Area

Route	Length	AADT	QA	4Tire	Bus	-----Truck-----				QC	K Factor	QK	Dir Factor	AAWDT	QW	Year
						2Axle	3+Axle	1Trail	2Trail							
Stafford County																
(821) Holly Ct	0.14	80	R								NA			NA		08/08/2012
(822) Deer Run Rd	0.15	60	R								NA			NA		08/08/2012
(830) James Ashby Pkwy	0.33	40	R								NA			NA		11/07/2012
(835) Sequester Dr	0.37	170	R								NA			NA		08/06/2012
(835) Sequester Dr	0.34	200	R								NA			NA		08/28/2012
(840) Mills Ct	0.02	40	R								NA			NA		09/10/2012
(846) Beaver Lodge Rd	0.28	140	R								NA			NA		08/28/2012
(850) Susies Ln	0.05	40	R								NA			NA		08/28/2012
(851)	0.06	10	R								NA			NA		08/28/2012
(1000) Lexington Ct	0.09	120	R								NA			NA		09/10/2012
(1001) Washington St	0.36	2200	R								0.172	F	0.554	NA		01/03/2019
(1001) Melcher Dr	0.37	290	R								NA			NA		08/28/2012
(1001) Melcher Dr	0.08	810	R								NA			NA		06/27/2018
(1001) Melcher Dr	0.10	640	R								NA			NA		06/28/2018
(1001) Melcher Dr		1000	R								NA			NA		10/02/2018
(1002) Carter St	0.01	1900	R								NA			NA		06/28/2018
(1002) Carter St	0.03	1100	G	99%	0%	0%	1%	0%	0%	F	0.075	F	0.893	1200	G	2020
(1002) Carter St	0.13	530	G	99%	0%	0%	1%	0%	0%	C	0.166	F	0.701	570	G	2020
(1002) Carter St	0.06	900	G	100%	0%	0%	0%	0%	0%	C	0.103	F	0.858	960	G	2020
(1003) Gordon St	0.05	1400	G	99%	0%	0%	0%	0%	0%	C	0.097	F	0.657	1500	G	2020
(1004) Kelley Rd	0.55	470	R								NA			NA		06/27/2018

Virginia Department of Transportation
Traffic Engineering Division
2020
Annual Average Daily Traffic Volume Estimates By Section of Route
Stafford Maintenance Area

Route	Length	AADT	QA	4Tire	Bus	-----Truck-----				QC	K Factor	QK	Dir Factor	AAWDT	QW	Year
						2Axle	3+Axle	1Trail	2Trail							
Stafford County																
1004 Kelley Rd	0.30	800	R								NA			NA		06/27/2018
1005 Manning Dr	0.32	2900	G	99%	0%	0%	0%	0%	0%	C	0.129	F	0.860	3100	G	2020
1006 Clearview Ave	0.10	150	R								NA			NA		08/16/2012
1007 Colonial Ave	0.10	860	G	99%	0%	0%	0%	0%	0%	C	0.116	F	0.859	920	G	2020
1008 Wyne Dr	0.20	80	R								0.179	F	0.7	NA		09/05/2012
1009 Howser Rd	0.05	10	R								NA			NA		11/05/2012
1010 Cambridge St	0.04	30	R								NA			NA		09/19/2012
1011 Gayle St	0.20	80	R								NA			NA		08/16/2012
1012 Ingleside Dr	0.02	10	R								NA			NA		08/16/2012
1012 Ingleside Dr	0.13	130	R								NA			NA		07/01/2015
1012 Ingleside Dr	0.14	210	R								NA			NA		07/01/2015
1012 Ingleside Dr	0.41	890	R								NA			NA		10/31/2018
1013 Pegs Lane	0.35	150	R								NA			NA		09/05/2012
1014 Locust St	0.03	60	R								NA			NA		11/05/2012
1014 Locust St	0.07	90	R								NA			NA		09/05/2012
1015 Lendall Lane	0.26	560	R								NA			NA		06/27/2018
1015 Lendall Lane	0.07	530	R								NA			NA		06/27/2018
1015 Lendall Lane	0.57	830	R								NA			NA		06/27/2018
1016 Ficklen Rd	0.12	690	R								NA			NA		06/04/2018
1016 Ficklen Rd	0.18	350	R								NA			NA		07/01/2015

Virginia Department of Transportation
Traffic Engineering Division
2020
Annual Average Daily Traffic Volume Estimates By Section of Route
Stafford Maintenance Area

Route	Length	AADT	QA	4Tire	Bus	-----Truck-----				QC	K Factor	QK	Dir Factor	AAWDT	QW	Year
						2Axle	3+Axle	1Trail	2Trail							
Stafford County																
(1017) Flicken Rd	0.14	280	R								NA			NA		07/01/2015
(1018) Flicken Rd	0.17	380	R								NA			NA		07/28/2015
(1018) Flicken Rd	0.36	460	R								NA			NA		07/01/2015
(1019) Jett St	0.20	240	R								NA			NA		06/24/2015
(1019) Jett St	0.15	490	R								NA			NA		06/24/2015
(1019) Jett St	0.22	680	R								NA			NA		06/24/2015
(1019) Jett St	0.22	780	R								NA			NA		06/06/2018
(1020) Greenwood St	0.08	100	R								NA			NA		06/24/2015
(1020) Greenwood St	0.08	110	R								NA			NA		06/24/2015
(1020) Greenwood St	0.07	150	R								NA			NA		06/24/2015
(1020) Greenwood St	0.06	190	R								NA			NA		06/24/2015
(1020) Greenwood St	0.07	320	R								NA			NA		06/24/2015
(1020) Greenwood St	0.06	230	R								NA			NA		07/28/2015
(1021) Culpeper St	0.06	260	R								NA			NA		06/24/2015
(1021) Culpeper St	0.13	240	R								NA			NA		07/01/2015
(1021) Culpeper St	0.18	330	R								NA			NA		06/24/2015
(1021) Culpeper St	0.21	290	R								NA			NA		06/24/2015
(1021) Culpeper St	0.22	710	R								NA			NA		06/06/2018
(1022) Grafton St	0.33	380	R								NA			NA		05/31/2018
(1022) Grafton St	0.21	430	R								NA			NA		05/31/2018
(1023) Virginia Ave	0.08	110	R								NA			NA		08/19/2015
(1024) Locust St	0.07	90	R								NA			NA		09/19/2012

Virginia Department of Transportation
Traffic Engineering Division
2020
Annual Average Daily Traffic Volume Estimates By Section of Route
Stafford Maintenance Area

Route	Length	AADT	QA	4Tire	Bus	-----Truck-----				QC	K Factor	QK	Dir Factor	AAWDT	QW	Year
						2Axle	3+Axle	1Trail	2Trail							
Stafford County																
(1025) Conway Rd	0.34	280	R								NA			NA		09/10/2012
(1026) Hilltop St	0.08	30	R								NA			NA		06/24/2015
(1027) Woodlawn Dr	0.11	480	G	99%	0%	1%	0%	0%	0%	C	0.154	F	0.969	510	G	2020
(1027) Harrell Rd	0.08	2500	G	99%	0%	1%	0%	0%	0%	C	0.117	F	0.582	2600	G	2020
(1028) Comet Rd	0.07	30	R								NA			NA		09/17/2012
(1029) Bel Air Pl	0.06	60	R								NA			NA		09/10/2012
(1029) Bel Air Pl	0.09	150	R								NA			NA		07/01/2015
(1029) Bel Air Pl	0.06	100	R								NA			NA		07/28/2015
(1029) Bel Air Pl	0.04	47	R								NA			NA		07/28/2015
(1030) Pecan Lane	0.10	100	R								NA			NA		07/01/2015
(1030) Pecan Lane	0.09	70	R								NA			NA		07/01/2015
(1030) Pecan Lane	0.21	30	R								NA			NA		07/01/2015
(1031) Moss Neck Ct	0.03	30	R								NA			NA		09/10/2012
(1032) Mt Pleasant Blvd	0.09	660	R								NA			NA		06/05/2018
(1032) Mt Pleasant Blvd	0.07	410	R								NA			NA		07/14/2015
(1032) Mt Pleasant Blvd	0.14	230	R								NA			NA		07/14/2015
(1033) Cresthill Dr	0.13	270	R								NA			NA		07/14/2015
(1033) Cresthill Dr	0.08	110	R								NA			NA		07/14/2015
(1033) Cresthill Dr	0.11	120	R								NA			NA		07/14/2015
(1033) Cresthill Dr	0.04	30	R								NA			NA		09/10/2012
(1034) Short St	0.19	2500	G	96%	0%	2%	1%	0%	0%	C	0.079	F	0.522	2600	G	2020

Virginia Department of Transportation
Traffic Engineering Division
2020
Annual Average Daily Traffic Volume Estimates By Section of Route
Stafford Maintenance Area

Route	Length	AADT	QA	4Tire	Bus	-----Truck-----				QC	K Factor	QK	Dir Factor	AAWDT	QW	Year
						2Axle	3+Axle	1Trail	2Trail							
Stafford County																
(1035) Dogwood Dr	0.13	300	R			From 89-608 Brooke Rd					NA			NA		09/06/2012
(1035) Dogwood Dr	0.23	60	R			To 89-1036 Wildwood Lane					NA			NA		09/06/2012
(1035) Dogwood Dr	0.06	20	R			From 89-1052 Brookewood Dr					NA			NA		09/04/2012
						To Dead End										
(1036) Wildwood Lane	0.17	30	R			From 89-1052 Brookewood Dr					NA			NA		07/01/2015
(1036) Wildwood Lane	0.16	80	R			To 89-1035 Dogwood Dr					NA			NA		09/04/2012
						To Dead End										
(1037) Sylvan Ct	0.13	110	R			From Dead End					NA			NA		09/10/2012
						To 89-1033 Cresthill Dr										
(1038) Payton Dr	0.20	570	R			From 89-607 Deacon Rd					NA			NA		05/31/2018
(1038) Payton Dr	0.15	300	R			To 89-1020 Greenwood St					NA			NA		06/24/2015
(1038) Payton Dr	0.09	200	R			From 89-1058 Payton Ct					NA			NA		06/24/2015
(1038) Payton Dr	0.09	130	R			To 89-1057 Hilltop Ct					NA			NA		09/10/2012
						To Dead End										
(1039) Bourne St	0.20	220	R			From 89-607 Deacon Rd					NA			NA		05/31/2018
(1039) Bourne St	0.13	160	R			To 89-1020 Greenwood St					NA			NA		09/10/2012
						To Cul-de-Sac										
(1040) Spring Valley Dr	0.10	70	R			From Dead End					NA			NA		08/16/2012
(1040) Spring Valley Dr	0.11	290	R			To 89-1041 Ridgemore St					NA			NA		07/14/2015
(1040) Spring Valley Dr	0.15	310	R			From 89-1042 Springknoll Circle					NA			NA		07/14/2015
(1040) Spring Valley Dr	0.15	330	R			To 89-1043 Woodberry Ct					NA			NA		07/14/2015
(1040) Spring Valley Dr	0.25	360	R			From 89-1044 Wescott Pl					NA			NA		05/30/2018
						To US 1 Jefferson Davis Hwy										
(1041) Ridgemore St	0.08	170	R			From 89-1046 S, Ridgemore Circle					NA			NA		07/14/2015
(1041) Ridgemore St	0.09	190	R			To 89-1046 N, Ridgemore Circle					NA			NA		07/14/2015
(1041) Ridgemore St	0.06	210	R			From 89-1042 Springknoll Circle					NA			NA		07/14/2015
						To 89-1040 Spring Valley Dr										
(1042) Springknoll Circle	0.24	220	R			From 89-1041 Ridgemore St					NA			NA		09/28/2015
(1042) Springknoll Circle	0.07	880	R			To 89-1040 Spring Valley Dr					NA			NA		06/06/2018
						To 89-627 Mountain View Rd										

Virginia Department of Transportation
Traffic Engineering Division
2020
Annual Average Daily Traffic Volume Estimates By Section of Route
Stafford Maintenance Area

Route	Length	AADT	QA	4Tire	Bus	-----Truck-----				QC	K Factor	QK	Dir Factor	AAWDT	QW	Year
						2Axle	3+Axle	1Trail	2Trail							
Stafford County																
(1043) Woodberry Ct	0.07	50	R								NA			NA		08/16/2012
(1044) Wescott Pl	0.09	50	R								NA			NA		08/16/2012
(1045) Perry St	0.31	190	R								NA			NA		09/05/2012
(1046) Ridgemoor Circle	0.08	200	R								NA			NA		08/16/2012
(1046) Ridgemoor Circle	0.14	250	R								NA			NA		07/14/2015
(1046) Ridgemoor Circle	0.28	80	R								NA			NA		07/14/2015
(1047) Falmouth Dr	0.13	920	R								NA			NA		06/05/2018
(1047) Falmouth Dr	0.06	2000	R								NA			NA		06/05/2018
(1047) Falmouth Dr	0.19	430	R								NA			NA		07/07/2015
(1048) Hicks Ct	0.04	48	R								NA			NA		09/10/2012
(1049) Smith St	0.39	150	R								NA			NA		06/06/2018
(1050) Stanstead Rd	0.31	3600	R								NA			NA		07/16/2018
(1051) Snellings Lane	0.15	110	R								NA			NA		07/12/2012
(1052) Brookewood Dr	0.14	150	R								NA			NA		09/06/2012
(1052) Brookewood Dr	0.03	80	R								NA			NA		07/01/2015
(1052) Brookewood Dr	0.17	40	R								NA			NA		09/28/2015
(1052) Brookewood Dr	0.14	47	R								NA			NA		07/01/2015
(1052) Brookewood Dr	0.01	20	R								NA			NA		09/04/2012
(1053) Beechwood Dr	0.03	50	R								NA			NA		07/01/2015
(1053) Beechwood Dr	0.05	10	R								NA			NA		09/04/2012
(1054) Beechwood Ct	0.06	50	R								NA			NA		09/04/2012

Virginia Department of Transportation
Traffic Engineering Division
2020
Annual Average Daily Traffic Volume Estimates By Section of Route
Stafford Maintenance Area

Route	Length	AADT	QA	4Tire	Bus	-----Truck-----				QC	K Factor	QK	Dir Factor	AAWDT	QW	Year
						2Axle	3+Axle	1Trail	2Trail							
Stafford County																
(1055) Edwards Dr	0.29	470	R								NA			NA		06/06/2018
(1055) Edwards Dr	0.06	140	R								NA			NA		06/24/2015
(1055) Edwards Dr	0.08	70	R								NA			NA		06/24/2015
(1055) Edwards Dr	0.11	240	R								NA			NA		06/24/2015
(1055) Edwards Dr	0.63	1000	G	98%	0%	1%	0%	0%	0%	C	0.106	F	0.576	1100	G	2020
(1056) Rogers St	0.06	120	R								NA			NA		06/24/2015
(1056) Rogers St	0.25	90	R								NA			NA		07/01/2015
(1056) Rogers St	0.10	900	G	99%	0%	0%	0%	0%	0%	C	0.100	F	0.53	970	G	2020
(1057) Hilltop Ct	0.04	60	R								NA			NA		09/10/2012
(1058) Payton Ct	0.05	50	R								NA			NA		09/10/2012
(1059) Carol Lane	0.11	90	R								NA			NA		07/14/2015
(1060) Anderson Dr	0.03	40	R								NA			NA		09/10/2012
(1060) Anderson Dr	0.10	140	R								NA			NA		07/14/2015
(1060) Anderson Dr	0.17	60	R								NA			NA		07/14/2015
(1060) Anderson Dr	0.13	70	R								NA			NA		07/14/2015
(1061) Rice Rd		30	R								NA			NA		08/29/2012
(1062) Synan Rd	0.19	290	R								NA			NA		09/17/2012
(1063) Hurkemp Rd	0.18	130	R								NA			NA		09/04/2012
(1064) Woodlawn Terr	0.08	1100	R								NA			NA		06/04/2018
(1064) Woodlawn Terr	0.17	800	R								NA			NA		09/03/2015
(1064) Woodlawn Terr	0.17	610	R								NA			NA		06/25/2015
(1064) Woodlawn Terr	0.08	340	R								NA			NA		06/25/2015

Virginia Department of Transportation
Traffic Engineering Division
2020
Annual Average Daily Traffic Volume Estimates By Section of Route
Stafford Maintenance Area

Route	Length	AADT	QA	4Tire	Bus	-----Truck-----				QC	K Factor	QK	Dir Factor	AAWDT	QW	Year
						2Axle	3+Axle	1Trail	2Trail							
Stafford County																
(1064) Woodlawn Terr	0.07	240	R								NA			NA		06/25/2015
(1065) Fox Run Lane	0.15	280	R								NA			NA		06/25/2015
(1065) Fox Run Lane	0.07	260	R								NA			NA		06/25/2015
(1065) Fox Run Lane	0.11	150	R								NA			NA		06/25/2015
(1065) Fox Run Lane	0.08	130	R								NA			NA		06/25/2015
(1065) Fox Run Lane	0.08	170	R								NA			NA		06/25/2015
(1066) Bridle Path Lane	0.07	110	R								NA			NA		07/01/2015
(1066) Bridle Path Lane	0.04	110	R								NA			NA		07/21/2015
(1066) Bridle Path Lane	0.10	60	R								NA			NA		06/25/2015
(1067) Steeplechase Rd	0.09	140	R								NA			NA		06/25/2015
(1067) Steeplechase Rd	0.25	160	R								NA			NA		07/28/2015
(1068) Horseshoe Circle	0.04	30	R								NA			NA		09/10/2012
(1069) Hunters Ct	0.04	40	R								NA			NA		09/10/2012
(1070) Thomas Jefferson Pl	0.05	460	R								NA			NA		07/28/2015
(1070) Thomas Jefferson Pl	0.06	430	R								NA			NA		07/21/2015
(1070) Thomas Jefferson Pl	0.09	520	R								NA			NA		06/05/2018
(1071) James Madison Circle	0.06	880	R								NA			NA		05/30/2018
(1071) James Madison Circle	0.17	200	R								NA			NA		07/15/2015
(1072) Walter Circle	0.09	80	R								NA			NA		07/21/2015
(1073) Walter Circle	0.13	60	R								NA			NA		07/21/2015
(1074) Magnolia Pl	0.07	160	R								NA			NA		07/01/2015

Virginia Department of Transportation
Traffic Engineering Division
2020
Annual Average Daily Traffic Volume Estimates By Section of Route
Stafford Maintenance Area

Route	Length	AADT	QA	4Tire	Bus	-----Truck-----				QC	K Factor	QK	Dir Factor	AAWDT	QW	Year
						2Axle	3+Axle	1Trail	2Trail							
Stafford County																
(1075) Commonwealth Pl	0.03	50	R			From: Dead End					NA			NA		08/16/2012
(1075) Wall St	0.07	60	R			From: 89-1015 Lendall Lane					NA			NA		08/16/2012
						To: Dead End										
(1076) Bellows Ave	0.10	420	R			From: 89-657 Musselman Rd					NA			NA		07/02/2018
(1076) Bellows Ave	0.10	470	R			From: 89-1077 Manor Lane					NA			NA		07/02/2018
(1076) Bellows Ave	0.02	850	R			From: 89-1079 Sledgehammer Dr					NA			NA		07/02/2018
						To: Dead End										
(1077) Manor Lane	0.05	310	R			From: 89-1078 Anvil Rd					NA			NA		07/09/2018
						To: 89-1076 Bellows Ave										
(1078) Anvil Rd	0.07	250	R			From: Dead End					NA			NA		07/09/2018
(1078) Anvil Rd	0.10	550	R			From: 89-1077 Manor Lane					NA			NA		07/09/2018
						To: 89-657 Musselman Rd										
(1079) Sledgehammer Dr	0.18	380	R			From: Dead End					NA			NA		07/09/2018
						To: 89-1076 Bellows Ave										
(1080) Eastern View Dr	0.35	300	R			From: 89-607 Deacon Rd					NA			NA		09/05/2012
(1080) Eastern View Dr	0.02	30	R			From: 89-1081 Amherst Ave					NA			NA		09/10/2012
						To: Cul-de-Sac										
(1081) Amherst Ave	0.23	220	R			From: 89-626 Leeland Rd					NA			NA		09/05/2012
(1081) Amherst Ave	0.11	270	R			From: 89-1030 Pecan Lane					NA			NA		07/01/2015
						To: 89-1080 Eastern View Dr										
(1082) Wythe St	0.06	80	R			From: Cul-de-Sac					NA			NA		08/16/2012
(1082) Wythe St	0.29	190	R			From: 89-1045 Perry St					NA			NA		09/05/2012
						To: 89-627 Mountain View Rd										
(1083) Scott Dr	0.10	130	R			From: Dead End					NA			NA		09/10/2012
(1083) Scott Dr	0.11	110	R			From: 89-1020 Greenwood St					NA			NA		10/10/2006
						To: Cul-de-Sac										
(1084) Woodland Terr	0.08	90	R			From: Cul-de-Sac					NA			NA		09/17/2012
(1084) Woodland Terr	0.07	400	R			From: 89-1085 Perry Dr					NA			NA		07/07/2015
						To: 89-1055 Edwards Dr										
(1085) Perry Dr	0.06	220	R			From: 89-1084 Woodland Terr					NA			NA		06/25/2015
(1085) Perry Dr	0.06	170	R			From: 89-1087 Lewis Ct					NA			NA		06/25/2015
(1085) Perry Dr	0.08	110	R			From: 89-1086 Spring Ct					NA			NA		09/17/2012
						To: Cul-de-Sac										

Virginia Department of Transportation
Traffic Engineering Division
2020
Annual Average Daily Traffic Volume Estimates By Section of Route
Stafford Maintenance Area

Route	Length	AADT	QA	4Tire	Bus	-----Truck-----				QC	K Factor	QK	Dir Factor	AAWDT	QW	Year
						2Axle	3+Axle	1Trail	2Trail							
Stafford County																
(1086) Spring Ct	0.04	40	R								NA			NA		09/17/2012
(1087) Lewis Ct	0.06	60	R								NA			NA		09/17/2012
(1088) Singleton Dr	0.17	50	R								NA			NA		06/25/2015
(1088) Sullivan Dr	0.05	210	R								NA			NA		06/25/2015
(1089) Sherwood Dr	0.06	460	R								NA			NA		06/25/2015
(1089) Sherwood Dr	0.06	510	R								NA			NA		06/25/2015
(1089) Sherwood Dr	0.07	530	R								NA			NA		06/25/2015
(1089) Sherwood Dr	0.08	500	R								NA			NA		06/25/2015
(1089) Sherwood Dr	0.06	550	R								NA			NA		06/25/2015
(1089) Sherwood Dr	0.04	620	R								NA			NA		06/25/2015
(1089) Sherwood Dr	0.07	950	R								NA			NA		06/06/2018
(1090) Sherri Lane	0.05	70	R								NA			NA		06/25/2015
(1090) Sherri Lane	0.06	70	R								NA			NA		06/25/2015
(1091) Jan Dr	0.17	110	R								NA			NA		06/25/2015
(1092) Sleepy Hollow Trail	0.27	60	R								NA			NA		09/06/2012
(1092) Sleepy Hollow Trail	0.18	270	R								NA			NA		09/06/2012
(1093) Sandlewood Terr	0.21	90	R								NA			NA		11/07/2012
(1094) Hickory Ridge Dr	0.16	840	R								NA			NA		05/30/2018
(1094) Hickory Ridge Dr	0.20	360	R								NA			NA		07/15/2015
(1095) Nutwood Rd	0.06	260	R								NA			NA		07/15/2015
(1096) Edgewood Circle	0.06	60	R								NA			NA		08/29/2012

Virginia Department of Transportation
Traffic Engineering Division
2020
Annual Average Daily Traffic Volume Estimates By Section of Route
Stafford Maintenance Area

Route	Length	AADT	QA	4Tire	Bus	-----Truck-----				QC	K Factor	QK	Dir Factor	AAWDT	QW	Year
						2Axle	3+Axle	1Trail	2Trail							
Stafford County																
(1097) Willow Branch Pl	0.13	150	R								NA			NA		08/29/2012
(1097) Willow Branch Pl	0.14	140	R								NA			NA		07/15/2015
(1097) Willow Branch Pl	0.05	90	R								NA			NA		07/15/2015
(1097) Willow Branch Pl	0.05	490	R								NA			NA		08/19/2015
(1097) Willow Branch Pl	0.16	170	R								NA			NA		08/29/2012
(1098) Cherry Laurel Dr	0.20	1100	R								NA			NA		06/05/2018
(1098) Cherry Laurel Dr	0.06	1100	R								NA			NA		07/15/2015
(1098) Cherry Laurel Dr	0.04	960	R								NA			NA		07/15/2015
(1098) Cherry Laurel Dr	0.12	450	R								NA			NA		07/15/2015
(1098) Cherry Laurel Dr	0.19	230	R								NA			NA		08/29/2012
(1099) Rosewood St	0.24	210	R								NA			NA		07/15/2015
(1100) Collingwood Dr	0.32	120	R								NA			NA		07/15/2015
(1100) Collingwood Dr	0.07	460	R								NA			NA		07/07/2015
(1100) Collingwood Dr	0.07	80	R								NA			NA		07/07/2015
(1101) Claiborne Ave	0.03	90	R								NA			NA		11/05/2012
(1101) Claiborne Ave	0.08	150	R								NA			NA		06/17/2015
(1101) Claiborne Ave	0.10	140	R								NA			NA		09/06/2012
(1101) Claiborne Ave	0.12	190	R								NA			NA		09/06/2012
(1102) Madison Ave	0.10	150	R								NA			NA		09/06/2012
(1102) Madison Ave	0.08	48	R								NA			NA		06/17/2015
(1103) Chatham St E	0.08	410	R								NA			NA		05/23/2018
(1103) Chatham St E	0.07	170	R								NA			NA		06/02/2015
(1103) Chatham St E	0.06	130	R								NA			NA		06/02/2015

Virginia Department of Transportation
Traffic Engineering Division
2020
Annual Average Daily Traffic Volume Estimates By Section of Route
Stafford Maintenance Area

Route	Length	AADT	QA	4Tire	Bus	-----Truck-----				QC	K Factor	QK	Dir Factor	AAWDT	QW	Year
						2Axle	3+Axle	1Trail	2Trail							
Stafford County																
1104 Hoyt St	0.15	210	R								NA			NA		09/17/2012
1105 Brickert St	0.22	170	R								NA			NA		09/06/2012
1106 Potomac Ave	0.10	340	R								NA			NA		09/06/2012
1106 Potomac Ave	0.07	120	R								NA			NA		09/06/2012
1107 Northside Dr	0.41	230	R								NA			NA		09/06/2012
1107 Southside Dr	0.18	180	R								NA			NA		09/06/2012
1108 Pratt St	0.10	110	R								NA			NA		09/06/2012
1108 Pratt St	0.08	210	R								NA			NA		05/21/2018
1108 Pratt St	0.13	100	R								NA			NA		11/05/2012
1109 Greenway St	0.33	190	R								NA			NA		06/04/2018
1110 Valley View Pl	0.09	60	R								NA			NA		09/06/2012
1111 Monroe Ave	0.08	30	R								NA			NA		06/17/2015
1111 Monroe Ave	0.07	60	R								NA			NA		06/02/2015
1111 Monroe Ave	0.08	100	R								NA			NA		06/17/2015
1112 Burnside Ave	0.04	10	R								NA			NA		11/05/2012
1112 Burnside Ave	0.13	110	R								NA			NA		09/06/2012
1113 Hamilton St	0.04	640	R								NA			NA		05/21/2018
1113 Hamilton St	0.05	440	R								NA			NA		05/21/2018
1114 Jefferson St	0.05	190	R								NA			NA		09/12/2012
1115 Mountain Ave	0.20	70	R								NA			NA		09/17/2012
1116 Randolph Rd	0.10	210	R								NA			NA		09/28/2015

Virginia Department of Transportation
Traffic Engineering Division
2020
Annual Average Daily Traffic Volume Estimates By Section of Route
Stafford Maintenance Area

Route	Length	AADT	QA	4Tire	Bus	-----Truck-----				QC	K Factor	QK	Dir Factor	AAWDT	QW	Year
						2Axle	3+Axle	1Trail	2Trail							
Stafford County																
(1116) Randolph Rd	0.13	340	R			From 89-1118 Mercer Lane					NA			NA		06/09/2015
(1116) Randolph Rd	0.11	630	R			To 89-1130 Page St					NA			NA		06/02/2015
(1116) N Randolph Rd	0.09	1200	R			From 89-1117 E, Jefferson St					NA			NA		06/28/2018
(1116) N Randolph Rd	0.10	240	R			To 89-606 Ferry Rd					NA			NA		09/06/2012
(1116) N Randolph Rd	0.30	150	R			From 89-1155 Taylor St					NA			NA		06/02/2015
(1116) N Randolph Rd						To 89-1154 Betty Lewis Dr										
(1117) Jefferson St	0.19	280	R			From 89-1118 Mercer Lane					NA			NA		06/02/2015
(1117) Jefferson St	0.08	560	R			To 89-1124 Wayne St					NA			NA		06/17/2015
(1117) Jefferson St	0.08	470	R			From 89-1116 E, Randolph Rd					NA			NA		06/02/2015
(1117) Jefferson St	0.09	130	R			To 89-1126 Blair Rd					NA			NA		06/02/2015
(1117) Jefferson St						To 89-1136; 89-9906										
(1118) Mercer Lane	0.09	590	R			From 89-1145 Patrick Henry St					NA			NA		06/02/2015
(1118) Mercer Lane	0.07	360	R			From 89-1136 Pendleton Rd					NA			NA		06/02/2015
(1118) Mercer Lane	0.06	240	R			From 89-1126 Blair Rd					NA			NA		06/02/2015
(1118) Mercer Lane	0.08	150	R			From 89-1116 Randolph Rd					NA			NA		06/02/2015
(1118) Mercer Lane	0.04	210	R			From 89-1124 Wayne St					NA			NA		08/19/2015
(1118) Mercer Lane	0.08	210	R			From 89-1138 Cherry Tree Lane					NA			NA		06/02/2015
(1118) Mercer Lane	0.11	320	R			From 89-1122 Wakefield Ave					NA			NA		06/02/2015
(1118) Mercer Lane	0.07	450	R			From 89-1123 Marshall Pl					NA			NA		06/09/2015
(1118) Mercer Lane	0.05	610	R			From 89-1130 Page St					NA			NA		06/02/2015
(1118) Mercer Lane	0.05	690	R			From 89-1127 Braxton Lane					NA			NA		06/02/2015
(1118) Mercer Lane	0.17	460	R			From 89-1121 Nelson St					NA			NA		06/02/2015
(1118) Mercer Lane	0.06	740	R			From 89-1117 Jefferson St					NA			NA		06/28/2018
(1118) Mercer Lane	0.05	640	R			From 89-1119 Fairfax Circle					NA			NA		06/28/2018
(1119) Fairfax Circle	0.29	80	R			From 89-606 Ferry Rd					NA			NA		09/28/2015
(1119) Fairfax Circle	0.12	280	R			From 89-1120 S, Mt Vernon Ave					NA			NA		06/02/2015
(1119) Fairfax Circle						From 89-1120 N, Mt Vernon Ave					NA			NA		06/02/2015
(1119) Fairfax Circle						To 89-1118 Mercer Lane										

Virginia Department of Transportation
Traffic Engineering Division
2020
Annual Average Daily Traffic Volume Estimates By Section of Route
Stafford Maintenance Area

Route	Length	AADT	QA	4Tire	Bus	-----Truck-----				QC	K Factor	QK	Dir Factor	AAWDT	QW	Year
						2Axle	3+Axle	1Trail	2Trail							
Stafford County																
(1120) Mt Vernon Ave	0.20	400	R								NA			NA		06/02/2015
(1120) Mt Vernon Ave	0.07	480	R								NA			NA		06/17/2015
(1120) Mt Vernon Ave	0.13	540	R								NA			NA		06/25/2018
(1120) Mt Vernon Ave		330	R								NA			NA		11/01/2018
(1121) Nelson St	0.11	60	R								NA			NA		11/07/2012
(1121) Nelson St	0.09	250	R								NA			NA		06/02/2015
(1122) Wakefield Ave	0.09	80	R								NA			NA		11/07/2012
(1123) Marshall Pl	0.15	160	R								NA			NA		11/07/2012
(1124) Wayne St	0.12	120	R								NA			NA		06/02/2015
(1124) Wayne St	0.06	170	R								NA			NA		06/02/2015
(1124) Wayne St	0.10	140	R								NA			NA		06/02/2015
(1125) Riverview Dr	0.06	190	R								NA			NA		08/19/2015
(1125) Riverview Dr	0.08	180	R								NA			NA		09/12/2012
(1126) Blair Rd	0.04	40	R								NA			NA		06/02/2015
(1126) Blair Rd	0.07	120	R								NA			NA		06/02/2015
(1126) Blair Rd	0.06	190	R								NA			NA		06/02/2015
(1126) Blair Rd	0.10	290	R								NA			NA		06/02/2015
(1126) Blair Rd	0.12	320	R								NA			NA		06/02/2015
(1126) Blair Rd	0.07	370	R								NA			NA		06/02/2015
(1127) Braxton Lane	0.06	80	R								NA			NA		06/02/2015
(1127) Braxton Lane	0.04	70	R								NA			NA		06/02/2015
(1128) Custis Circle	0.06	47	R								NA			NA		11/07/2012

Virginia Department of Transportation
Traffic Engineering Division
2020
Annual Average Daily Traffic Volume Estimates By Section of Route
Stafford Maintenance Area

Route	Length	AADT	QA	4Tire	Bus	-----Truck-----				QC	K Factor	QK	Dir Factor	AAWDT	QW	Year
						2Axle	3+Axle	1Trail	2Trail							
Stafford County																
(1129) Westmoreland Pl	0.11	90	R			From: Dead End					NA			NA		11/07/2012
(1129) Westmoreland Pl	0.08	120	R			From: 89-1138 Cherry Tree Lane					NA			NA		06/02/2015
(1129) Westmoreland Pl	0.06	80	R			From: 89-1116 Randolph Rd					NA			NA		06/02/2015
(1129) Westmoreland Pl	0.07	90	R			From: 89-1126 Blair Rd					NA			NA		06/02/2015
(1129) Westmoreland Pl						To: 89-1136 Pendleton Rd										
(1130) Page St	0.10	160	R			From: 89-1118 Mercer Lane					NA			NA		06/02/2015
(1130) Page St	0.06	70	R			From: 89-1124 Wayne St					NA			NA		06/02/2015
(1130) Page St	0.06	30	R			From: 89-1116 Randolph Rd					NA			NA		06/02/2015
(1131) Market St	0.07	30	R			From: 89-1126 Blair Rd					NA			NA		06/02/2015
(1131) Market St						To: 89-1116, N Randolph Rd										
(1131) Market St						To: 89-606 Ferry Rd										
(1132) Phillips St	0.04	50	R			From: Dead End					NA			NA		09/17/2012
(1132) Phillips St	0.07	290	R			From: 89-1147 Holly St					NA			NA		09/06/2012
(1132) Phillips St	0.07	600	R			From: 89-1133 Westview Dr					NA			NA		06/04/2018
(1133) Westview Dr	0.22	150	R			From: SR 218 White Oak Rd					NA			NA		06/17/2015
(1133) Westview Dr						To: 89-1148 Westview Dr										
(1133) Westview Dr						To: 89-1132 Phillips St										
(1134) Marion St	0.12	60	R			From: 89-1157 Willow St					NA			NA		06/17/2015
(1134) Marion St	0.09	320	R			From: 89-1135 Thompson Ave					NA			NA		06/17/2015
(1135) Thompson Ave	0.07	100	R			From: SR 212 Chatham Heights Rd					NA			NA		09/06/2012
(1135) Thompson Ave	0.05	70	R			From: 89-1157 Willow St					NA			NA		09/19/2012
(1135) Thompson Ave						To: 89-1134 Marion St										
(1136) Pendleton Rd	0.13	160	R			From: Dead End					NA			NA		07/07/2015
(1136) Pendleton Rd	0.11	450	R			From: 89-1143 Cherry Tree Lane					NA			NA		06/25/2018
(1136) Pendleton Rd	0.16	660	R			From: 89-1129 Westmoreland Pl					NA			NA		06/25/2018
(1136) Yorktown Dr	0.08	1000	R			From: 89-1118 Mercer Lane					NA			NA		06/28/2018
(1136) Yorktown Dr	0.09	150	R			From: 89-1117 Jefferson St					NA			NA		09/06/2012
(1136) Yorktown Dr	0.06	120	R			From: 89-606 Ferry Rd					NA			NA		06/17/2015
(1136) Yorktown Dr	0.06	80	R			From: 89-1631 John Jay Rd					NA			NA		06/17/2015
(1136) Yorktown Dr						To: 89-1632 Wolcott Rd										
(1136) Yorktown Dr						To: 89-1633 Pickering Rd										

Virginia Department of Transportation
Traffic Engineering Division
2020
Annual Average Daily Traffic Volume Estimates By Section of Route
Stafford Maintenance Area

Route	Length	AADT	QA	4Tire	Bus	-----Truck-----				QC	K Factor	QK	Dir Factor	AAWDT	QW	Year
						2Axle	3+Axle	1Trail	2Trail							
Stafford County																
(1137) Jefferson Ave	0.08	45	R											NA		06/17/2015
(1138) Cherry Tree Lane	0.07	190	R											NA		06/02/2015
(1138) Cherry Tree Lane	0.06	140	R											NA		06/02/2015
(1138) Cherry Tree Lane	0.05	120	R											NA		06/02/2015
(1138) Cherry Tree Lane	0.03	60	R											NA		06/17/2015
(1139) Westwood St	0.14	46	R											NA		06/02/2015
(1140) Oakley Pl	0.03	30	R											NA		11/07/2012
(1141) Berkeley Pl	0.06	60	R											NA		11/07/2012
(1142) Fleming Pl	0.03	20	R											NA		11/07/2012
(1143) Cherry Tree Lane	0.03	48	R											NA		11/07/2012
(1143) Cherry Tree Lane	0.07	100	R											NA		06/02/2015
(1143) Cherry Tree Lane	0.07	80	R											NA		06/02/2015
(1143) Cherry Tree Lane	0.22	30	R											NA		06/02/2015
(1144) Winston Pl	0.17	100	R											NA		07/08/2015
(1145) Patrick Henry St	0.12	140	R											NA		11/07/2012
(1146) Swan Dr	0.10	100	R											NA		09/17/2012
(1147) Holly St	0.17	250	R											NA		09/06/2012
(1148) Westview Dr	0.07	60	R											NA		06/17/2015
(1149) District Shop Rd	0.07	330	R											NA		06/06/2018
(1150) Hillcrest Terr	0.36	780	R											NA		09/05/2012

Virginia Department of Transportation
Traffic Engineering Division
2020
Annual Average Daily Traffic Volume Estimates By Section of Route
Stafford Maintenance Area

Route	Length	AADT	QA	4Tire	Bus	-----Truck-----				QC	K Factor	QK	Dir Factor	AAWDT	QW	Year
						2Axle	3+Axle	1Trail	2Trail							
Stafford County																
(1151) Bell Rd	0.22	130	R			From: Dead End					NA			NA		09/12/2012
(1151) Bell Rd	0.08	560	R			From: 89-1150 Hillcrest Terr					NA			NA		07/02/2018
						To: 89-730 Lake Shore Dr										
(1152) Jett Dr	0.12	120	R			From: Dead End					NA			NA		11/05/2012
						To: 89-607 Naomi Rd										
(1153) Amara Dr	0.05	30	R			From: 89-1001 Melcher Dr					NA			NA		08/16/2012
						To: Dead End										
(1154) Betty Lewis Dr	0.10	150	R			From: 89-606 Ferry Rd					NA			NA		09/05/2012
(1154) Betty Lewis Dr	0.06	130	R			From: 89-1156 Fielding Circle					NA			NA		06/10/2015
(1154) Betty Lewis Dr	0.14	210	R			From: 89-1155 Taylor St					NA			NA		06/10/2015
(1154) Betty Lewis Dr	0.10	49	R			From: 89-1116, N Randolph Rd					NA			NA		11/05/2012
						To: Cul-de-Sac										
(1155) Taylor St	0.09	430	R			From: 89-606 Ferry Rd					NA			NA		06/25/2018
(1155) Taylor St	0.14	480	R			From: 89-1176 Harding Ct					NA			NA		06/10/2015
(1155) Taylor St	0.32	120	R			From: 89-1154 Betty Lewis Dr					NA			NA		06/10/2015
						To: 89-1116, N Randolph Rd										
(1156) Fielding Circle	0.04	46	R			From: Cul-de-Sac					NA			NA		10/23/2006
						To: 89-1154 Betty Lewis Dr										
(1157) Willow St	0.14	110	R			From: 89-1135 Thompson Ave					NA			NA		09/05/2012
						To: SR 212 Chatham Heights Rd										
(1158) Baron Park Rd	0.27	790	R			From: SR 218 White Oak Rd					NA			NA		06/04/2018
						To: Dead End										
(1160) Dairy Lane	0.11	550	R			From: Dead End					NA			NA		05/21/2018
						To: 89-607 Naomi Rd										
(1161) Town and Country Dr	0.79	3500	R			From: 89-606 Ferry Rd; 89-682 Colebrook Rd					NA			NA		12/08/2008
(1161) Town and Country Dr	0.06	5400	R			From: 89-1620 Sierra Dr					NA			NA		10/02/2018
(1161) Town and Country Dr	0.25	4500	R			From: 89-1162 Meadow Dr					NA			NA		10/02/2018
						To: SR 218 White Oak Rd										
(1162) Meadow Dr	0.13	1400	R			From: 89-1163 Bonair St					NA			NA		10/02/2018
(1162) Meadow Dr	0.19	210	R			From: 89-1161 Town and Country Dr					NA			NA		10/02/2018
(1162) Meadow Dr	0.18	320	R			From: 89-1621 Trails End Rd					NA			NA		09/06/2012
						To: SR 218 White Oak Rd										

Virginia Department of Transportation
Traffic Engineering Division
2020
Annual Average Daily Traffic Volume Estimates By Section of Route
Stafford Maintenance Area

Route	Length	AADT	QA	4Tire	Bus	-----Truck----- 2Axle 3+Axle 1Trail 2Trail	QC	K Factor	QK	Dir Factor	AAWDT	QW	Year
Stafford County													
(1163) Bonair St	0.06	810	R			From: 89-1162 Meadow Dr To: Dead End		NA			NA		09/17/2012
(1164) Williams Dr	0.14	130	R			From: 89-603 Salvington Rd To: 89-1165 Allen Ct		NA			NA		07/08/2015
(1164) Williams Dr	0.04	60	R			From: 89-1165 Allen Ct To: Cul-de-Sac		NA			NA		07/12/2012
(1165) Allen Ct	0.08	40	R			From: 89-1164 Williams Dr To: Cul-de-Sac		NA			NA		07/12/2012
(1166) Castle Rock Dr	0.07	1700	R			From: SR 218 Butler Rd To: 89-1167 Fagan Dr		NA			NA		05/21/2018
(1166) Castle Rock Dr	0.09	1200	R			From: 89-1167 Fagan Dr To: 89-1169 Cumberland Rd		NA			NA		07/08/2015
(1166) Castle Rock Dr	0.06	1200	R			From: 89-1169 Cumberland Rd To: 89-1173 Galveston Rd		NA			NA		07/08/2015
(1167) Fagan Dr	0.08	230	R			From: 89-1168 Camden Dr To: 89-1169 Cumberland Rd		NA			NA		07/08/2015
(1167) Fagan Dr	0.09	220	R			From: 89-1169 Cumberland Rd To: 89-1166 Castle Rock Dr		NA			NA		07/08/2015
(1167) Fagan Dr	0.08	180	R			From: 89-1166 Castle Rock Dr To: 89-1171 Corvair St		NA			NA		07/08/2015
(1167) Fagan Dr	0.07	90	R			From: 89-1171 Corvair St To: Cul-de-Sac		NA			NA		11/05/2012
(1168) Camden Dr	0.06	790	R			From: SR 218 Butler Rd To: 89-1167 Fagan Dr		NA			NA		05/22/2018
(1168) Camden Dr	0.10	680	R			From: 89-1167 Fagan Dr To: 89-1173 Galveston Rd		NA			NA		05/22/2018
(1168) Camden Dr	0.15	1600	R			From: 89-1173 Galveston Rd To: 89-1172 Lancaster St		NA			NA		05/22/2018
(1168) Camden Dr	0.07	1400	R			From: 89-1172 Lancaster St To: 89-1177 Chamonix Dr		NA			NA		05/22/2018
(1168) Camden Dr	0.16	1300	R			From: 89-1177 Chamonix Dr To: 89-1100 Collingwood Dr		NA			NA		05/22/2018
(1168) Camden Dr	0.17	700	R			From: 89-1100 Collingwood Dr To: 89-1299 Kennedy Dr		NA			NA		05/22/2018
(1168) Camden Dr	0.06	790	R			From: 89-1299 Kennedy Dr To: 89-1179 Winterberry Dr		NA			NA		05/23/2018
(1169) Cumberland Rd	0.13	70	R			From: 89-1167 Fagan Dr To: 89-1166 Castle Rock Dr		NA			NA		07/08/2015
(1169) Cumberland Rd	0.08	130	R			From: 89-1166 Castle Rock Dr To: 89-1171 Corvair St		NA			NA		07/08/2015
(1169) Cumberland Rd	0.12	100	R			From: 89-1171 Corvair St To: Dead End		NA			NA		11/05/2012
(1170) Heritage Rd	0.17	460	R			From: 89-1650 Melanie Hollow Lane To: 89-1193 Asbury Dr		NA			NA		06/17/2015
(1170) Heritage Rd	0.19	760	R			From: 89-1193 Asbury Dr To: 89-1194 Vesta Dr		NA			NA		07/08/2015

Virginia Department of Transportation
Traffic Engineering Division
2020
Annual Average Daily Traffic Volume Estimates By Section of Route
Stafford Maintenance Area

Route	Length	AADT	QA	4Tire	Bus	-----Truck-----				QC	K Factor	QK	Dir Factor	AAWDT	QW	Year
						2Axle	3+Axle	1Trail	2Trail							
Stafford County																
(1170) Heritage Rd	0.06	510	R								NA			NA		06/11/2018
(1171) Corvair St	0.10	20	R								NA			NA		07/07/2015
(1172) Lancaster St	0.36	90	R								NA			NA		11/05/2012
(1172) Lancaster St	0.06	270	R								NA			NA		07/07/2015
(1172) Lancaster St	0.10	140	R								NA			NA		07/07/2015
(1172) Lancaster St	0.13	210	R								NA			NA		07/08/2015
(1172) Lancaster St	0.02	40	R								NA			NA		11/05/2012
(1173) Galveston Rd	0.06	1100	R								NA			NA		07/07/2015
(1173) Galveston Rd	0.07	1000	R								NA			NA		07/07/2015
(1173) Galveston Rd	0.04	340	R								NA			NA		07/07/2015
(1173) Galveston Rd	0.11	270	R								NA			NA		07/07/2015
(1174) Glasgow St	0.09	150	R								NA			NA		07/08/2015
(1174) Glasgow St	0.05	130	R								NA			NA		07/08/2015
(1175) Elmwood Dr	0.14	130	R								NA			NA		08/19/2015
(1176) Harding Ct	0.03	50	R								NA			NA		11/05/2012
(1177) Chamonix Dr	0.06	230	R								NA			NA		07/08/2015
(1177) Chamonix Dr	0.17	180	R								NA			NA		07/08/2015
(1178) Gleneagle Dr	0.06	220	R								NA			NA		07/08/2015
(1178) Gleneagle Dr	0.17	110	R								NA			NA		07/08/2015
(1179) Winterberry Lane	0.33	910	R								NA			NA		12/08/2008
(1179) Winterberry Dr	0.10	920	R								NA			NA		05/23/2018
(1179) Winterberry Dr	0.07	1700	R								NA			NA		05/23/2018

Virginia Department of Transportation
Traffic Engineering Division
2020
Annual Average Daily Traffic Volume Estimates By Section of Route
Stafford Maintenance Area

Route	Length	AADT	QA	4Tire	Bus	-----Truck-----				QC	K Factor	QK	Dir Factor	AAWDT	QW	Year
						2Axle	3+Axle	1Trail	2Trail							
Stafford County																
(1179) Winterberry Dr	0.20	220	R			From 89-1047 Falmouth Dr					NA		NA			09/05/2012
(1179) Winterberry Dr	0.07	140	R			To 89-1100 E, Collingwood Dr					NA		NA			07/08/2015
(1179) Winterberry Dr	0.23	90	R			From 89-1178 N, Gleneagle Dr					NA		NA			07/08/2015
						To 89-1178 S, Gleneagle Dr										
(1180) Kendalwood Dr	0.08	360	R			From SR 218 White Oak Rd					NA		NA			06/04/2018
(1180) Kendalwood Dr	0.06	190	R			To 89-1181 Matthews Lane					NA		NA			06/25/2015
						From 89-1331 Karen Terr										
(1181) Matthews Lane	0.19	90	R			From 89-1182 Sebastion Rd					NA		NA			06/25/2015
						To 89-1180 Kendalwood Dr										
(1182) Sebastion Rd	0.04	40	R			From Cul-de-Sac					NA		NA			09/17/2012
(1182) Sebastion Rd	0.08	70	R			To 89-1181 Matthews Lane					NA		NA			06/25/2015
(1182) Sebastion Rd	0.33	80	R			From 89-1331 W, Karen Terr					NA		NA			06/25/2015
(1182) Sebastion Rd	0.13	410	R			To 89-1331 E, Karen Terr					NA		NA			06/04/2018
						From SR 218 White Oak Rd										
(1183) Bel Plains Dr	0.22	130	R			From Cul-de-Sac					NA		NA			07/12/2012
(1183) Bel Plains Dr	0.17	180	R			To 89-1184 Clift St					NA		NA			07/07/2015
(1183) Bel Plains Dr	0.24	250	R			From 89-1187 Newton Pl					NA		NA			06/07/2018
						To 89-604 Belle Plains Rd										
(1184) Clift St	0.09	110	R			From 89-1183 Bel Plains Dr					NA		NA			07/07/2015
(1184) Clift St	0.08	50	R			To 89-1186 Silver Circle					NA		NA			07/07/2015
						From 89-1185 Eagle Ct										
(1185) Eagle Ct	0.03	20	R			From Dead End					NA		NA			07/12/2012
(1185) Eagle Ct	0.13	40	R			To 89-1184 Clift St					NA		NA			07/07/2015
(1185) Eagle Ct	0.09	60	R			From 89-1186 Silver Circle					NA		NA			07/12/2012
						To Dead End										
(1186) Silver Cir	0.21	20	R			From 89-1184 Clift St					NA		NA			07/07/2015
						To 89-1185 Eagle Ct										
(1187) Newton Pl	0.14	50	R			From 89-1183 Bel Plains Dr					NA		NA			07/07/2015
						To 89-722 Paul Hill Rd										
(1188) Huntington Dr	0.09	120	R			From Cul-de-Sac					NA		NA			09/10/2012
(1188) Huntington Dr	0.19	230	R			To 89-1189 Creekwood Lane					NA		NA			07/07/2015
						From 89-1027 Woodlawn Dr										

Virginia Department of Transportation
Traffic Engineering Division
2020
Annual Average Daily Traffic Volume Estimates By Section of Route
Stafford Maintenance Area

Route	Length	AADT	QA	4Tire	Bus	-----Truck-----				QC	K Factor	QK	Dir Factor	AAWDT	QW	Year
						2Axle	3+Axle	1Trail	2Trail							
Stafford County																
(1189) Creekwood Lane	0.07	80	R								NA			NA		09/10/2012
(1190) Briarwood Dr	0.15	250	R								NA			NA		06/17/2015
(1190) Briarwood Dr	0.18	490	R								NA			NA		06/17/2015
(1190) Briarwood Dr	0.10	680	R								NA			NA		06/17/2015
(1190) Briarwood Dr	0.08	600	R								NA			NA		06/11/2018
(1191) Wynngate Ct	0.08	80	R								NA			NA		09/12/2012
(1192) Wickham Ct	0.08	80	R								NA			NA		09/12/2012
(1193) Asbury Dr	0.07	90	R								NA			NA		07/28/2015
(1193) Asbury Dr	0.06	190	R								NA			NA		07/28/2015
(1193) Asbury Dr	0.06	90	R								NA			NA		07/28/2015
(1193) Asbury Dr	0.06	90	R								NA			NA		07/28/2015
(1194) Vesta Dr	0.28	160	R								NA			NA		07/28/2015
(1195) Hardwick St	0.09	100	R								NA			NA		09/12/2012
(1196) Paul Lane	0.06	47	R								NA			NA		09/19/2012
(1197) Russell Rd	0.06	40	R								NA			NA		08/16/2012
(1198) Christian Ct	0.06	20	R								NA			NA		08/16/2012
(1199) Patrick Pl	0.04	40	R								NA			NA		08/16/2012
(1200) Stevens Dr	0.53	650	R								NA			NA		07/28/2015
(1200) Stevens Dr	0.11	1400	R								NA			NA		07/28/2015
(1201) Aquia Ave	0.20	340	R								NA			NA		09/11/2018

Virginia Department of Transportation
Traffic Engineering Division
2020
Annual Average Daily Traffic Volume Estimates By Section of Route
Stafford Maintenance Area

Route	Length	AADT	QA	4Tire	Bus	-----Truck-----				QC	K Factor	QK	Dir Factor	AAWDT	QW	Year
						2Axle	3+Axle	1Trail	2Trail							
Stafford County																
1202 Oak Rd	0.19	350	R			From: Dead End					NA			NA		09/10/2018
1202 Oak Rd	0.08	280	R			From: 89-1201 Aquia Ave					NA			NA		07/28/2015
						To: 89-642 Barrett Heights Rd										
1203 Vista Woods Dr	0.17	90	R			From: 89-1237 Clore Dr					NA			NA		07/28/2015
						To: 89-1200; 89-1204										
1204 Vista Woods Dr	0.07	270	R			From: 89-1209 Choptank Rd					NA			NA		07/28/2015
1204 Vista Woods Dr	0.83	250	R			From: 89-1237 Clore Dr					NA			NA		07/28/2015
						To: 89-1200; 89-1203 E										
1205 Patton Dr	0.07	1700	R			From: 89-1206 High St					NA			NA		10/01/2018
						To: 89-610 Garrisonville Rd										
1206 High St	0.09	50	R			From: Dead End					NA			NA		07/31/2012
1206 High St	0.08	1400	R			From: 89-1209 Choptank Rd					NA			NA		09/26/2018
1206 High St	0.21	1400	R			From: 89-1207 Lakeview Terr					NA			NA		08/13/2018
1206 High St	0.10	80	R			From: 89-1205 Patton Dr					NA			NA		07/31/2012
						To: Dead End										
1207 Lakeview Terr	0.10	90	R			From: 89-1206 High St					NA			NA		07/31/2012
						To: Cul-de-Sac										
1208 Furnace Rd	0.31	4200	R			From: 89-1209 Choptank Rd					NA			NA		08/29/2012
						To: 89-610 Garrisonville Rd										
1209 Choptank Rd 1	1.21	3200	R			From: 89-627 Mountain View Rd					NA			NA		09/26/2018
1209 Choptank Rd 2	0.08	3900	R			From: 89-1520 Buck Rd					NA			NA		09/26/2018
1209 Choptank Rd 3	0.16	4100	R			From: 89-1204 Vista Woods Dr					NA			NA		09/26/2018
1209 Choptank Rd 4	0.12	4100	R			From: 89-1239 Huckstep Ave					NA			NA		09/26/2018
1209 Choptank Rd 5	0.15	5100	R			From: 89-9430 Wood Dr					NA			NA		09/26/2018
1209 Choptank Rd 1	0.06	420	R			From: 89-1208 Furnace Rd					NA			NA		10/01/2018
1209 Choptank Rd 3	0.07	720	R			From: 89-1237 Clore Dr					NA			NA		10/01/2018
1209 Choptank Rd 2	0.07	450	R			From: 89-1238 Brian Ct					NA			NA		10/01/2018
1209 Choptank Rd	0.07	1600	R			From: 89-1239 Huckstep Ave					NA			NA		08/13/2018
						To: 89-1206 High St										
1210 Novac Dr	0.05	70	R			From: 89-1214 Ross Ct					NA			NA		07/28/2015
						To: 89-1213 David Ct										

Virginia Department of Transportation
Traffic Engineering Division
2020
Annual Average Daily Traffic Volume Estimates By Section of Route
Stafford Maintenance Area

Route	Length	AADT	QA	4Tire	Bus	-----Truck-----				QC	K Factor	QK	Dir Factor	AAWDT	QW	Year
						2Axle	3+Axle	1Trail	2Trail							
Stafford County																
(1210) Novac Dr	0.06	140	R								NA			NA		07/29/2015
(1210) Novac Dr	0.05	250	R								NA			NA		07/29/2015
(1210) Novac Dr	0.07	220	R								NA			NA		08/09/2018
(1211) Martha Ct	0.04	60	R								NA			NA		07/16/2012
(1212) Neil Ct	0.04	60	R								NA			NA		07/16/2012
(1213) David Ct	0.04	70	R								NA			NA		07/16/2012
(1214) Ross Ct	0.04	20	R								NA			NA		07/16/2012
(1215) Oakridge Dr	0.22	1200	R								NA			NA		09/11/2018
(1215) Oakridge Dr	0.15	920	R								NA			NA		07/29/2015
(1215) Oakridge Dr	0.12	710	R								NA			NA		07/29/2015
(1215) Oakridge Dr	0.11	670	R								NA			NA		07/29/2015
(1215) Oakridge Dr	0.33	280	R								NA			NA		07/29/2015
(1216) Kingsland Dr	0.11	980	R								NA			NA		09/10/2018
(1216) Kingsland Dr	0.19	240	R								NA			NA		07/29/2015
(1217) Via De Rosa	0.06	220	R								NA			NA		07/29/2015
(1217) Via De Rosa	0.06	510	R								NA			NA		07/29/2015
(1217) Via De Rosa	0.07	560	R								NA			NA		07/29/2015
(1217) Via De Rosa	0.20	370	R								NA			NA		09/10/2018
(1218) Austin Dr	0.03	40	R								NA			NA		07/12/2012
(1218) Austin Dr	0.10	160	R								NA			NA		07/29/2015
(1218) Austin Dr	0.24	120	R								NA			NA		07/29/2015
(1218) Austin Dr	0.21	100	R								NA			NA		07/29/2015

Virginia Department of Transportation
Traffic Engineering Division
2020
Annual Average Daily Traffic Volume Estimates By Section of Route
Stafford Maintenance Area

Route	Length	AADT	QA	4Tire	Bus	-----Truck-----				QC	K Factor	QK	Dir Factor	AAWDT	QW	Year
						2Axle	3+Axle	1Trail	2Trail							
Stafford County																
(1219) Shelton Dr	0.06	310	R			From 89-1215 Oakridge Dr					NA			NA		07/29/2015
(1219) Shelton Dr	0.06	380	R			To 89-1218 Austin Dr					NA			NA		08/19/2015
(1219) Shelton Dr	0.06	70	R			From 89-1220 Oak Grove Lane					NA			NA		07/29/2015
(1219) Shelton Dr	0.04	40	R			To 89-1216 Kingsland Dr					NA			NA		07/12/2012
						From Cul-de-Sac										
(1220) Oak Grove Lane	0.05	280	R			To 89-1217 Via De Rosa					NA			NA		07/29/2015
(1220) Oak Grove Lane	0.05	200	R			From 89-1222 Archwood Circle					NA			NA		07/29/2015
(1220) Oak Grove Lane	0.13	320	R			To 89-1219 Shelton Dr					NA			NA		07/29/2015
(1220) Oak Grove Lane	0.10	190	R			From 89-1221 Sunbury Lane					NA			NA		07/29/2015
(1220) Oak Grove Lane	0.07	140	R			To 89-1218 Austin Dr					NA			NA		07/29/2015
						From 89-1215 Oakridge Dr										
(1221) Sunbury Lane	0.04	40	R			To 89-1220 Oak Grove Lane					NA			NA		07/12/2012
						From Cul-de-Sac										
(1222) Archwood Circle	0.02	30	R			To 89-1220 Oak Grove Lane					NA			NA		07/12/2012
						From Cul-de-Sac										
(1223) Raines Ct	0.06	49	R			To Cul-de-Sac					NA			NA		07/16/2012
(1223) Raines Ct	0.17	230	R			From 89-1226 S, Raintree Blvd					NA			NA		08/11/2015
(1223) Debra Dr	0.25	120	R			To 89-1229 Roxanne Rd					NA			NA		07/29/2015
(1223) Moores Lane	0.06	320	R			From 89-1226 N, Raintree Blvd					NA			NA		07/29/2015
(1223) Moores Lane	0.03	310	R			To 89-1224 Primrose Lane					NA			NA		07/29/2015
						From 89-1215 Oakridge Dr										
(1224) Primrose Lane	0.05	40	R			To 89-1223 Moores Lane					NA			NA		07/16/2012
						From Cul-de-Sac										
(1225) Calvary Ct	0.06	70	R			To 89-1217 Via De Rosa					NA			NA		07/16/2012
						From Cul-de-Sac										
(1226) Raintree Blvd	0.09	810	R			To 89-610 Garrisonville Rd					NA			NA		09/10/2018
(1226) Raintree Blvd	0.05	810	R			From 89-1227 Erwin Dr					NA			NA		07/29/2015
(1226) Raintree Blvd	0.08	380	R			To 89-1223 S, Raines Ct					NA			NA		07/29/2015
(1226) Raintree Blvd	0.26	210	R			From 89-1229 Roxanne Rd					NA			NA		07/29/2015
(1226) Raintree Blvd	0.04	40	R			To 89-1223 N, Moores Lane; Debra Dr					NA			NA		07/16/2012
						From Cul-de-Sac										

Virginia Department of Transportation
Traffic Engineering Division
2020
Annual Average Daily Traffic Volume Estimates By Section of Route
Stafford Maintenance Area

Route	Length	AADT	QA	4Tire	Bus	-----Truck-----				QC	K Factor	QK	Dir Factor	AAWDT	QW	Year
						2Axle	3+Axle	1Trail	2Trail							
Stafford County																
(1227) Erwin Dr	0.09	90	R			From	Cul-de-Sac					NA		NA		07/16/2012
(1227) Erwin Dr	0.06	270	R			To	89-1228 Marla Ct					NA		NA		07/29/2015
						From	89-1226 Raintree Blvd									
(1228) Marla Ct	0.03	49	R			To	89-1227 Erwin Dr					NA		NA		07/16/2012
						From	Cul-de-Sac									
(1229) Roxanne Rd	0.10	100	R			To	89-1223 Debra Dr; Raines Ct					NA		NA		07/29/2015
						From	89-1226 Raintree Blvd									
(1230) Freya Lane	0.19	140	R			To	89-1231 Turner Dr					NA		NA		08/28/2012
						From	89-644 Rock Rd; Hill Church Rd									
(1231) Turner Dr	0.25	50	R			To	89-644 Rock Rd; Hill Church Rd					NA		NA		08/28/2012
						From	89-1230 Freya Lane									
(1231) Turner Dr	0.11	47	R			To	Cul-de-Sac					NA		NA		08/13/2012
						From	Cul-de-Sac									
(1232) Lark Lane	0.09	70	R			To	89-1233 Meadow Lane					NA		NA		07/16/2012
						From	89-1233 Meadow Lane									
(1232) Lark Lane	0.11	170	R			To	89-1226 Raintree Blvd					NA		NA		07/29/2015
						From	89-610 Garrisonville Rd									
(1233) Meadow Lane	0.20	440	R			To	89-1232 Lark Lane					NA		NA		09/11/2018
						From	Cul-de-Sac									
(1234) Bailey Ct	0.28	100	R			To	89-627 Mountain View Rd					NA		NA		08/06/2012
						From	Cul-de-Sac									
(1235) Rolling Rd	0.41	150	R			To	89-610 Garrisonville Rd					NA		NA		07/12/2012
						From	Cul-de-Sac									
(1236) Shenandoah Lane	0.31	280	R			To	89-610 Garrisonville Rd					NA		NA		07/25/2012
						From	89-1204 Vista Woods Dr									
(1237) Clore Dr	0.11	150	R			To	89-1203 Vista Woods Dr					NA		NA		07/29/2015
						From	89-1239 Huckstep Ave									
(1237) Clore Dr	0.07	160	R			To	89-1209 Choptank Rd					NA		NA		07/29/2015
						From	Cul-de-Sac									
(1238) Brian Ct	0.05	60	R			To	89-1209 Choptank Rd					NA		NA		07/31/2012
						From	89-1209 W, Choptank Rd									
(1239) Huckstep Ave	0.08	160	R			To	89-1237 Clore Dr					NA		NA		07/29/2015
						From	89-1200 Stevens Dr									
(1239) Huckstep Ave	0.13	320	R			To	89-1209 E, Choptank Rd					NA		NA		07/29/2015

Virginia Department of Transportation
Traffic Engineering Division
2020
Annual Average Daily Traffic Volume Estimates By Section of Route
Stafford Maintenance Area

Route	Length	AADT	QA	4Tire	Bus	-----Truck-----				QC	K Factor	QK	Dir Factor	AAWDT	QW	Year
						2Axle	3+Axle	1Trail	2Trail							
Stafford County																
(1240) Little Creek Lane	0.52	240	R								NA			NA		09/06/2012
(1241) Sunshine Dr	0.24	80	R								NA			NA		07/12/2012
(1242) Rosa Ct	0.08	70	R								NA			NA		07/31/2012
(1242) Moss Dr	0.29	90	R								NA			NA		07/29/2015
(1243) Boyd Dr	0.28	280	R								NA			NA		08/01/2012
(1244) Red Hill Dr	0.43	110	R								NA			NA		08/13/2012
(1245) Rose Hill Farm Dr	0.52	240	R								NA			NA		08/14/2018
(1246) Tolson Lane	0.12	80	R								NA			NA		08/06/2012
(1246) Tolson Lane	0.15	90	R								NA			NA		08/06/2012
(1247) Clover Hill Dr	0.06	170	R								NA			NA		08/28/2012
(1247) Clover Hill Dr	0.48	150	R								NA			NA		07/29/2015
(1248) Greenleaf Terr	0.68	110	R								NA			NA		07/29/2015
(1248) Greenleaf Terr	0.23	300	R								NA			NA		08/11/2015
(1248) Greenleaf Terr	0.08	280	R								NA			NA		08/14/2018
(1249) Roseville Ct	0.15	80	R								NA			NA		08/06/2012
(1250) Saint Georges Dr	0.28	410	R								NA			NA		08/15/2018
(1250) Saint Georges Dr	0.22	670	R								NA			NA		08/14/2018
(1251) St James Ct	0.21	140	R								NA			NA		08/06/2012
(1252) Barley Corn Dr	0.06	30	R								NA			NA		07/17/2012
(1252) Barley Corn Dr	0.21	170	R								NA			NA		08/28/2012

Virginia Department of Transportation
Traffic Engineering Division
2020
Annual Average Daily Traffic Volume Estimates By Section of Route
Stafford Maintenance Area

Route	Length	AADT	QA	4Tire	Bus	-----Truck-----				QC	K Factor	QK	Dir Factor	AAWDT	QW	Year
						2Axle	3+Axle	1Trail	2Trail							
Stafford County																
(1253) Hay Barn Dr	0.21	100	R								NA			NA		07/17/2012
(1254) Ridgeway Rd	0.40	110	R								NA			NA		08/28/2012
(1255) Crown Manor Dr	0.88	340	R								NA			NA		08/14/2018
(1256) Brafferton Blvd	0.08	460	R								NA			NA		08/11/2015
(1256) Brafferton Blvd	0.08	810	R								NA			NA		09/10/2018
(1256) Brafferton Blvd	0.13	1400	R								NA			NA		10/01/2018
(1257) Pewter Lane	0.10	60	R								NA			NA		07/25/2012
(1257) Pewter Lane	0.17	280	R								NA			NA		08/11/2015
(1257) Pewter Lane	0.08	49	R								NA			NA		07/25/2012
(1258) Coopers Lane	0.16	130	R								NA			NA		08/11/2015
(1259) Cobblers Ct	0.09	250	R								NA			NA		08/11/2015
(1259) Cobblers Ct	0.09	380	R								NA			NA		08/11/2015
(1259) Cobblers Ct	0.06	430	R								NA			NA		08/11/2015
(1260) Candlestick Dr	0.17	70	R								NA			NA		08/11/2015
(1260) Candlestick Dr	0.08	100	R								NA			NA		08/11/2015
(1261) Craftsman Ct	0.06	60	R								NA			NA		07/25/2012
(1262) Travis Lane	0.28	2200	R								NA			NA		09/11/2018
(1263) Ontell Ct	0.10	120	R								NA			NA		07/25/2012
(1263) Ontell Ct	0.07	100	R								NA			NA		07/25/2012
(1264) Parkway Blvd	1.17	6400	R								NA			NA		08/29/2012
(1265) Rosedale Dr	0.27	270	R								NA			NA		08/28/2012

Virginia Department of Transportation
Traffic Engineering Division
2020
Annual Average Daily Traffic Volume Estimates By Section of Route
Stafford Maintenance Area

Route	Length	AADT	QA	4Tire	Bus	-----Truck-----				QC	K Factor	QK	Dir Factor	AAWDT	QW	Year
						2Axle	3+Axle	1Trail	2Trail							
Stafford County																
(1265) Rosedale Dr	0.10	240	R			From 89-1269 Bryant St					NA			NA		08/11/2015
(1265) Rosedale Dr	0.14	180	R			From 89-1271 Campbell Ct					NA			NA		08/11/2015
						To 89-1274 Greenfield Rd										
(1266) Rosepetal St	0.08	50	R			From Cul-de-Sac					NA			NA		08/06/2012
(1266) Rosepetal St	0.17	190	R			From 89-1267 Rose St					NA			NA		08/11/2015
						To 89-1265 Rosedale Dr										
(1267) Rose St	0.22	230	R			From 89-1266 Rosepetal St					NA			NA		08/11/2015
(1267) Rose St	0.07	350	R			From 89-1268 Rose Haven St					NA			NA		08/15/2018
						To 89-627 Mountain View Rd										
(1268) Rose Haven St	0.18	80	R			From 89-1267 Rose St					NA			NA		08/06/2012
						To Cul-de-Sac										
(1269) Bryant St	0.16	180	R			From 89-1265 Rosedale Dr					NA			NA		08/11/2015
						To 89-1270 Franklin St										
(1270) Franklin St	0.07	50	R			From Dead End					NA			NA		08/06/2012
(1270) Franklin St	0.17	100	R			From 89-1269 Bryant St					NA			NA		08/06/2012
						To Dead End										
(1271) Campbell Ct	0.12	50	R			From Cul-de-Sac					NA			NA		08/06/2012
						To 89-1265 Rosedale Dr										
(1272) Autumn Dr	0.61	280	R			From Dead End					NA			NA		08/28/2012
(1272) Autumn Dr	0.53	610	R			From 89-627 Mountain View Rd					NA			NA		08/15/2018
(1272) Autumn Dr	0.38	230	R			From 89-1273 Fence Post Rd					NA			NA		08/19/2015
						To 89-1295 Barnswallow Lane										
(1273) Fence Post Rd	0.04	20	R			From Cul-de-Sac					NA			NA		08/06/2012
(1273) Fence Post Rd	0.16	340	R			From 89-1274 Greenfield Rd					NA			NA		08/11/2015
(1273) Fence Post Rd	0.23	340	R			From 89-1295 Barnswallow Lane					NA			NA		08/11/2015
						To 89-1272 Autumn Dr										
(1274) Greenfield Rd	0.12	50	R			From Cul-de-Sac					NA			NA		08/06/2012
(1274) Greenfield Rd	0.15	210	R			From 89-1265 Rosedale Dr					NA			NA		08/12/2015
						To 89-1273 Fence Post Rd										
(1275) Leisure St	0.34	210	R			From Dead End					NA			NA		08/06/2012
(1275) Monticello Dr	0.23	290	R			From 89-643 Joshua Rd					NA			NA		08/28/2012
(1275) Monticello Dr	0.12	270	R			From 89-1278 Nob Hill Dr					NA			NA		08/12/2015
						To 89-1276 Enfield Dr										

Virginia Department of Transportation
Traffic Engineering Division
2020
Annual Average Daily Traffic Volume Estimates By Section of Route
Stafford Maintenance Area

Route	Length	AADT	QA	4Tire	Bus	-----Truck-----				QC	K Factor	QK	Dir Factor	AAWDT	QW	Year
						2Axle	3+Axle	1Trail	2Trail							
Stafford County																
(1275) Monticello Dr	0.08	30	R								NA			NA		08/06/2012
(1276) Enfield Dr	0.18	80	R								NA			NA		08/12/2015
(1276) Enfield Dr	0.06	130	R								NA			NA		08/12/2015
(1276) Enfield Dr	0.18	60	R								NA			NA		08/06/2012
(1277) Caledon Court	0.07	30	R								NA			NA		08/06/2012
(1278) Nob Hill Dr	0.17	30	R								NA			NA		08/12/2015
(1279) Montpelier Dr	0.38	140	R								NA			NA		08/28/2012
(1279) Montpelier Dr	0.41	120	R								NA			NA		08/06/2012
(1280) Ivywood Dr	0.13	150	R								NA			NA		08/12/2015
(1280) Ivywood Dr	0.14	130	R								NA			NA		08/02/2012
(1281) Oakwood Dr	0.12	570	R								NA			NA		08/21/2018
(1281) Oakwood Dr	0.20	290	R								NA			NA		08/12/2015
(1281) Oakwood Dr	0.05	40	R								NA			NA		08/02/2012
(1282) Glenwood Dr	0.05	150	R								NA			NA		09/05/2012
(1282) Glenwood Dr	0.07	270	R								NA			NA		08/12/2015
(1282) Glenwood Dr	0.06	330	R								NA			NA		08/12/2015
(1282) Glenwood Dr	0.04	50	R								NA			NA		08/02/2012
(1283) Scarsdale Dr	0.14	120	R								NA			NA		08/19/2015
(1284) Oaklawn Rd	0.03	300	R								NA			NA		09/05/2012
(1284) Oaklawn Rd	0.07	200	R								NA			NA		08/12/2015
(1284) Oaklawn Rd	0.05	230	R								NA			NA		08/12/2015
(1284) Oaklawn Rd	0.07	200	R								NA			NA		08/12/2015

Virginia Department of Transportation
Traffic Engineering Division
2020
Annual Average Daily Traffic Volume Estimates By Section of Route
Stafford Maintenance Area

Route	Length	AADT	QA	4Tire	Bus	-----Truck----- 2Axle 3+Axle 1Trail 2Trail	QC	K Factor	QK	Dir Factor	AAWDT	QW	Year
Stafford County													
(1285) Concord Dr	0.11	170	R			89-616 Poplar Rd		NA			NA		08/28/2012
						89-1286 Grapevine Lane							
(1286) Grapevine Lane	0.15	90	R			89-1285 Concord Dr		NA			NA		08/11/2015
						89-1287 Fox St							
(1287) Fox St	0.03	30	R			Dead End		NA			NA		08/06/2012
						89-1286 Grapevine Lane		NA			NA		08/06/2012
(1287) Fox St	0.11	30	R			Dead End							
(1288) Pinecrest Dr	0.09	120	R			89-1284 Oaklawn Rd		NA			NA		08/02/2012
						Cul-de-Sac							
(1289) Hidden Lane	0.44	110	R			Cul-de-Sac		NA			NA		07/12/2012
						89-1300 Helm Ct		NA			NA		07/12/2012
(1289) Hidden Lane	0.08	30	R			Dead End							
(1290) Mill Lane	0.16	240	R			89-612 Tacketts Mill Rd		NA			NA		08/28/2012
						89-1291 Rockhill Lane		NA			NA		07/12/2012
(1290) Mill Lane	0.12	40	R			Cul-de-Sac							
(1291) Rockhill Lane	0.07	130	R			89-1289 Hidden Lane		NA			NA		08/28/2012
						89-1292 Springhill Rd		NA			NA		08/28/2012
(1291) Rockhill Lane	0.27	220	R			89-1290 Mill Lane							
(1292) Springhill Rd	0.34	100	R			89-1291 Rockhill Lane		NA			NA		07/12/2012
						Cul-de-Sac							
(1293) Marshall Lane	0.13	110	R			89-628 Winding Creek Rd		NA			NA		08/12/2015
						89-1294 Marshall Ct							
(1294) Marshall Ct	0.05	30	R			Dead End		NA			NA		08/02/2012
						89-1293 Marshall Lane		NA			NA		08/02/2012
(1294) Marshall Ct	0.06	60	R			Dead End							
(1295) Barnswallow Lane	0.39	110	R			89-1273 Fence Post Rd		NA			NA		08/12/2015
						89-1272 Autumn Dr		NA			NA		08/06/2012
(1295) Barnswallow Lane	0.17	90	R			Cul-de-Sac							
(1296) Walnut Ridge Dr	0.30	170	R			Cul-de-Sac		NA			NA		07/12/2012
						89-612 Tacketts Mill Rd							
(1297) Stratford Place	0.28	40	R			89-1298 Plantation Lane		NA			NA		08/12/2015
						89-1279 Montpelier Dr							
(1298) Plantation Lane	0.30	60	R			89-1279 Montpelier Dr		NA			NA		08/28/2012
						89-643 Joshua Rd							

Virginia Department of Transportation
Traffic Engineering Division
2020
Annual Average Daily Traffic Volume Estimates By Section of Route
Stafford Maintenance Area

Route	Length	AADT	QA	4Tire	Bus	-----Truck-----				QC	K Factor	QK	Dir Factor	AAWDT	QW	Year
						2Axle	3+Axle	1Trail	2Trail							
Stafford County																
(1299) Kennedy Cir	0.06	60	R								NA			NA		11/05/2012
(1300) Helm Ct	0.17	40	R								NA			NA		07/12/2012
(1301) Walker Way	0.07	1100	R								NA			NA		07/19/2018
(1301) Walker Way	0.20	700	R								NA			NA		07/25/2018
(1301) Walker Way	0.05	910	R								NA			NA		10/31/2018
(1301) Walker Way	0.35	570	R								NA			NA		07/25/2018
(1301) Walker Way	0.16	390	R								NA			NA		07/25/2018
(1302) Carroll Dr	0.32	170	R								NA			NA		08/02/2012
(1303) Perkins Lane	0.35	130	R								NA			NA		08/02/2012
(1304) Stafford Ave	0.25	3700	R								NA			NA		07/17/2018
(1305) Doyle Pl	0.15	120	R								NA			NA		08/20/2012
(1306) MacGregor Ridge Rd	0.85	340	R								NA			NA		07/26/2018
(1307) Oak Dr	0.07	540	R								NA			NA		07/17/2018
(1307) Oak Dr	0.07	780	R								NA			NA		07/17/2018
(1307) Oak Dr	0.03	1200	R								NA			NA		07/17/2018
(1308) Maple Dr	0.09	310	R								NA			NA		08/12/2015
(1309) Chestnut Dr	0.10	300	R								NA			NA		08/12/2015
(1310) Peppertree Lane	0.13	150	R								NA			NA		08/23/2012
(1311) Denise St	0.10	180	R								NA			NA		08/19/2015
(1311) Denise St	0.05	60	R								NA			NA		08/20/2012

Virginia Department of Transportation
Traffic Engineering Division
2020
Annual Average Daily Traffic Volume Estimates By Section of Route
Stafford Maintenance Area

Route	Length	AADT	QA	4Tire	Bus	-----Truck-----				QC	K Factor	QK	Dir Factor	AAWDT	QW	Year
						2Axle	3+Axle	1Trail	2Trail							
Stafford County																
(1312) Wendy St	0.32	170	R								NA			NA		08/20/2012
(1313) Aquia Bay Ave	0.09	47	R								NA			NA		08/20/2012
(1313) Aquia Bay Ave	0.17	90	R								NA			NA		08/30/2012
(1313) Aquia Bay Ave	0.18	150	R								NA			NA		07/25/2018
(1314) Bowling Ct	0.05	30	R								NA			NA		08/20/2012
(1315) Bayview Overlook	0.22	130	R								NA			NA		08/20/2012
(1316) Cove Ct	0.10	40	R								NA			NA		08/20/2012
(1317) Quail Run Dr	0.17	420	R								NA			NA		08/12/2015
(1317) Quail Run Dr	0.12	370	R								NA			NA		07/19/2018
(1318) Peregrine Ct	0.15	50	R								NA			NA		08/20/2012
(1319) Bob White Lane	0.13	370	R								NA			NA		08/12/2015
(1319) Bob White Lane	0.07	50	R								NA			NA		08/20/2012
(1320) Derby Dr	0.09	70	R								NA			NA		09/10/2012
(1320) Derby Dr	0.06	120	R								NA			NA		08/19/2015
(1321) Belmont Ct	0.05	50	R								NA			NA		09/10/2012
(1322) Tally Hoe Dr	0.09	70	R								NA			NA		09/10/2012
(1322) Tally Hoe Dr	0.10	170	R								NA			NA		08/04/2015
(1322) Tally Hoe Dr	0.10	110	R								NA			NA		08/04/2015
(1323) Angus Circle	0.03	20	R								NA			NA		09/10/2012
(1324) Clermont Dr	0.03	40	R								NA			NA		09/10/2012
(1324) Clermont Dr	0.25	170	R								NA			NA		08/04/2015

Virginia Department of Transportation
Traffic Engineering Division
2020
Annual Average Daily Traffic Volume Estimates By Section of Route
Stafford Maintenance Area

Route	Length	AADT	QA	4Tire	Bus	-----Truck-----				QC	K Factor	QK	Dir Factor	AAWDT	QW	Year
						2Axle	3+Axle	1Trail	2Trail							
Stafford County																
(1324) Clermont Dr	0.35	290	R								NA			NA		10/02/2018
(1325) Aiken Rd	0.19	210	R								NA			NA		08/04/2015
(1325) Aiken Rd	0.10	90	R								NA			NA		08/04/2015
(1326) Jib Dr	0.49	270	R								NA			NA		08/20/2012
(1327) Brandons Bluff	0.14	50	R								NA			NA		08/01/2006
(1328) Harwill Dr	0.88	180	R								NA			NA		08/28/2012
(1329) Harwill Ct	0.07	20	R								NA			NA		08/06/2012
(1330) Harley Ct	0.11	80	R								NA			NA		08/28/2012
(1331) Karen Terr	0.16	120	R								NA			NA		08/04/2015
(1331) Karen Terr	0.28	110	R								NA			NA		08/04/2015
(1332) Cary Pl	0.08	70	R								NA			NA		10/23/2006
(1333) Elizabeth Dr	0.25	240	R								NA			NA		10/31/2018
(1334) Northridge Dr	0.20	270	R								NA			NA		05/30/2018
(1335) Northview Dr	0.05	110	R								NA			NA		08/29/2012
(1335) Northview Dr	0.07	100	R								NA			NA		08/04/2015
(1335) Northview Dr	0.10	70	R								NA			NA		08/29/2012
(1336) Red Oak Dr	0.18	3500	R								NA			NA		10/01/2018
(1337) Willow Lane	0.23	120	R								NA			NA		10/02/2018
(1338) Twin Oaks Dr	0.32	40	R								NA			NA		08/20/2012
(1339) Westridge Ct	0.05	80	R								NA			NA		08/29/2012

Virginia Department of Transportation
Traffic Engineering Division
2020
Annual Average Daily Traffic Volume Estimates By Section of Route
Stafford Maintenance Area

Route	Length	AADT	QA	4Tire	Bus	-----Truck-----				QC	K Factor	QK	Dir Factor	AAWDT	QW	Year
						2Axle	3+Axle	1Trail	2Trail							
Stafford County																
1340 Austin Run Blvd	0.15	690	R								NA			NA		07/18/2018
1341 Wayside Ct	0.09	330	R								NA			NA		07/18/2018
1342 Waterview Dr	0.11	200	R								NA			NA		08/30/2012
1342 Waterview Dr	0.09	150	R								NA			NA		08/20/2012
1343 Skyview Ct	0.13	70	R								NA			NA		08/20/2012
1344 Dish Pan Lane	0.20	2100	R								NA			NA		09/10/2012
1345 Jennifer Lane		250	G	95%	2%	3%	0%	1%	0%	C	0.100	F	0.613	250	G	2020
1346 Carolyn Ct	0.10	20	R								NA			NA		08/08/2012
1347 Victory Ct	0.03	20	R								NA			NA		09/10/2012
1348 Brookstone Dr	0.29	230	R								NA			NA		06/04/2018
1348 Brookstone Dr	0.21	290	R								NA			NA		09/17/2012
1349 Quartz Circle	0.16	160	R								NA			NA		09/17/2012
1350 Hamlin Dr	0.07	30	R								NA			NA		09/10/2012
1350 Hamlin Dr	0.20	150	R								NA			NA		08/04/2015
1350 Hamlin Dr	0.10	360	R								NA			NA		08/04/2015
1350 Hamlin Dr	0.45	580	R								NA			NA		08/04/2015
1350 Hamlin Dr	0.42	280	R								NA			NA		08/04/2015
1350 Hamlin Dr	0.51	300	R								NA			NA		08/04/2015
1351 Adam Ct	0.09	60	R								NA			NA		09/10/2012
1352 Bradford Ct	0.10	80	R								NA			NA		09/10/2012

Virginia Department of Transportation
Traffic Engineering Division
2020
Annual Average Daily Traffic Volume Estimates By Section of Route
Stafford Maintenance Area

Route	Length	AADT	QA	4Tire	Bus	-----Truck-----				QC	K Factor	QK	Dir Factor	AAWDT	QW	Year	
						2Axle	3+Axle	1Trail	2Trail								
Stafford County																	
1353	Creekway Lane	0.15	80	R			From: 89-1350 S, Hamlin Dr					NA			NA		08/04/2015
							To: 89-1350 N, Hamlin Dr										
1354	Forest Point Way	0.14	140	R			From: 89-1350 S, Hamlin Dr					NA			NA		08/04/2015
							To: 89-1350 Hamlin Dr										
1355	Falcon Ct	0.27	210	R			From: 89-1356 Mourning Dove Dr					NA			NA		08/20/2012
							To: Cul-de-Sac										
1356	Mourning Dove Dr	0.54	100	R			From: Dead End					NA			NA		08/04/2015
							To: Cul-de-Sac										
1357	Hartwood Meadows Rd	0.56	190	R			From: 89-752 Richards Ferry Rd					NA			NA		09/05/2012
							To: Dead End										
1358	Potomac Overlook Lane	0.05	100	R			From: 89-621 Marlborough Rd					NA			NA		08/30/2012
							To: 89-1359 Waterbury Ct										
1358	Potomac Overlook Lane	0.16	60	R			From: 89-1358 Potomac Overlook Lane					NA			NA		11/01/2012
							To: Cul-de-Sac										
1359	Waterbury Ct	0.19	40	R			From: 89-1358 Potomac Overlook Lane					NA			NA		11/01/2012
							To: Cul-de-Sac										
1360	Kelvin Dr	0.11	40	R			From: 89-617 Rockdale Rd					NA			NA		08/08/2012
							To: Cul-de-Sac										
1361	Deep Run Rd	0.28	110	R			From: Cul-de-Sac					NA			NA		07/12/2012
							To: 89-615 Skyline Dr										
1362	Meadowood Dr	0.09	100	R			From: Cul-de-Sac					NA			NA		07/16/2012
							To: 89-1363 Wildflower Ct										
1362	Meadowood Dr	0.14	210	R			From: 89-1363 Wildflower Ct					NA			NA		07/21/2015
							To: 89-610 Garrisonville Rd										
1363	Wildflower Ct	0.04	40	R			From: 89-1362 Meadowood Dr					NA			NA		07/16/2012
							To: Cul-de-Sac										
1364	Inman Overlook	0.05	90	R			From: Cul-de-Sac					NA			NA		07/12/2012
							To: 89-1215 Oakridge Dr										
1365	Galt Way	0.30	290	R			From: Cul-de-Sac					NA			NA		08/28/2012
							To: 89-630 Courthouse Rd										
1366	Gloucester Way	0.19	60	R			From: 89-1365 Galt Way					NA			NA		07/15/2015
							To: 89-1367 Geddy Way										
1367	Geddy Way	0.24	80	R			From: Cul-de-Sac					NA			NA		08/28/2012
							To: 89-1365 Galt Way										
1368	Willowmere Pond Rd	0.45	180	R			From: Dead End					NA			NA		08/06/2012
							To: 89-627 Mountain View Rd										
1369	Willowmere Ct	0.09	40	R			From: 89-1368 Willowmere Pond Rd					NA			NA		08/06/2012
							To: Cul-de-Sac										

Virginia Department of Transportation
Traffic Engineering Division
2020
Annual Average Daily Traffic Volume Estimates By Section of Route
Stafford Maintenance Area

Route	Length	AADT	QA	4Tire	Bus	-----Truck-----				QC	K Factor	QK	Dir Factor	AAWDT	QW	Year
						2Axle	3+Axle	1Trail	2Trail							
Stafford County																
(1370) Pointers Ridge	0.22	80	R								NA			NA		09/04/2012
(1371) Fitzhughs Tr	0.19	60	R								NA			NA		09/04/2012
(1372) Rosemont Ct	0.07	46	R								NA			NA		09/04/2012
(1373) Caroway Dr	0.34	420	R								NA			NA		05/30/2018
(1374) Brooksbank Ct	0.06	40	R								NA			NA		09/04/2012
(1375) Carter Lane	0.46	120	R								NA			NA		08/28/2012
(1376) Christina Ct	0.19	290	R								NA			NA		08/06/2012
(1377) Cacey Lane	0.42	110	R								NA			NA		08/06/2012
(1378) Erwin Overlook	0.08	60	R								NA			NA		07/12/2012
(1379) Hoover Lane	0.30	50	R								NA			NA		08/06/2012
(1380) Serene Ct	0.09	50	R								NA			NA		09/19/2006
(1381) Peaceful Court	0.11	90	R								NA			NA		09/19/2006
(1382) Pleasure Ct	0.17	80	R								NA			NA		08/06/2012
(1383) Aztec Dr	0.24	140	R								NA			NA		08/30/2012
(1384) Drummers Cove	0.09	30	R								NA			NA		11/01/2012
(1384) Drummers Cove	0.09	30	R								NA			NA		11/01/2012
(1385) Atkins Ct	0.07	60	R								NA			NA		10/16/2006
(1386) Sleepy Cove Ct	0.11	30	R								NA			NA		07/16/2012
(1387) Pointe Rd N	0.04	50	R								NA			NA		09/17/2012

Virginia Department of Transportation
Traffic Engineering Division
2020
Annual Average Daily Traffic Volume Estimates By Section of Route
Stafford Maintenance Area

Route	Length	AADT	QA	4Tire	Bus	-----Truck-----				QC	K Factor	QK	Dir Factor	AAWDT	QW	Year
						2Axle	3+Axle	1Trail	2Trail							
Stafford County																
(1387) Pointe Rd N	0.08	190	R			From: 89-1388 Pointe La S					NA			NA		06/25/2015
(1387) Pointe Rd N	0.14	960	R			From: 89-1389 Ridge Pointe Ln					NA			NA		06/06/2018
(1387) Pointe Rd N	0.15	280	R			From: 89-1350 S, Hamlin Dr					NA			NA		07/07/2015
						To: 89-1350 N, Hamlin Dr										
(1388) Pointe La S	0.31	270	R			From: 89-1389 Ridge Pointe Ln					NA			NA		07/21/2015
(1388) Pointe La S	0.22	70	R			From: 89-1387 Pointe Rd N					NA			NA		07/21/2015
(1388) Pointe La S	0.08	100	R			From: 89-1389 Ridge Pointe Ln					NA			NA		09/17/2012
						To: Cul-de-Sac										
(1389) Ridge Pointe Lane	0.07	240	R			From: Dead End					NA			NA		11/14/2018
(1389) Ridge Pointe Lane	0.07	2300	R			From: 89-607 Deacon Rd					NA			NA		06/06/2018
(1389) Ridge Pointe Lane	0.23	1400	R			From: 89-1388 Pointe Lane S					NA			NA		06/25/2015
(1389) Ridge Pointe Lane	0.25	300	R			From: 89-1387 Pointe Rd N					NA			NA		06/25/2015
(1389) Ridge Pointe Lane	0.06	60	R			From: 89-1388 Pointe Lane S					NA			NA		09/17/2012
						To: Cul-de-Sac										
(1390) Linwood Ct	0.06	60	R			From: 89-1081 Amherst Ave					NA			NA		09/10/2012
						To: Cul-de-Sac										
(1391) Mintleaf St	0.25	110	R			From: 89-1393 Emily Lane					NA			NA		09/05/2012
						To: 89-651 Kellogg Mill Rd										
(1392) Wateredge Lane	0.86	40	R			From: Dead End					NA			NA		07/21/2015
(1392) Wateredge Lane	0.35	100	R			From: 89-1386 Sleepy Cove Ct					NA			NA		07/16/2012
						To: Cul-de-Sac										
(1393) Emily Lane	0.10	30	R			From: Cul-de-Sac					NA			NA		07/16/2012
(1393) Emily Lane	0.08	20	R			From: 89-1391 Mintleaf St					NA			NA		07/16/2012
						To: Cul-de-Sac										
(1394) Abel Dr	0.15	170	R			From: 89-1392 Wateredge Lane					NA			NA		08/27/2018
						To: 89-651 Kellogg Mill Rd										
(1395) Greenridge Dr	0.98	2600	R			From: 89-721 Old Concord Rd					NA			NA		07/19/2018
						To: 89-631 Coal Landing Rd										
(1396) Knightsbridge Way	0.24	570	R			From: 89-1395 Greenridge Dr					NA			NA		07/18/2018
						To: Cul-de-Sac										
(1397) Endicott Lane	0.38	190	R			From: Dead End					NA			NA		08/22/2012
						To: 89-1396 Knightsbridge Way										

Virginia Department of Transportation
Traffic Engineering Division
2020
Annual Average Daily Traffic Volume Estimates By Section of Route
Stafford Maintenance Area

Route	Length	AADT	QA	4Tire	Bus	-----Truck-----				QC	K Factor	QK	Dir Factor	AAWDT	QW	Year
						2Axle	3+Axle	1Trail	2Trail							
Stafford County																
(1398) Somerville St	0.12	160	R								NA			NA		08/04/2015
(1399) Edgecliff Lane	0.24	100	R								NA			NA		08/22/2012
(1401) Carol St	0.11	80	R								NA			NA		06/10/2015
(1401) Carol St	0.02	20	R								NA			NA		09/12/2012
(1402) Little St	0.10	190	R								NA			NA		06/17/2015
(1402) Little St	0.11	80	R								NA			NA		09/12/2012
(1403) Stuart St	0.08	70	R								NA			NA		06/10/2015
(1404) Berkshire Dr	0.25	340	R								NA			NA		08/09/2018
(1405) Scarborough Ct	0.13	190	R								NA			NA		07/25/2012
(1406) Shawnee Way		100	R								NA			NA		07/21/2015
(1406) Shawnee Way		200	R								NA			NA		09/05/2012
(1407) Jason Lane	0.74	1400	R								NA			NA		07/18/2018
(1408) Kennesaw Dr	0.33	240	R								NA			NA		08/04/2015
(1409) Fort Sumpter Lane	0.09	140	R								NA			NA		08/04/2015
(1410) River Bend Dr	0.26	120	R								NA			NA		09/06/2012
(1411) Old Landing Ct	0.14	90	R								NA			NA		07/19/2012
(1411) Old Landing Ct	0.10	60	R								NA			NA		07/19/2012
(1412) Tudor Ct	0.07	100	R								NA			NA		07/25/2012
(1413) Prosperity Lane	0.20	2200	R								NA			NA		08/08/2018
(1414) Warwick Way	0.13	180	R								NA			NA		07/25/2012

Virginia Department of Transportation
Traffic Engineering Division
2020
Annual Average Daily Traffic Volume Estimates By Section of Route
Stafford Maintenance Area

Route	Length	AADT	QA	4Tire	Bus	-----Truck-----				QC	K Factor	QK	Dir Factor	AAWDT	QW	Year
						2Axle	3+Axle	1Trail	2Trail							
Stafford County																
(1415) Whitsons Run Dr	0.79	1100	R								NA			NA		07/31/2018
(1416) Vine Pl	0.52	570	R								NA			NA		07/31/2018
(1417) Tanglewood Lane	0.33	130	R								NA			NA		07/24/2012
(1418) Haven Ct	0.08	60	R								NA			NA		07/17/2006
(1419) Fallsway Lane	0.21	90	R								NA			NA		07/17/2006
(1420) Coldspring Dr	0.20	130	R								NA			NA		07/17/2006
(1421) Fairfield Ct	0.10	90	R								NA			NA		07/17/2006
(1422) Ryan Way	0.13	120	R								NA			NA		07/17/2006
(1423) Willingham Circle	0.07	100	R								NA			NA		07/17/2006
(1424) Monarch Ct	0.09	120	R								NA			NA		07/25/2012
(1425) Drake St	0.20	460	R								NA			NA		07/18/2018
(1426) Greenhaven Ct	0.09	90	R								NA			NA		08/01/2006
(1427) Barrington Ct	0.08	70	R								NA			NA		08/01/2006
(1428) Woodflower Ct	0.07	100	R								NA			NA		08/01/2006
(1429) Tanterra Dr	0.67	150	R								NA			NA		09/10/2018
(1430) Timothy Lane	0.28	70	R								NA			NA		07/12/2012
(1431) Tenbrook Ct	0.06	70	R								NA			NA		07/26/2012
(1432) Barrington Woods Blvd	0.60	90	R								NA			NA		08/28/2012
(1433) Riverton Dr	0.23	560	R								NA			NA		11/05/2018

Virginia Department of Transportation
Traffic Engineering Division
2020
Annual Average Daily Traffic Volume Estimates By Section of Route
Stafford Maintenance Area

Route	Length	AADT	QA	4Tire	Bus	-----Truck-----				QC	K Factor	QK	Dir Factor	AAWDT	QW	Year
						2Axle	3+Axle	1Trail	2Trail							
Stafford County																
(1433) Riverton Dr	0.09	310	R			From 89-1436 Taber Ct					NA			NA		07/21/2015
(1433) Riverton Dr	0.04	680	R			To 89-1434 Thornberry Lane					NA			NA		09/11/2018
						From 89-720 Fritters Lane										
(1434) Thornberry Lane	0.23	230	R			To Dead End					NA			NA		09/11/2018
(1434) Thornberry Lane	0.07	370	R			From 89-1435 Renwick Ct					NA			NA		07/21/2015
						To 89-1433 Riverton Dr										
(1435) Renwick Ct	0.05	90	R			From Cul-de-Sac					NA			NA		07/26/2006
						To 89-1434 Thornberry Lane										
(1436) Taber Ct	0.10	120	R			From Cul-de-Sac					NA			NA		07/26/2006
						To 89-1433 Riverton Dr										
(1437) Jessica Rae Lane	0.24	240	R			From 89-1331 Karen Terr					NA			NA		06/25/2015
						To Jenny Lynn Rd										
(1438) Myers Rd	0.13	1200	R			From SR 218 White Oak Rd					NA			NA		10/01/2018
(1438) Myers Rd	0.24	720	R			To 89-1331 Karen Terr					NA			NA		06/25/2015
						To Jenny Lynn Rd										
(1439)	0.19	290	R			From 89-2134 Lansberry Park Dr					NA			NA		08/29/2012
(1439) Jenny Lynn Rd	0.10	230	R			To 89-1437 Jessica Rae Lane					NA			NA		08/29/2012
						To 89-1438 Jenny Lynn Rd										
(1441) Thayer Ct	0.05	50	R			From 89-1429 Tanterra Dr					NA			NA		07/26/2012
						To Cul-de-Sac										
(1442) Wallace Farms Lane	0.46	160	R			From 89-652 Truslow Rd					NA			NA		09/19/2012
						To Cul-de-Sac										
(1443) Pritchard Ct	0.05	40	R			From 89-1408 Kennesaw Dr					NA			NA		08/23/2012
						To Cul-de-Sac										
(1444) Meade Ct	0.20	210	R			From 89-1407; 89-1446 EAST					NA			NA		08/23/2012
						To Cul-de-Sac										
(1445) Riverside Pkwy	0.80	1400	R			From Dead End					NA			NA		07/16/2018
						To 89-670 Sanford Dr										
(1446) Antietam Loop	0.27	250	R			From 89-1407; 89-1444 EAST					NA			NA		08/04/2015
						To 89-1407; 89-1447 WEST										
(1447) Confederate Way	0.38	1100	R			From 89-1407 Jason Lane					NA			NA		08/23/2012
						To 89-631 Coal Landing Rd										
(1448) Knoxville Ct	0.04	60	R			From 89-1447 Confederate Way					NA			NA		08/01/2006
						To Cul-de-Sac										
(1449) Lindsey Lane	0.35	90	R			From 89-671 Van Horn Lane					NA			NA		07/17/2012
						To Cul-de-Sac										

Virginia Department of Transportation
Traffic Engineering Division
2020
Annual Average Daily Traffic Volume Estimates By Section of Route
Stafford Maintenance Area

Route	Length	AADT	QA	4Tire	Bus	-----Truck-----				QC	K Factor	QK	Dir Factor	AAWDT	QW	Year
						2Axle	3+Axle	1Trail	2Trail							
Stafford County																
(1450) English Hills Dr	0.26	110	R			From: 89-654 Rocky Run Rd					NA			NA		09/12/2012
						To: Cul-de-Sac										
(1451) Dorothy Lane	0.12	130	R			From: Dead End					NA			NA		07/24/2006
(1451) Dorothy Lane	0.05	200	R			From: 89-1453 Harry Ct					NA			NA		07/21/2015
(1451) Dorothy Lane	0.05	330	R			From: 89-1452 Jane Ct					NA			NA		07/21/2015
(1451) Dorothy Lane	0.26	550	R			From: 89-1470 Atna Dr					NA			NA		08/09/2018
						To: 89-610 Garrisonville Rd										
(1452) Jane Ct	0.08	110	R			From: Cul-de-Sac					NA			NA		07/24/2006
						To: 89-1451 Dorothy Lane										
(1453) Harry Ct	0.09	110	R			From: Cul-de-Sac					NA			NA		07/25/2012
						To: 89-1451 Dorothy Lane										
(1454) Emerson Ct	0.09	120	R			From: 89-1470 Atna Dr					NA			NA		07/24/2006
						To: Cul-de-Sac										
(1455) Highpointe Blvd	0.61	2000	R			From: Dead End					NA			NA		08/08/2018
(1455) N Vine Pl	0.09	1300	R			From: 89-684 Mine Rd					NA			NA		08/08/2018
(1455) N Vine Pl	0.15	1400	R			From: 89-1456 Royal Ct					NA			NA		08/08/2018
						To: Dead End										
(1456) Royal Ct	0.12	330	R			From: 89-1455 N Vine Pl					NA			NA		08/08/2018
						To: Dead End										
(1457) Justin Ct	0.09	90	R			From: 89-1470 Atna Dr					NA			NA		07/25/2012
						To: Cul-de-Sac										
(1458) Jason Ct	0.11	150	R			From: Cul-de-Sac					NA			NA		07/25/2012
						To: 89-1470 Atna Dr										
(1459) Lawhorn Rd	0.17	220	R			From: 89-1465 Lakewood Ct					NA			NA		07/24/2006
(1459) Lawhorn Rd	0.26	260	R			From: 89-1466					NA			NA		07/24/2006
						To: 89-1461 Matto Cove										
(1460) Settlers Way	0.11	2100	R			From: 89-684 Mine Rd					NA			NA		08/08/2018
(1460) Settlers Way	0.03	1900	R			From: 89-1461 Matto Cove					NA			NA		08/08/2018
(1460) Settlers Way	0.09	1800	R			From: 89-1463 Newland Cove					NA			NA		08/06/2018
(1460) Settlers Way	0.21	1100	R			From: 89-1464 Burns Rd					NA			NA		08/06/2018
(1460) Settlers Way	0.15	230	R			From: 89-1466 Old Mineral Rd					NA			NA		08/22/2012
						To: 89-1465 Lakewood Ct										

Virginia Department of Transportation
Traffic Engineering Division
2020
Annual Average Daily Traffic Volume Estimates By Section of Route
Stafford Maintenance Area

Route	Length	AADT	QA	4Tire	Bus	-----Truck-----				QC	K Factor	QK	Dir Factor	AAWDT	QW	Year
						2Axle	3+Axle	1Trail	2Trail							
Stafford County																
(1461) Matto Cove	0.05	440	R								NA			NA		08/05/2015
(1461) Matto Cove	0.06	400	R								NA			NA		08/05/2015
(1461) Matto Cove	0.05	60	R								NA			NA		07/25/2012
(1462) Jamall Cove	0.06	50	R								NA			NA		07/25/2012
(1463) Newland Cove	0.04	45	R								NA			NA		07/25/2012
(1464) Burns Rd	0.04	70	R								NA			NA		07/20/2006
(1464) Burns Rd	0.13	180	R								NA			NA		08/05/2015
(1464) Burns Rd	0.08	210	R								NA			NA		08/05/2015
(1464) Burns Rd	0.06	360	R								NA			NA		08/05/2015
(1465) Lakewood Ct	0.21	290	R								NA			NA		08/05/2015
(1465) Lakewood Ct	0.17	270	R								NA			NA		08/05/2015
(1465) Lakewood Ct	0.06	750	R								NA			NA		08/09/2018
(1465) Lakewood Ct	0.06	990	R								NA			NA		08/09/2018
(1465) Lakewood Ct	0.08	140	R								NA			NA		07/20/2006
(1466) Old Mineral Rd	0.12	1000	R								NA			NA		08/05/2015
(1466) Old Mineral Rd	0.05	800	R								NA			NA		08/05/2015
(1466) Old Mineral Rd	0.11	290	R								NA			NA		08/05/2015
(1467) Puritan Pl	0.12	160	R								NA			NA		07/24/2006
(1467) Puritan Pl	0.05	60	R								NA			NA		07/25/2012
(1468) Rocky Way Dr	0.23	1000	R								NA			NA		08/09/2018
(1468) Rocky Way Dr	0.09	1000	R								NA			NA		08/13/2018
(1468) Rocky Way Dr	0.19	1200	R								NA			NA		08/13/2018

Virginia Department of Transportation
Traffic Engineering Division
2020
Annual Average Daily Traffic Volume Estimates By Section of Route
Stafford Maintenance Area

Route	Length	AADT	QA	4Tire	Bus	-----Truck-----				QC	K Factor	QK	Dir Factor	AAWDT	QW	Year
						2Axle	3+Axle	1Trail	2Trail							
Stafford County																
(1469) Lee Ct	0.08	120	R								NA			NA		07/24/2006
(1470) Grants Ct	0.06	80	R								NA			NA		07/25/2012
(1470) Atna Dr	0.10	520	R								NA			NA		07/21/2015
(1470) Atna Dr	0.10	650	R								NA			NA		08/05/2015
(1471) Cathedral Lane	0.07	1800	R								NA			NA		08/05/2015
(1471) Cathedral Lane	0.06	1500	R								NA			NA		08/12/2015
(1471) Cathedral Lane	0.16	1600	R								NA			NA		08/07/2018
(1472) Arbor Lane	0.05	100	R								NA			NA		07/20/2006
(1472) Arbor Lane	0.10	190	R								NA			NA		07/20/2006
(1472) Arbor Lane	0.07	200	R								NA			NA		08/06/2018
(1473) Olde English Way	0.09	150	R								NA			NA		07/20/2006
(1474) Bankston Ct	0.08	130	R								NA			NA		07/20/2006
(1475) New Bedford Court	0.08	200	R								NA			NA		08/08/2018
(1475) New Bedford Lane	0.05	230	R								NA			NA		07/17/2006
(1475) New Bedford Lane	0.07	170	R								NA			NA		07/17/2006
(1476) Dak Brook Ct	0.07	100	R								NA			NA		07/17/2006
(1477) Danbury Ct	0.04	100	R								NA			NA		07/17/2006
(1478) Exeter Lane	0.06	90	R								NA			NA		07/17/2006
(1478) Exeter Lane	0.04	360	R								NA			NA		07/17/2006
(1478) Exeter Lane	0.04	60	R								NA			NA		07/25/2012
(1479) Brixham Ct	0.12	150	R								NA			NA		07/17/2006
(1479) Brixham Ct	0.05	100	R								NA			NA		07/17/2006

Virginia Department of Transportation
Traffic Engineering Division
2020
Annual Average Daily Traffic Volume Estimates By Section of Route
Stafford Maintenance Area

Route	Length	AADT	QA	4Tire	Bus	-----Truck-----				QC	K Factor	QK	Dir Factor	AAWDT	QW	Year
						2Axle	3+Axle	1Trail	2Trail							
Stafford County																
(1480) Hulvey Dr	0.44	110	R								NA			NA		07/20/2006
(1481) Westbrook Lane	0.18	290	R								NA			NA		07/17/2006
(1481) Westbrook Lane	0.04	60	R								NA			NA		07/17/2006
(1482) Northhampton Blvd	0.19	6600	R								NA			NA		08/29/2012
(1482) Northhampton Blvd	0.31	6600	R								NA			NA		08/23/2012
(1482) Northhampton Blvd	0.35	6200	R								NA			NA		08/23/2012
(1482) Northhampton Blvd	0.29	3100	R								NA			NA		07/17/2006
(1482) Northhampton Blvd	0.17	590	R								NA			NA		08/07/2018
(1482) Northhampton Blvd	0.14	310	R								NA			NA		08/07/2018
(1483) Greenspring Dr	0.05	710	R								NA			NA		08/07/2018
(1483) Greenspring Dr	0.09	460	R								NA			NA		08/07/2018
(1483) Greenspring Dr	0.02	8	R								NA			NA		07/25/2012
(1484) East Brook Ct	0.07	130	R								NA			NA		07/17/2006
(1484) Bridgeport Cir	0.08	260	R								NA			NA		11/05/2018
(1484) Bridgeport Cir		230	R								NA			NA		07/17/2006
(1485) Brantford Dr	0.07	130	R								NA			NA		07/17/2006
(1485) Brantford Dr	0.05	220	R								NA			NA		07/17/2006
(1485) Brantford Dr	0.05	110	R								NA			NA		07/17/2006
(1486) Austin Ridge Dr		3500	F	99%	0%	1%	0%	0%	0%	C	0.101	F	0.512	3700	F	2020
(1487) Dunkirk Lane	0.07	120	R								NA			NA		07/17/2006
(1488) Hampshire Ct	0.06	160	R								NA			NA		07/17/2006
(1489) Brittany Lane	0.56	1300	R								NA			NA		07/17/2006

Virginia Department of Transportation
Traffic Engineering Division
2020
Annual Average Daily Traffic Volume Estimates By Section of Route
Stafford Maintenance Area

Route	Length	AADT	QA	4Tire	Bus	-----Truck-----				QC	K Factor	QK	Dir Factor	AAWDT	QW	Year
						2Axle	3+Axle	1Trail	2Trail							
Stafford County																
(1489) Brittany Lane	0.17	560	R			From 89-1487 Dunkirk Lane					NA			NA		10/31/2018
(1489) Sydney Lane	0.15	140	R			From 89-1482 Northhampton Blvd					NA			NA		07/17/2006
						To Cul-de-Sac										
(1490) Stafford Lakes Pkwy	0.57	3700	R			From Cul-de-Sac					NA			NA		08/29/2012
						To US 17 Warrenton Rd										
(1491) Cardinal Forest Dr	0.40	1400	R			From US 17 Warrenton Rd					NA			NA		07/10/2018
						To 89-1492 MID										
(1491) Cardinal Forest Dr	0.09	1200	R			From 89-1492 MID					NA			NA		07/10/2018
						To 89-1495 Oliver Ct										
(1491) Cardinal Forest Dr	0.08	1100	R			From 89-1495 Oliver Ct					NA			NA		07/10/2018
						To 89-1492 N, Baldwin Dr										
(1491) Cardinal Forest Dr	0.11	850	R			From 89-1492 N, Baldwin Dr					NA			NA		07/10/2018
						To 89-1515 Norfolk St										
(1492) Gable Ct	0.05	60	R			From Cul-de-Sac					NA			NA		09/12/2012
						To 89-1491 S, Cardinal Forest Dr										
(1492) Bellamy Lane	0.22	170	R			From 89-1491 S, Cardinal Forest Dr					NA			NA		09/28/2015
						To 89-1491 Mid, Cardinal Forest Dr										
(1492) Baldwin Dr	0.27	80	R			From 89-1491 Mid, Cardinal Forest Dr					NA			NA		07/15/2015
						To 89-1491 N, Cardinal Forest Dr										
(1492) Baldwin Dr	0.29	340	R			From 89-1491 N, Cardinal Forest Dr					NA			NA		07/11/2018
						To 89-1511 Lynchester Dr										
(1493) Averil Ct	0.12	150	R			From Cul-de-Sac					NA			NA		09/07/2006
						To 89-1491 Cardinal Forest Dr										
(1494) Amber Ct	0.04	60	R			From Cul-de-Sac					NA			NA		09/12/2012
						To 89-1491 Cardinal Forest Dr										
(1495) Oliver Ct	0.06	80	R			From Cul-de-Sac					NA			NA		09/07/2006
						To 89-1491 Cardinal Forest Dr										
(1496) Holly Berry Rd	1.12	280	R			From 89-655 Holly Corner Rd					NA			NA		08/29/2012
						To Cul-de-Sac										
(1497) Horsepen Run	0.11	100	R			From 89-1496 Holly Berry Rd					NA			NA		08/29/2012
						To 89-1498 Holly Berry Rd										
(1498) Holly Berry Rd	0.04	20	R			From Cul-de-Sac					NA			NA		07/19/2012
						To 89-1497 Horsepen Run										
(1498) Holly Berry Rd	0.22	50	R			From 89-1497 Horsepen Run					NA			NA		07/19/2012
						To Cul-de-Sac										
(1499) Colonel Colin Ct	0.07	110	R			From 89-1482 Northhampton Blvd					NA			NA		07/17/2006
						To Cul-de-Sac										
(1500) Winslow Rd	0.09	30	R			From Cul-de-Sac					NA			NA		07/16/2012
						To 89-1502 Summey St										
(1500) Winslow Rd	0.33	70	R			From 89-1502 Summey St					NA			NA		08/29/2012
						To 89-649 Richland Rd										

Virginia Department of Transportation
Traffic Engineering Division
2020
Annual Average Daily Traffic Volume Estimates By Section of Route
Stafford Maintenance Area

Route	Length	AADT	QA	4Tire	Bus	-----Truck-----				QC	K Factor	QK	Dir Factor	AAWDT	QW	Year
						2Axle	3+Axle	1Trail	2Trail							
Stafford County																
(1501) Colyer Rd	0.10	40	R								NA			NA		07/16/2012
(1501) Colyer Rd	0.21	120	R								NA			NA		08/29/2012
(1502) Summey St	0.13	60	R								NA			NA		08/29/2012
(1503) Countryside Dr	0.36	230	R								NA			NA		08/29/2012
(1503) Countryside Dr	0.14	100	R								NA			NA		07/12/2012
(1504) Cannon Knolls Dr	0.29	100	R								NA			NA		08/29/2012
(1504) Cannon Knolls Dr	0.41	90	R								NA			NA		08/29/2012
(1505) Artillery Dr	0.18	60	R								NA			NA		07/12/2012
(1506) Merchant Dr	0.56	260	R								NA			NA		08/27/2018
(1506) Merchant Dr	0.10	90	R								NA			NA		07/16/2012
(1507) Rainwater Lane	0.34	100	R								NA			NA		07/16/2012
(1508) Debbie Dr	0.33	90	R								NA			NA		07/16/2012
(1509) Branch Creek Way	0.35	50	R								NA			NA		07/12/2012
(1510) Widewater Tr	0.12	49	R								NA			NA		07/31/2012
(1511) Lynchester Dr	0.50	190	R								NA			NA		07/15/2015
(1512) Pennsbury Ct	0.17	100	R								NA			NA		09/07/2006
(1513) Evansshire Dr	0.19	230	R								NA			NA		09/12/2012
(1513) Evansshire Dr	0.05	60	R								NA			NA		09/12/2012
(1514) Bedford Ct	0.10	90	R								NA			NA		09/07/2006
(1515) Norfolk St	0.48	930	R								NA			NA		07/11/2018

Virginia Department of Transportation
Traffic Engineering Division
2020
Annual Average Daily Traffic Volume Estimates By Section of Route
Stafford Maintenance Area

Route	Length	AADT	QA	4Tire	Bus	-----Truck-----				QC	K Factor	QK	Dir Factor	AAWDT	QW	Year
						2Axle	3+Axle	1Trail	2Trail							
Stafford County																
(1516) Saint Williams Way	0.54	220	R								NA			NA		07/21/2015
(1517) Saint Phillips Rd	0.06	730	R								NA			NA		07/21/2015
(1518) Saint Roberts Dr	0.28	510	R								NA			NA		12/11/2008
(1518) Saint Roberts Dr	0.07	1000	R								NA			NA		08/14/2018
(1518) Saint Roberts Dr	0.19	1100	R								NA			NA		08/14/2018
(1518) Saint Roberts Dr	0.06	1100	R								NA			NA		08/20/2018
(1518) Saint Roberts Dr	0.47	1500	R								NA			NA		08/19/2015
(1519) Saint Sisas Pl	0.08	90	R								NA			NA		08/03/2006
(1520) Buck Rd	0.57	480	R								NA			NA		07/21/2015
(1521) Day Dr	0.07	190	R								NA			NA		07/21/2015
(1522) St Albans Blvd	0.48	440	R								NA			NA		07/21/2015
(1523) Bryant Blvd	0.61	240	R								NA			NA		07/21/2015
(1524) Sevier St	0.15	110	R								NA			NA		07/21/2015
(1525) McLaughlin St	0.15	60	R								NA			NA		07/21/2015
(1526) Bertram Blvd	0.90	160	R								NA			NA		07/21/2015
(1527) Martin St	0.26	110	R								NA			NA		08/01/2012
(1528) True Rd	0.37	100	R								NA			NA		08/01/2012
(1529) Washington and Lee Blvd	0.58	410	R								NA			NA		07/21/2015
(1530) Deene Ct	0.15	110	R								NA			NA		08/07/2006
(1531) Biscoe Ct	0.08	90	R								NA			NA		08/07/2006

Virginia Department of Transportation
Traffic Engineering Division
2020
Annual Average Daily Traffic Volume Estimates By Section of Route
Stafford Maintenance Area

Route	Length	AADT	QA	4Tire	Bus	-----Truck-----				QC	K Factor	QK	Dir Factor	AAWDT	QW	Year
						2Axle	3+Axle	1Trail	2Trail							
Stafford County																
(1532) Tyll Ct	0.10	90	R								NA			NA		08/07/2006
(1533) Josh Pl	0.06	49	R								NA			NA		07/31/2012
(1534) Mantle Ct	0.15	120	R								NA			NA		07/31/2012
(1535) Alvin Ct	0.07	80	R								NA			NA		08/07/2006
(1535) Wells Rd	0.17	120	R								NA			NA		07/21/2015
(1535) Wells Rd	0.09	100	R								NA			NA		08/07/2006
(1536) Pickos Pl	0.16	140	R								NA			NA		07/21/2015
(1536) Pickos Pl	0.09	90	R								NA			NA		07/31/2012
(1537) McCormick Ct	0.07	60	R								NA			NA		07/31/2012
(1538) Alf Lane	0.07	230	R								NA			NA		07/21/2015
(1538) Alf Lane	0.08	70	R								NA			NA		07/31/2012
(1539) Cascade Lane	0.65	280	R								NA			NA		08/29/2012
(1540) Walnut Grove Dr	0.29	120	R								NA			NA		09/12/2012
(1541) Grove Lane	0.26	80	R								NA			NA		09/12/2012
(1542) Natchez Lane		110	R								NA			NA		08/29/2012
(1543) Goldcup Dr	0.36	140	R								NA			NA		07/15/2015
(1543) Goldcup Dr		200	R								NA			NA		09/12/2012
(1544) Trotter Lane	0.17	70	R								NA			NA		07/15/2015
(1545) Spring Lake Dr	0.82	1100	R								NA			NA		10/31/2018
(1545) Spring Lake Dr	0.10	360	R								NA			NA		07/21/2015

Virginia Department of Transportation
Traffic Engineering Division
2020
Annual Average Daily Traffic Volume Estimates By Section of Route
Stafford Maintenance Area

Route	Length	AADT	QA	4Tire	Bus	-----Truck-----				QC	K Factor	QK	Dir Factor	AAWDT	QW	Year
						2Axle	3+Axle	1Trail	2Trail							
Stafford County																
(1545) Spring Lake Dr	0.26	140	R								NA			NA		08/05/2015
(1545) Spring Lake Dr		180	R								NA			NA		07/21/2015
(1546) Collins Ct	0.07	120	R								NA			NA		08/14/2006
(1547) Cookson Dr	0.16	110	R								NA			NA		07/21/2015
(1547) Cookson Dr	0.04	260	R								NA			NA		07/21/2015
(1547) Cookson Dr	0.17	250	R								NA			NA		09/28/2015
(1547) Cookson Dr	0.07	320	R								NA			NA		09/28/2015
(1548) Johnson Ct	0.10	130	R								NA			NA		08/14/2006
(1549) Markham Way	0.15	80	R								NA			NA		08/19/2015
(1550) B-Vue Ave	0.12	130	R								NA			NA		08/22/2012
(1551) Joyce St	0.31	990	R								NA			NA		08/14/2018
(1552) Kelly Way	0.47	310	R								NA			NA		08/13/2018
(1553) Princess St	0.19	100	R								NA			NA		08/05/2015
(1554) Owen St	0.23	150	R								NA			NA		07/22/2015
(1555) Garfield St	0.29	150	R								NA			NA		07/22/2015
(1556) Jody Ct	0.09	80	R								NA			NA		07/26/2006
(1557) Spartan Lane	0.29	110	R								NA			NA		08/08/2012
(1558) Innsbruck Court	0.17	60	R								NA			NA		10/24/2012
(1559) Wesberry Ct	0.22	60	R								NA			NA		10/24/2012
(1560) Appling Rd	0.06	50	R								NA			NA		08/02/2012

Virginia Department of Transportation
Traffic Engineering Division
2020
Annual Average Daily Traffic Volume Estimates By Section of Route
Stafford Maintenance Area

Route	Length	AADT	QA	4Tire	Bus	-----Truck-----				QC	K Factor	QK	Dir Factor	AAWDT	QW	Year
						2Axle	3+Axle	1Trail	2Trail							
Stafford County																
(1560) Appling Rd	0.06	360	R								NA			NA		07/22/2015
(1560) Appling Rd	0.13	340	R								NA			NA		08/21/2018
(1561) Wexwood Ct	0.14	220	R								NA			NA		07/26/2006
(1562) Wendover Ct	0.06	150	R								NA			NA		07/22/2015
(1562) Wendover Ct	0.14	110	R								NA			NA		07/26/2006
(1563) Ashbrook Rd	0.06	170	R								NA			NA		09/28/2015
(1563) Ashbrook Rd	0.05	300	R								NA			NA		10/31/2018
(1564) Wren Way	0.14	150	R								NA			NA		07/26/2006
(1565) Ruffian Dr	0.06	1000	R								NA			NA		08/22/2018
(1565) Ruffian Dr	0.43	930	R								NA			NA		08/22/2018
(1565) Ruffian Dr	0.49	830	R								NA			NA		08/27/2018
(1565) Ruffian Dr	0.28	470	R								NA			NA		09/26/2018
(1566) Winning Colors Rd	0.43	220	R								NA			NA		08/13/2012
(1566) Winning Colors Rd	0.86	170	R								NA			NA		08/20/2012
(1567) Rome Dome Ct	0.39	90	R								NA			NA		08/13/2012
(1568) Keswick Rd	0.35	160	R								NA			NA		08/20/2012
(1569) Catbird Ct	0.15	40	R								NA			NA		08/13/2012
(1570) Clark Lane	0.11	1300	R								NA			NA		07/25/2018
(1570) Clark Lane	0.57	840	R								NA			NA		07/31/2018
(1571) Barclay Lane	0.58	430	R								NA			NA		09/28/2015
(1571) Barclay Lane	0.06	60	R								NA			NA		09/11/2006

Virginia Department of Transportation
Traffic Engineering Division
2020
Annual Average Daily Traffic Volume Estimates By Section of Route
Stafford Maintenance Area

Route	Length	AADT	QA	4Tire	Bus	-----Truck-----				QC	K Factor	QK	Dir Factor	AAWDT	QW	Year
						2Axle	3+Axle	1Trail	2Trail							
Stafford County																
(1572) London Way	0.10	49	R			From: Dead End					NA			NA		07/31/2012
(1572) London Way	0.04	80	R			To: 89-1571 Barclay Lane					NA			NA		09/11/2006
						From: Cul-de-Sac										
(1573) Katrine Ct	0.14	90	R			To: 89-1595; 89-1599					NA			NA		07/31/2012
						From: Cul-de-Sac										
(1574) Crescent Blvd	0.17	680	R			To: 89-1407 Jason Lane					NA			NA		11/01/2018
						From: 89-1565 Ruffian Dr										
(1575) Riva Ridge Lane	0.36	120	R			To: Cul-de-Sac					NA			NA		10/24/2012
						From: Cul-de-Sac										
(1576) Meridian Lane	0.74	180	R			To: 89-1565 Ruffian Dr					NA			NA		08/20/2012
						From: Cul-de-Sac										
(1577) Calvalcade Lane	0.25	100	R			To: 89-1576 Meridian Lane					NA			NA		10/24/2012
						From: Dead End										
(1578) Watermill Ct	0.21	160	R			To: 89-1588 Sarrington Ct					NA			NA		08/20/2018
						From: 89-1578										
(1579)	0.13	170	R			To: Cul-de-Sac					NA			NA		07/23/2012
						From: Dead End										
(1580) Olde Forge Dr	0.46	1300	R			To: Bus US 17 Warrenton Rd					NA			NA		07/02/2018
						From: SR 218 White Oak Rd										
(1581) Lockwood Dr	0.17	260	R			To: 89-1585 Pribble Lane					NA			NA		05/31/2018
						From: Cul-de-Sac										
(1582) Hazel Ct	0.05	80	R			To: 89-1581 Lockwood Dr					NA			NA		09/17/2012
						From: Cul-de-Sac										
(1583) Jill Ct	0.09	90	R			To: 89-1581; 89-1584					NA			NA		09/17/2012
						From: 89-1581; 89-1583										
(1584) Jill Ct	0.05	50	R			To: Cul-de-Sac					NA			NA		09/17/2012
						From: 89-669 Little Whim Rd										
(1585) Pribble Lane	0.27	280	R			To: Cul-de-Sac					NA			NA		09/17/2012
						From: 89-652 Truslow Rd										
(1586) Peacock Station Rd	0.17	200	R			To: 89-1587 Plume Ct					NA			NA		07/15/2015
						From: Cul-de-Sac										
(1586) Peacock Station Rd	0.26	90	R			To: Cul-de-Sac					NA			NA		09/19/2012
						From: 89-1586 Peacock Station Rd										
(1587) Plume Ct	0.41	140	R			To: Cul-de-Sac					NA			NA		09/19/2012
						From: 89-1264 Parkway Blvd										
(1588) Sarrington Ct	0.17	280	R			To: Cul-de-Sac					NA			NA		08/20/2018

Virginia Department of Transportation
Traffic Engineering Division
2020
Annual Average Daily Traffic Volume Estimates By Section of Route
Stafford Maintenance Area

Route	Length	AADT	QA	4Tire	Bus	-----Truck-----				QC	K Factor	QK	Dir Factor	AAWDT	QW	Year
						2Axle	3+Axle	1Trail	2Trail							
Stafford County																
1589 Westchester Ct	0.11	180	R								NA			NA		07/23/2012
1590 Carnaby St	0.38	1800	R								NA			NA		10/02/2018
1591 Essex St	0.04	130	R								NA			NA		08/23/2012
1592 Montgomery Dr	0.11	90	R								NA			NA		07/31/2012
1592 Montgomery Dr	0.32	1400	R								NA			NA		09/28/2015
1593 Twain Ct	0.08	45	R								NA			NA		07/31/2012
1594 Poe Pl	0.11	120	R								NA			NA		07/31/2012
1595 Walt Whitman Blvd	0.59	1300	R								NA			NA		08/22/2018
1596 Melville Ct	0.12	130	R								NA			NA		07/31/2012
1597 Longfellow Ct	0.11	80	R								NA			NA		07/31/2012
1598 Irving Ct	0.14	80	R								NA			NA		07/31/2012
1599 Bradstreet Ct	0.09	40	R								NA			NA		07/31/2012
1600 Adler Lane	0.12	200	R								NA			NA		09/10/2012
1602 Joseph Ct	0.16	250	R								NA			NA		07/26/2012
1603 Grace Ct	0.12	140	R								NA			NA		07/26/2012
1604 Whitestone Dr	0.32	1300	R								NA			NA		09/11/2018
1605 Francis Ct	0.30	620	R								NA			NA		08/06/2018
1606 Morrissey Stone Ct	0.18	210	R								NA			NA		09/04/2012
1607 Brush Everbard Ct	0.15	210	R								NA			NA		08/12/2015

Virginia Department of Transportation
Traffic Engineering Division
2020
Annual Average Daily Traffic Volume Estimates By Section of Route
Stafford Maintenance Area

Route	Length	AADT	QA	4Tire	Bus	-----Truck-----				QC	K Factor	QK	Dir Factor	AAWDT	QW	Year
						2Axle	3+Axle	1Trail	2Trail							
Stafford County																
1607	Brush Everbard Ct	0.84	960	R							NA			NA		08/20/2015
1608	Newport Ct	0.08	110	R							NA			NA		09/04/2012
1609	Barlow House Ct	0.15	200	R							NA			NA		09/04/2012
1610	Ridgewood Dr	0.30	210	R							NA			NA		08/14/2012
1611	Glendale Dr	0.14	90	R							NA			NA		07/26/2012
1612	Nassau Ct	0.11	90	R							NA			NA		08/03/2006
1614	Rocky Stone Rd	0.15	140	R							NA			NA		07/26/2006
1615	Christopher Way	0.41	540	R							NA			NA		09/26/2018
1616	Legal Ct	0.15	150	R							NA			NA		07/20/2006
1617	Queens Mill Ct	0.14	540	R							NA			NA		09/26/2018
1618	Eustace Rd		3000	R							NA			NA		08/14/2012
1619	Rapids Way	0.20	180	R							NA			NA		09/17/2012
1620	Sierra Dr	0.19	350	R							NA			NA		09/28/2015
1620	Sierra Dr	0.18	300	R							NA			NA		09/17/2012
1621	Trails End Rd	0.09	70	R							NA			NA		09/17/2012
1621	Trails End Rd	0.07	260	R							NA			NA		09/12/2012
1622	Falling Water Ct	0.14	120	R							NA			NA		09/17/2012
1623	Barbara Ann Dr	0.27	210	R							NA			NA		08/20/2018
1624	Craig Ct	0.05	70	R							NA			NA		08/02/2012

Virginia Department of Transportation
Traffic Engineering Division
2020
Annual Average Daily Traffic Volume Estimates By Section of Route
Stafford Maintenance Area

Route	Length	AADT	QA	4Tire	Bus	-----Truck-----				QC	K Factor	QK	Dir Factor	AAWDT	QW	Year
						2Axle	3+Axle	1Trail	2Trail							
Stafford County																
(1625) Theresa Dr	0.25	270	R								NA			NA		08/20/2018
(1626) Tom Ct	0.04	40	R								NA			NA		08/02/2012
(1627) Frank Ct	0.04	46	R								NA			NA		08/02/2012
(1628) Keith Ct	0.04	60	R								NA			NA		08/02/2012
(1629) Cory Ct	0.05	60	R								NA			NA		08/02/2012
(1630) Lord Fairfax Dr	0.42	600	R								NA			NA		10/31/2018
(1631) John Jay Rd	0.19	110	R								NA			NA		06/17/2015
(1632) Wolcott Rd	0.19	50	R								NA			NA		06/17/2015
(1633) Pickering Rd	0.21	160	R								NA			NA		06/17/2015
(1634) Livingston Ct	0.06	80	R								NA			NA		10/02/2006
(1635) Dinwiddie Ct	0.06	70	R								NA			NA		10/02/2006
(1636) Braddock Dr	0.22	240	R								NA			NA		08/16/2012
(1637) Lawrence Lane	0.20	160	R								NA			NA		09/12/2012
(1638) Cornwallis Dr	0.04	50	R								NA			NA		09/12/2012
(1638) Cornwallis Dr	0.26	180	R								NA			NA		09/12/2012
(1639) Fresh Water Dr	0.30	270	R								NA			NA		09/17/2012
(1640) Sturbridge Lane	0.11	110	R								NA			NA		07/23/2012
(1641) Heatherbrook Lane	0.14	250	R								NA			NA		08/20/2018
(1642) Monna Lee Dr	0.18	70	R								NA			NA		07/26/2012

Virginia Department of Transportation
Traffic Engineering Division
2020
Annual Average Daily Traffic Volume Estimates By Section of Route
Stafford Maintenance Area

Route	Length	AADT	QA	4Tire	Bus	-----Truck-----				QC	K Factor	QK	Dir Factor	AAWDT	QW	Year
						2Axle	3+Axle	1Trail	2Trail							
Stafford County																
1643 Wedman Way	0.13	100	R								NA			NA		07/23/2012
1644 Murray Cir	0.04	20	R								NA			NA		07/23/2012
1645 Brentwood Lane	0.25	310	R								NA			NA		07/15/2015
1646 Yucca Dr	0.13	160	R								NA			NA		08/29/2012
1647 Myrtle Rd	0.25	220	R								NA			NA		08/29/2012
1648 Plumosa Dr	0.37	360	R								NA			NA		05/30/2018
1649 Acacia Ct	0.16	190	R								NA			NA		08/29/2012
1650 Melanie Hollow Lane	0.27	630	R								NA			NA		06/17/2015
1650 Melanie Hollow Lane	0.13	370	R								NA			NA		06/17/2015
1650 Melanie Hollow Lane	0.42	270	R								NA			NA		06/17/2015
1651 Redskin Dr	0.05	50	R								NA			NA		10/03/2006
1651 Redskin Dr	0.12	60	R								NA			NA		06/17/2015
1652 Sweetbriar Dr	0.06	160	R								NA			NA		06/17/2015
1652 Sweetbriar Dr	0.26	130	R								NA			NA		09/12/2012
1653 Mundy Lane	0.09	150	R								NA			NA		06/17/2015
1653 Mundy Lane	0.13	190	R								NA			NA		06/11/2018
1654 Harwood Ct	0.07	80	R								NA			NA		10/02/2006
1655 Brown Circle	0.43	80	R								NA			NA		09/12/2012
1655 Brown Circle	0.14	90	R								NA			NA		06/17/2015
1656 Donna Dale Dr	0.07	60	R								NA			NA		09/12/2012

Virginia Department of Transportation
Traffic Engineering Division
2020
Annual Average Daily Traffic Volume Estimates By Section of Route
Stafford Maintenance Area

Route	Length	AADT	QA	4Tire	Bus	-----Truck-----				QC	K Factor	QK	Dir Factor	AAWDT	QW	Year
						2Axle	3+Axle	1Trail	2Trail							
Stafford County																
1656 Donna Dale Dr	0.14	190	R			From 89-665 Clarion Dr					NA			NA		06/17/2015
1656 Donna Dale Dr	0.07	120	R			To 89-1652 Sweetbriar Dr					NA			NA		06/17/2015
						From 89-1657 Twin Lake Ct										
1657 Twin Lake Ct	0.08	90	R			To Cul-de-Sac					NA			NA		09/12/2012
1657 Twin Lake Ct	0.06	150	R			From 89-1656 Donna Dale Dr					NA			NA		06/17/2015
1657 Twin Lake Ct	0.11	100	R			To 89-1190 Briarwood Dr					NA			NA		06/17/2015
1657 Bagley Ct	0.05	80	R			From 89-1650 Melanie Hollow Lane					NA			NA		09/12/2012
						To Cul-de-Sac										
1659 Argyle Hills Dr	0.15	540	R			From 89-1650 S. Melanie Hollow Lane					NA			NA		06/17/2015
1659 Argyle Hills Dr	0.04	1000	R			To 89-1660 Rubins Walk					NA			NA		06/11/2018
						From 89-682 Colebrook Rd										
1660 Rubins Walk	0.17	190	R			To 89-1663 Greenland Ct; Howard Cir					NA			NA		06/17/2015
1660 Rubins Walk	0.22	430	R			From 89-1662 Trey Ct					NA			NA		06/17/2015
1660 Rubins Walk	0.16	580	R			To 89-1661 Tupper Lane					NA			NA		06/17/2015
						From 89-1659 Argyle Hills Dr										
1661 Tupper Lane	0.06	46	R			To 89-1650 Melanie Hollow Lane					NA			NA		07/07/2015
						From 89-1660 Rubins Walk										
1662 Trey Ct	0.08	50	R			To Cul-de-Sac					NA			NA		10/02/2006
						From 89-1660 Rubins Walk										
1663 Howard Circle	0.11	100	R			To Cul-de-Sac					NA			NA		09/12/2012
						From 89-1660 Rubins Walk										
1663 Greenland Ct	0.09	110	R			To Cul-de-Sac					NA			NA		09/12/2012
						From Cul-de-Sac										
1664 Sonny and Sam Ct	0.05	30	R			To 89-1656 Donna Dale Dr					NA			NA		09/12/2012
						From Cul-de-Sac										
1665 River Acres Lane	0.41	240	R			To 89-1666 Old Banks Dr					NA			NA		09/06/2018
1665 River Acres Lane	0.16	240	R			To 89-654 Rocky Run Rd					NA			NA		08/27/2018
						From Cul-de-Sac										
1666 Old Banks Dr	0.25	70	R			To 89-1665 River Acres Lane					NA			NA		09/12/2012
1666 Old Banks Dr	0.37	100	R			To Cul-de-Sac					NA			NA		09/12/2012
						From Cul-de-Sac										
1667 Little Oak Rd	0.42	830	R			To 89-2098 Glen Oak Rd					NA			NA		06/06/2018

Virginia Department of Transportation
Traffic Engineering Division
2020
Annual Average Daily Traffic Volume Estimates By Section of Route
Stafford Maintenance Area

Route	Length	AADT	QA	4Tire	Bus	-----Truck-----				QC	K Factor	QK	Dir Factor	AAWDT	QW	Year
						2Axle	3+Axle	1Trail	2Trail							
Stafford County																
(1668) Parkwood Ct	0.18	330	R								NA			NA		09/26/2018
(1669) Darbywood Ct	0.13	210	R								NA			NA		07/24/2006
(1670) Whitson Ridge Dr	0.19	1900	R								NA			NA		09/26/2018
(1670) Whitson Ridge Dr	0.03	1000	R								NA			NA		10/01/2018
(1670) Whitson Ridge Dr	0.32	1900	R								NA			NA		09/26/2018
(1671) Burwell Pl	0.04	60	R								NA			NA		07/26/2006
(1671) Asmead Pl	0.04	80	R								NA			NA		07/23/2012
(1672) Crossword Pl	0.04	110	R								NA			NA		07/26/2006
(1672) Daventry Pl	0.08	80	R								NA			NA		07/26/2006
(1673) Hunter Tr	0.10	260	R								NA			NA		06/17/2015
(1673) Fieldstone Ct	0.06	120	R								NA			NA		07/26/2006
(1674) Groystone Pl	0.05	100	R								NA			NA		07/26/2006
(1675) Hawthorne Ct	0.07	110	R								NA			NA		07/26/2006
(1676) Woods Edge Ct	0.03	280	R								NA			NA		08/14/2012
(1676) Woods Edge Ct	0.10	270	R								NA			NA		07/22/2015
(1676) Woods Edge Ct	0.10	150	R								NA			NA		07/23/2012
(1677) Quiet Brook Ct	0.06	70	R								NA			NA		07/23/2012
(1679) Timberwood Ct	0.06	120	R								NA			NA		07/23/2012
(1680) Dawson Dr	0.23	430	R								NA			NA		06/07/2018
(1680) Dawson Dr	0.15	200	R								NA			NA		07/07/2015
(1680) Dawson Dr	0.03	320	R								NA			NA		07/07/2015

Virginia Department of Transportation
Traffic Engineering Division
2020
Annual Average Daily Traffic Volume Estimates By Section of Route
Stafford Maintenance Area

Route	Length	AADT	QA	4Tire	Bus	-----Truck-----				QC	K Factor	QK	Dir Factor	AAWDT	QW	Year
						2Axle	3+Axle	1Trail	2Trail							
Stafford County																
1680 Dawson Dr	0.05	430	R			From 89-1683 Shepard Ct					NA			NA		07/07/2015
1680 Dawson Dr	0.02	530	R			To 89-1697 Mennis Ct					NA			NA		06/06/2018
						From 89-626 Leeland Rd										
1681 Long Ct	0.05	50	R			To 89-1680 Dawson Dr					NA			NA		10/10/2006
						From Cul-de-Sac										
1682 Seay Ct	0.10	60	R			To 89-1680 Dawson Dr					NA			NA		10/10/2006
						From Cul-de-Sac										
1683 Shepard Ct	0.07	70	R			To 89-1680 Dawson Dr					NA			NA		10/10/2006
						From 89-1670 Whitson Ridge Dr										
1684 Idylwood Pl	0.04	60	R			To Cul-de-Sac					NA			NA		07/24/2006
						From Cul-de-Sac										
1685 Jonquil Pl	0.05	120	R			To 89-1670 Whitson Ridge Dr					NA			NA		07/24/2006
						From Cul-de-Sac										
1686 Leather Bark Ct	0.04	70	R			To 89-1670 Whitson Ridge Dr					NA			NA		07/24/2006
						From Cul-de-Sac										
1687 Northedge Ct	0.04	70	R			To 89-1670 Whitson Ridge Dr					NA			NA		07/24/2006
						From 89-1670 Whitson Ridge Dr										
1687 Knollside Ct	0.10	120	R			To Cul-de-Sac					NA			NA		07/24/2006
						From Cul-de-Sac										
1688 Sarasota Dr	0.38	420	R			To Eustace Road					NA			NA		10/01/2018
						From 89-751 Northhampton Blvd										
1689 Savannah Ct	0.42	270	R			To Cul-de-Sac					NA			NA		07/23/2012
						From 89-751 Northhampton Blvd										
1690 Jenny Lynn Rd N	0.10	710	R			To 89-669 Little Whim Rd					NA			NA		05/30/2018
						From 89-1691 Cross Cut Lane										
1690 Jenny Lynn Rd N	0.14	340	R			To 89-2091 Little Field Dr					NA			NA		06/25/2015
						From 89-1667 Little Oak Rd										
1691 Cross Cut Lane	0.13	300	R			To 89-1690 Jenny Lynn Rd N					NA			NA		06/25/2015
						From 89-1690 Jenny Lynn Rd N										
1691 Cross Cut Lane	0.07	190	R			To 89-1692 Little Brook Circle					NA			NA		06/25/2015
						From Cul-de-Sac										
1692 Little Brook Circle	0.08	140	R			To 89-1691 Cross Cut Lane					NA			NA		09/19/2012
						From 89-1691 Cross Cut Lane										
1692 Little Brook Circle	0.04	80	R			To Cul-de-Sac					NA			NA		09/19/2012
						From Cul-de-Sac										
1693 Summerlake Ct	0.06	70	R			To 89-1688 Sarasota Dr					NA			NA		07/23/2012
						From Cul-de-Sac										
1694 Prince Ct	0.04	40	R			To 89-1688 Sarasota Dr					NA			NA		07/23/2012
						From Cul-de-Sac										

Virginia Department of Transportation
Traffic Engineering Division
2020
Annual Average Daily Traffic Volume Estimates By Section of Route
Stafford Maintenance Area

Route	Length	AADT	QA	4Tire	Bus	-----Truck-----				QC	K Factor	QK	Dir Factor	AAWDT	QW	Year
						2Axle	3+Axle	1Trail	2Trail							
Stafford County																
(1695) Blossom Wood Ct	0.60	510	R										NA	NA		09/28/2015
(1696) Westhampton Ct	0.39	110	R										NA	NA		07/23/2012
(1697) Mennis Ct		80	R										NA	NA		10/10/2006
(1698) Charleston Ct		110	R										NA	NA		07/23/2012
(1699) Cheshire Dr		360	R										NA	NA		09/28/2015
(1700) Leamington Rd		160	R										NA	NA		07/15/2015
(1700) Leamington Rd		190	R										NA	NA		07/14/2015
(1700) Leamington Rd		180	R										NA	NA		07/14/2015
(1701) Teri Lyn Ct		60	R										NA	NA		09/21/2006
(1702) Sarah Ct		60	R										NA	NA		09/21/2006
(1703) Branbury Ct		80	R										NA	NA		09/19/2012
(1703) Branbury Ct		310	R										NA	NA		07/14/2015
(1703) Branbury Ct		200	R										NA	NA		07/14/2015
(1703) Branbury Ct		150	R										NA	NA		07/14/2015
(1704) Salford Ct		150	R										NA	NA		09/21/2006
(1705) Colleen Rd		300	R										NA	NA		07/09/2018
(1706) Plantation Dr		6500	G	98%	0%	0%	0%	0%	0%	C	0.089	F	0.617	7000	G	2020
(1706) Plantation Dr		5600	G	98%	0%	1%	1%	0%	0%	C	0.085	F	0.571	6000	G	2020
(1706) Plantation Dr		7600	G	98%	0%	1%	0%	0%	0%	C	0.088	F	0.544	8100	G	2020
(1706) Plantation Dr		9600	G	99%	0%	1%	0%	0%	0%	C	0.101	F	0.526	10000	G	2020
(1706) Plantation Dr		5100	G	98%	0%	1%	1%	0%	0%	C	0.096	F	0.56	5400	G	2020

Virginia Department of Transportation
Traffic Engineering Division
2020
Annual Average Daily Traffic Volume Estimates By Section of Route
Stafford Maintenance Area

Route	Length	AADT	QA	4Tire	Bus	-----Truck-----				QC	K Factor	QK	Dir Factor	AAWDT	QW	Year
						2Axle	3+Axle	1Trail	2Trail							
Stafford County																
(1707) South Gateway Dr		5300	R			From: Dead End					NA			NA		07/16/2018
						To: 89-1706 Plantation Dr										
(1708) Commerce Pkwy		2000	R			From: Dead End					NA			NA		08/21/2018
						To: US 17 Warrenton Rd										
(1709) Capital Ave		1300	R			From: 89-795 Powell Lane					NA			NA		07/16/2018
						To: 89-1708 Commerce Pkwy										
(1712) Neville Ct		220	R			From: Dead End					NA			NA		07/20/2006
						To: 89-1615 Christopher Way										
(1713) Thames Ct		70	R			From: Cul-de-Sac					NA			NA		07/23/2012
						To: 89-1482 Northhampton Blvd										
(1714) Cromwell Ct		100	R			From: 89-1482 Northhampton Blvd					NA			NA		07/23/2012
						To: Cul-de-Sac										
(1715) Dorchester Ct		100	R			From: 89-1482 Northhampton Blvd					NA			NA		07/23/2012
						To: Cul-de-Sac										
(1716) Ashburn Ln		80	R			From: US 17 Warrenton Rd					NA			NA		07/16/2012
						To: Cul-de-Sac										
(1717) Havenwoods Way		70	R			From: Dead End					NA			NA		07/12/2012
						To: 89-652 Truslow Rd										
(1718) Valley Forge Ct		40	R			From: Cul-de-Sac					NA			NA		09/12/2012
						To: 89-1630 Lord Fairfax Dr										
(1719) Cherry Hill Dr		190	R			From: 89-643 Joshua Rd					NA			NA		08/20/2012
						To: Cul-de-Sac										
(1720) Arrowhead Dr		810	R			From: Dead End					NA			NA		08/16/2018
						To: 89-1726 Crestview Dr										
(1720) Arrowhead Dr		1800	R			From: 89-610 Garrisonville Rd					NA			NA		09/28/2015
						To: 89-1720 Arrowhead Dr										
(1721) Pine Tree Lane		20	R			From: 89-1720 Arrowhead Dr					NA			NA		07/17/2012
						To: Dead End										
(1722) Angela Lane		30	R			From: 89-1720 Arrowhead Dr					NA			NA		07/17/2012
						To: Dead End										
(1723) Hillcrest Dr		620	R			From: 89-671 Van Horn Lane					NA			NA		08/20/2018
						To: 89-1725 James Lane										
(1723) Hillcrest Dr		710	R			From: 89-1720 Arrowhead Dr					NA			NA		11/05/2018
						To: 89-1723 Hillcrest Dr										
(1724) Poplar Lane		60	R			From: 89-1720 Arrowhead Dr					NA			NA		08/12/2015
						To: 89-1723 Hillcrest Dr										
(1725) James Lane		70	R			From: 89-1720 Arrowhead Dr					NA			NA		08/12/2015
						To: 89-1723 Hillcrest Dr										

Virginia Department of Transportation
Traffic Engineering Division
2020
Annual Average Daily Traffic Volume Estimates By Section of Route
Stafford Maintenance Area

Route	Length	AADT	QA	4Tire	Bus	-----Truck-----				QC	K Factor	QK	Dir Factor	AAWDT	QW	Year
						2Axle	3+Axle	1Trail	2Trail							
Stafford County																
(1726) Crestview Dr		70	R			From 89-1723 Hillcrest Dr					NA			NA		08/12/2015
						To 89-1720 Arrowhead Dr										
(1727) Woodland Dr		140	R			From 89-671 Van Horn Lane					NA			NA		08/20/2012
(1727) Woodland Dr		90	R			From 89-1728 Lakeview Dr					NA			NA		07/17/2012
						To Dead End										
(1728) Lakeview Dr		840	R			From 89-1720 Arrowhead Dr					NA			NA		08/16/2018
(1728) Lakeview Dr		370	R			From 89-1735 W Briar Dr					NA			NA		08/16/2018
						To 89-1727 Woodland Dr										
(1729) Oak Lane		60	R			From Dead End					NA			NA		07/17/2012
						To 89-1727 Woodland Dr										
(1730) Boundry Dr		240	R			From Dead End					NA			NA		07/17/2012
(1730) Boundry Dr		130	R			From 89-1736 Breezy Hill Dr					NA			NA		08/19/2015
(1730) Boundry Dr		350	R			From 89-1735, W Briar Dr					NA			NA		11/05/2018
						To 89-1728 Lakeview Dr										
(1731) Locust Lane		50	R			From Dead End					NA			NA		07/17/2012
						To 89-1728 Lakeview Dr										
(1732) Chestnut Lane		70	R			From 89-1733 Maple Lane					NA			NA		07/17/2012
						To Dead End										
(1733) Maple Lane		140	R			From 89-1734 Ridge Rd					NA			NA		07/17/2012
						To Dead End										
(1734) Ridge Rd		210	R			From 89-1735, W Briar Dr					NA			NA		08/19/2015
						To 89-1730 Boundry Dr										
(1735) W Briar Dr		130	R			From 89-1730 Boundry Dr					NA			NA		08/19/2015
						To 89-1728 Lakeview Dr										
(1736) Breezy Hill Dr		100	R			From 89-1730 Boundry Dr					NA			NA		08/18/2015
						To 89-1728 Lakeview Dr										
(1737) Ruby Dr		70	R			From 89-1730 Boundry Dr					NA			NA		08/18/2015
						To 89-1728 Lakeview Dr										
(1738) Beech Dr		50	R			From Forest Dr					NA			NA		08/18/2015
(1738) Beech Dr		260	R			From Boundary Dr					NA			NA		08/20/2012
						To 89-1728 Lakeview Dr										
(1739) Center St		1900	R			From 89-610 Garrisonville Rd					NA			NA		12/15/2008
						To 89-642 Barrett Heights Rd										
(1740) Summerwood Dr		220	R			From 89-779 Summerwood Dr					NA			NA		08/20/2012
						To Cul-de-Sac										

Virginia Department of Transportation
Traffic Engineering Division
2020
Annual Average Daily Traffic Volume Estimates By Section of Route
Stafford Maintenance Area

Route	Length	AADT	QA	4Tire	Bus	-----Truck-----				QC	K Factor	QK	Dir Factor	AAWDT	QW	Year
						2Axle	3+Axle	1Trail	2Trail							
Stafford County																
(1741) Puri Lane		400	R			From: 89-1740 Summerwood Dr					NA			NA		07/19/2018
						To: Cul-de-Sac										
(1742) Forest Vista Lane		330	R			From: 89-1741 Puri Lane					NA			NA		08/19/2015
						To: 89-1743 Willow Glen Ct										
(1743) Willow Glen Ct		130	R			From: Dead End					NA			NA		10/31/2018
						To: Cul-de-Sac										
(1744) Danbury Forest Lane		170	R			From: 89-1741 Puri Lane					NA			NA		08/20/2015
						To: 89-1743 Willow Glen Ct										
(1745) Langley Oaks		70	R			From: Cul-de-Sac					NA			NA		08/20/2012
						To: 89-1743 Willow Glen Ct										
(1746) Battery Ridge Dr		150	R			From: 89-690 Sandy Ridge Rd					NA			NA		08/28/2012
						To: Cul-de-Sac										
(1747) Piney Hill Lane		100	R			From: Dead End					NA			NA		07/19/2012
						To: 89-655 Holly Corner Rd										
(1748) Sage Lane		1000	R			From: US 1 Jefferson Davis Hwy					NA			NA		07/17/2018
						To: Dead End										
(1749) Utah Pl		410	R			From: Dead End					NA			NA		09/10/2012
						To: 89-1748 Sage Lane										
(1750) Timberland Dr		60	R			From: 89-820 Longwood Dr					NA			NA		08/08/2012
						To: Cul-de-Sac										
(1751) Wild Turkey Dr		60	R			From: Cul-de-Sac					NA			NA		08/08/2012
						To: 89-820; 89-821										
(1752) Park Rd		150	R			From: Cul-de-Sac					NA			NA		08/08/2012
						To: 89-820 Longwood Dr										
(1753) Mosby Lane		70	R			From: Cul-de-Sac					NA			NA		08/08/2012
						To: 89-820 Longwood Dr										
(1754) Windsor Way		45	R			From: 89-820 Longwood Dr					NA			NA		08/08/2012
						To: Cul-de-Sac										
(1755) Wilderness Ct		260	R			From: Cul-de-Sac					NA			NA		08/08/2012
						To: 89-820 Longwood Dr										
(1756) Stonewall Dr		170	R			From: 89-1755 Wilderness Ct					NA			NA		08/08/2012
						To: Cul-de-Sac										
(1757) Creek Run Rd		100	R			From: Cul-de-Sac					NA			NA		08/08/2012
						To: 89-1756 Stonewall Dr										
(1758) Bent Creek Ct		60	R			From: 89-1757 Creek Run Rd					NA			NA		08/08/2012
						To: Cul-de-Sac										
(1759) Woodleigh Lane		230	R			From: Dead End					NA			NA		10/24/2012
						To: 89-610 Garrisonville Rd										

Virginia Department of Transportation
Traffic Engineering Division
2020
Annual Average Daily Traffic Volume Estimates By Section of Route
Stafford Maintenance Area

Route	Length	AADT	QA	4Tire	Bus	-----Truck-----				QC	K Factor	QK	Dir Factor	AAWDT	QW	Year
						2Axle	3+Axle	1Trail	2Trail							
Stafford County																
(1760) Bellvine Lane		310	R			From 89-1761 Bells Ridge Dr					NA			NA		12/15/2008
						To 89-631										
(1761) Bells Ridge Dr		90	R			From Cul-de-Sac					NA			NA		08/23/2012
						To 89-1760 Bellvine Lane										
(1761) Bells Ridge Dr		200	R			From Cul-de-Sac					NA			NA		08/23/2012
						To 89-1348 Brookstone Dr										
(1762) Pebble Pl		300	R			From 89-1348 Brookstone Dr					NA			NA		09/17/2012
						To Dead End										
(1763) Feldspar Way		170	R			From 89-1762 Pebble Pl					NA			NA		06/17/2015
						To 89-1348 Brookstone Dr										
(1763) Feldspar Way		240	R			From 89-1348 Brookstone Dr					NA			NA		08/16/2012
						To 89-1768 Scottsdale Dr										
(1764) Crystal Ct		50	R			From 89-1763 Feldspar Way					NA			NA		09/17/2012
						To Dead End										
(1765) Newbury Dr		500	R			From 89-711 Juggins Rd					NA			NA		09/10/2018
						To 89-1766 Chadwick Dr										
(1766) Chadwick Dr		650	R			From 89-711 Juggins Rd					NA			NA		08/09/2018
						To Dead End										
(1767) Thaxton Ct		150	R			From Dead End					NA			NA		07/30/2012
						To 89-1766 Chadwick Dr										
(1768) Scottsdale Dr		60	R			From Cul-de-Sac					NA			NA		09/17/2012
						To 89-1763 Feldspar Way										
(1768) Scottsdale Dr		280	R			From 89-1763 Feldspar Way					NA			NA		08/16/2012
						To 89-606 Ferry Rd										
(1769) Merryview Dr		860	R			From US 1 Jefferson Davis Hwy					NA			NA		07/26/2018
						To Dead End										
(1770) New Brunswick Ct		80	R			From 89-1489 Brittany Lane					NA			NA		09/03/2015
						To Cul-de-Sac										
(1771) Dartmouth Ave		230	R			From 89-1772 Halifax Ct					NA			NA		08/19/2015
						To 89-1489 Brittany Lane										
(1772) Halifax Ct		80	R			From Cul-de-Sac					NA			NA		09/03/2015
						To 89-1771 Dartmouth Ave										
(1772) Halifax Ct		100	R			From 89-1771 Dartmouth Ave					NA			NA		07/25/2012
						To Cul-de-Sac										
(1773) Yorkshire Lane		50	R			From Cul-de-Sac					NA			NA		09/03/2015
						To 89-1489 Brittany Lane										
(1774) Devonshire Lane		80	R			From 89-1489 Brittany Lane					NA			NA		09/03/2015
						To Cul-de-Sac										
(1775) Chelsea Ct		160	R			From 89-1482 Northhampton Blvd					NA			NA		07/20/2006
						To Cul-de-Sac										

Virginia Department of Transportation
Traffic Engineering Division
2020
Annual Average Daily Traffic Volume Estimates By Section of Route
Stafford Maintenance Area

Route	Length	AADT	QA	4Tire	Bus	-----Truck-----				QC	K Factor	QK	Dir Factor	AAWDT	QW	Year
						2Axle	3+Axle	1Trail	2Trail							
Stafford County																
(1776) Remington Ct		180	R								NA			NA		07/25/2012
(1777) Cathedral Lane		60	R								NA			NA		07/25/2012
(1778) Palace Ln		240	R								NA			NA		07/23/2012
(1779) Giles Ct		40	R								NA			NA		07/23/2012
(1780) Canaan Ct		48	R								NA			NA		07/23/2012
(1781) Melvin Dr		100	R								NA			NA		07/12/2012
(1782) River Farm Dr		390	R								NA			NA		05/30/2018
(1783) Revell Rd		220	R								NA			NA		08/20/2015
(1784) Tamerlane Dr		960	R								NA			NA		07/25/2018
(1785) Boomington Lane		250	R								NA			NA		07/31/2012
(1786) Brighton Way		80	R								NA			NA		07/31/2012
(1786) Brighton Way		60	R								NA			NA		07/31/2012
(1787) Pembroke Lane		130	R								NA			NA		07/31/2012
(1788) Swansea Cove		60	R								NA			NA		09/11/2006
(1789) Birkenhead Lane		200	R								NA			NA		08/20/2015
(1790) Lafayette St		1600	R								NA			NA		08/06/2018
(1791) Jamestown Ct		80	R								NA			NA		09/03/2015
(1792) York Ct		50	R								NA			NA		09/03/2015
(1793) Blackberry Lane		240	R								NA			NA		07/14/2015

Virginia Department of Transportation
Traffic Engineering Division
2020
Annual Average Daily Traffic Volume Estimates By Section of Route
Stafford Maintenance Area

Route	Length	AADT	QA	4Tire	Bus	-----Truck-----				QC	K Factor	QK	Dir Factor	AAWDT	QW	Year
						2Axle	3+Axle	1Trail	2Trail							
Stafford County																
(1794) Johnson Mill Rdg		90	R			From	Dead End					NA		NA		09/12/2012
(1794) Johnson Mill Rdg		70	R			To	89-1793 Blackberry Lane					NA		NA		09/12/2012
						From	Dead End									
(1795) Nottingham Dr		270	R			To	Cul-de-Sac					NA		NA		08/20/2012
						From	89-734 Eley Rd									
(1796) Kirkley Pl		90	R			To	Cul-de-Sac					NA		NA		07/16/2012
(1796) Kirkley Pl		30	R			From	89-1795 Nottingham Dr					NA		NA		08/20/2012
						To	89-1972 Locksley Ln									
(1797) Ironwood Rd		400	R			From	89-606 Boscobel Rd					NA		NA		08/16/2012
						To	Cul-de-Sac									
(1798) Ivy Creek Lane		80	R			From	Cul-de-Sac					NA		NA		08/16/2012
						To	89-1797 Ironwood Rd.									
(1799) Holgate Lane		310	R			From	89-606 Boscobel Rd					NA		NA		07/07/2015
						To	89-1798 Ivy Creek Lane									
(1800) Village Pkwy		2000	R			From	Dead End					NA		NA		07/12/2018
(1800) Village Pkwy		8900	R			To	89-1825 Country Manor Rd					NA		NA		07/12/2018
						From	US 17 Warrenton Rd									
(1801) Zinc Dr		860	R			To	89-1800 Village Pkwy					NA		NA		07/11/2018
						From	89-1802 Emerald Dr									
(1802) Emerald Dr		150	R			To	89-1800 Village Pkwy					NA		NA		08/20/2012
						From	89-1803 Jade Dr									
(1803) Jade Dr		620	R			To	Cul-de-Sac					NA		NA		07/12/2018
						From	Dead End									
(1804) Aurelie Dr		1500	R			To	89-1814 Sunstone Dr					NA		NA		07/11/2018
						From	89-1800 Village Pkwy									
(1805) Basalt Dr		630	R			To	Cul-de-Sac					NA		NA		07/11/2018
(1805) Basalt Dr		220	R			From	89-1804 Aurelie Dr					NA		NA		07/14/2015
						To	89-1804 Proposed									
(1806) Lapis Dr		240	R			To	Cul-de-Sac					NA		NA		10/31/2012
						From	89-1803 Jade Dr									
(1807) Copper Ct		70	R			To	Cul-de-Sac					NA		NA		10/31/2012
						From	89-1804 Aurelie Dr									
(1808) University Blvd		2000	R			To	89-1490 Stafford Lakes Pkwy					NA		NA		07/12/2018
						From	89-1800 Village Pkwy									
(1809) Reservoir Rd		860	R			To	Cul-de-Sac					NA		NA		07/11/2018
						From	89-1808									

Virginia Department of Transportation
Traffic Engineering Division
2020
Annual Average Daily Traffic Volume Estimates By Section of Route
Stafford Maintenance Area

Route	Length	AADT	QA	4Tire	Bus	-----Truck-----				QC	K Factor	QK	Dir Factor	AAWDT	QW	Year
						2Axle	3+Axle	1Trail	2Trail							
Stafford County																
(1810) Jolie Ct		70	R			From: Cul-de-Sac					NA			NA		10/31/2012
						To: 89-1806 Lapis Dr										
(1811) Piere Emmanuel Ct		170	R			From: 89-1805 Basalt Dr					NA			NA		10/31/2012
						To: Dead End										
(1813) Fieldcrest Rd		860	R			From: 89-1800 Village Pkwy					NA			NA		08/16/2012
						To: 89-1805 Basalt Dr										
(1814) Sunstone Dr		160	R			From: 89-1805 Basalt Dr					NA			NA		07/14/2015
						To: 89-1804 Aurelie Dr										
(1815) Prestonwood Ct		90	R			From: Cul-de-Sac					NA			NA		10/31/2012
						To: 89-1814 Sunstone Dr										
(1816) Cloverleaf Ct		80	R			From: 89-1805 Basalt Dr					NA			NA		10/31/2012
						To: Cul-de-Sac										
(1817) Rollingside Dr		190	R			From: 89-1805 Basalt Dr					NA			NA		08/19/2015
						To: 89-1805 Basalt Dr										
(1818) Kimmer Ct		190	R			From: 89-1803 Jade Dr					NA			NA		10/31/2012
						To: Cul-de-Sac										
(1819) Village Grove Rd		540	R			From: Cul-de-Sac					NA			NA		07/12/2018
						To: 89-1800 Village Pkwy										
(1820) Grace Manor Ct		170	R			From: Cul-de-Sac					NA			NA		10/31/2012
						To: 89-1819 Village Grove Rd										
(1821) Silent Woods Pl		80	R			From: Cul-de-Sac					NA			NA		10/31/2012
						To: 89-1819 Village Grove Rd										
(1822) Morningmist Dr		930	R			From: Cul-de-Sac					NA			NA		07/12/2018
						To: 89-1800 Village Pkwy										
(1822) Morningmist Dr		720	R			From: 89-1825					NA			NA		12/11/2008
						To: 89-1822 Morningmist Dr										
(1823) Glenhaven Ct		90	R			From: Cul-de-Sac					NA			NA		10/31/2012
						To: Cul-de-Sac										
(1824) Shannondale Ct		180	R			From: Cul-de-Sac					NA			NA		10/31/2012
						To: 89-1822 Morningmist Dr										
(1825) Country Manor Rd		480	R			From: 89-1800 Village Pkwy					NA			NA		12/11/2008
						To: 89-1828 Wild Rose Dr										
(1825) Country Manor Rd		270	R			From: 89-655 Holly Corner Rd					NA			NA		12/11/2008
						To: 89-1800 Village Pkwy										
(1826) Stratford Hall Ct		100	R			From: Cul-de-Sac					NA			NA		11/01/2012
						To: Cul-de-Sac										
(1827) Abington Ct		110	R			From: 89-1825					NA			NA		10/31/2012
						To: Cul-de-Sac										

Virginia Department of Transportation
Traffic Engineering Division
2020
Annual Average Daily Traffic Volume Estimates By Section of Route
Stafford Maintenance Area

Route	Length	AADT	QA	4Tire	Bus	-----Truck-----				QC	K Factor	QK	Dir Factor	AAWDT	QW	Year
						2Axle	3+Axle	1Trail	2Trail							
Stafford County																
(1828) Wild Rose Dr		200	R									NA		NA		12/11/2008
(1829) Still Spring Ct		70	R									NA		NA		10/31/2012
(1830) Bealton Ct		160	R									NA		NA		10/31/2012
(1831) Cedarview Ct		180	R									NA		NA		10/31/2012
(1832) Southern Way		60	R									NA		NA		10/31/2012
(1833) Palm Dr		70	R									NA		NA		08/29/2012
(1834) Teak Ct		40	R									NA		NA		08/29/2012
(1835) Amelia Ct		180	R									NA		NA		09/19/2006
(1836) Ebony Ct		120	R									NA		NA		08/29/2012
(1837) River Gate Dr		60	R									NA		NA		08/16/2012
(1838) Journey Way		30	R									NA		NA		09/12/2012
(1838) Journey Way		30	R									NA		NA		09/12/2012
(1839) Tamar Creek Lane		550	R									NA		NA		07/18/2018
(1840) Timberidge Dr		200	R									NA		NA		08/20/2012
(1841) Hermitage Dr		200	G	95%	1%	2%	2%	0%	0%	C	0.124	F	0.615	200	G	2020
(1842) Augusta Dr		110	R									NA		NA		08/08/2012
(1842) Augusta Dr		40	R									NA		NA		08/08/2012
(1843) Seasons Ln		70	R									NA		NA		08/08/2012
(1844) Wild Plum Ct		260	R									NA		NA		08/22/2012

Virginia Department of Transportation
Traffic Engineering Division
2020
Annual Average Daily Traffic Volume Estimates By Section of Route
Stafford Maintenance Area

Route	Length	AADT	QA	4Tire	Bus	-----Truck-----				QC	K Factor	QK	Dir Factor	AAWDT	QW	Year
						2Axle	3+Axle	1Trail	2Trail							
Stafford County																
(1845) Live Oak Ln		930	R								NA			NA		10/01/2018
(1846) Swedish Elm		60	R								NA			NA		08/22/2012
(1847) Scarlet Oak Cir		70	R								NA			NA		08/22/2012
(1848) Duffey Dr		960	R								NA			NA		09/11/2018
(1849) Daybreak Lane		100	R								NA			NA		12/08/2008
(1850) Gray Birch Ln		260	R								NA			NA		10/02/2018
(1851) River Oak Dr		240	R								NA			NA		12/15/2008
(1852) Red Bud Cir		60	R								NA			NA		08/22/2012
(1853) Red Bud Cir		90	R								NA			NA		08/22/2012
(1854) Lotus Ln		150	R								NA			NA		08/22/2012
(1855) September Ln		190	R								NA			NA		08/22/2012
(1856) Sassafras Ln		340	R								NA			NA		10/02/2018
(1857) Blue Spruce Cir		140	R								NA			NA		08/22/2012
(1858) Burning Bush Ct		230	R								NA			NA		08/22/2012
(1859) Jaymar Ct		100	R								NA			NA		08/22/2012
(1860) Fireberry Blvd		230	R								NA			NA		10/02/2018
(1861) Cottonwood Ct		50	R								NA			NA		08/22/2012
(1862) Mountain Ash Ct		80	R								NA			NA		08/22/2012
(1863) Silverthorn Ct		140	R								NA			NA		08/22/2012

Virginia Department of Transportation
Traffic Engineering Division
2020
Annual Average Daily Traffic Volume Estimates By Section of Route
Stafford Maintenance Area

Route	Length	AADT	QA	4Tire	Bus	-----Truck-----				QC	K Factor	QK	Dir Factor	AAWDT	QW	Year
						2Axle	3+Axle	1Trail	2Trail							
Stafford County																
1864 Pin Oak Ct		130	R			From: Cul-de-Sac					NA			NA		08/22/2012
						To: 89-1618										
1865 Krismatt Ct		48	R			From: 89-1864 Pin Oak Ct					NA			NA		08/22/2012
						To: Cul-de-Sac										
1866 Barnum Dr		110	R			From: 89-1867 Ramsey Dr					NA			NA		12/15/2008
						To: 89-1873 Hayes St										
1867 Ramsey Dr		130	R			From: Cul-de-Sac					NA			NA		08/02/2012
						To: 89-1873 Hayes St										
1868 Webb Ct		80	R			From: Cul-de-Sac					NA			NA		08/02/2012
						To: 89-1875 Algrace Blvd										
1868 Webb Ct		110	R			From: Cul-de-Sac					NA			NA		08/02/2012
						To: Cul-de-Sac										
1869 Puller Pl		270	R			From: Cul-de-Sac					NA			NA		08/02/2012
						To: Cul-de-Sac										
1870 Ripley Rd		620	R			From: 89-610 Garrisonville Rd					NA			NA		08/14/2018
						To: 89-1873										
1870 Ripley Rd		410	R			From: Cul-de-Sac					NA			NA		08/15/2018
						To: Cul-de-Sac										
1871 Kinser Way		130	R			From: Dead End					NA			NA		08/02/2012
						To: 89-1870 Ripley Rd										
1871 Daly Ct		50	R			From: Cul-de-Sac					NA			NA		08/02/2012
						To: Cul-de-Sac										
1872 Bannon Lane		130	R			From: 89-1871 Kinser Way					NA			NA		07/22/2015
						To: 89-1873 Hayes St										
1873 Hayes St		640	R			From: 89-1869 Puller Pl					NA			NA		04/23/2009
						To: 89-1875 Algrace Blvd										
1873 Hayes St		230	R			From: Cul-de-Sac					NA			NA		07/22/2015
						To: 89-1870 Ripley Rd										
1874 Vargas Ct		100	R			From: 89-1875 Algrace Blvd					NA			NA		08/02/2012
						To: Cul-de-Sac										
1875 Algrace Blvd		440	R			From: 89-610 Garrisonville Rd					NA			NA		12/15/2008
						To: 89-1868 Webb Ct										
1876 Halcomb Ln		150	R			From: 89-1875 Algrace Blvd					NA			NA		08/02/2012
						To: Cul-de-Sac										
1878 Spyglass Lane		650	R			From: 89-627 Mountain View Rd					NA			NA		08/14/2018
						To: Cul-de-Sac										
1879 Kane Way		110	R			From: 89-1878 Spyglass Lane					NA			NA		07/22/2015
						To: 89-1889 St Mary Lane										
1880 Magnolia Dr		630	R			From: 89-1878 Spyglass Lane					NA			NA		08/15/2018
						To: 89-643 Joshua Rd										

Virginia Department of Transportation
Traffic Engineering Division
2020
Annual Average Daily Traffic Volume Estimates By Section of Route
Stafford Maintenance Area

Route	Length	AADT	QA	4Tire	Bus	-----Truck-----				QC	K Factor	QK	Dir Factor	AAWDT	QW	Year
						2Axle	3+Axle	1Trail	2Trail							
Stafford County																
(1881) St Anthonys Ct		90	R			From: 89-1518 Saint Roberts Dr					NA			NA		08/02/2012
						To: Dead End										
(1882) St Christopher Dr		1700	R			From: Dead End					NA			NA		08/02/2012
						To: 89-610 Garrisonville Rd										
(1883) St Peters Ct		140	R			From: 89-1882 St Christopher Dr					NA			NA		08/02/2012
						To: Dead End										
(1884) St Johns Ct		90	R			From: 89-1518 Saint Roberts Dr					NA			NA		08/02/2012
						To: Dead End										
(1885) St Mark Ct		150	R			From: 89-1516 Saint Williams Way					NA			NA		08/02/2012
						To: Dead End										
(1886) St Jacquelyns Ct		100	R			From: Dead End					NA			NA		08/02/2012
						To: Dead End										
(1887) St Davids Ct		160	R			From: 89-1889 St Mary Lane					NA			NA		08/02/2012
						To: Dead End										
(1888) St Ives Ct		48	R			From: Dead End					NA			NA		08/02/2012
						To: 89-1887 St Davids Ct										
(1889) St Mary Lane		340	R			From: 89-1878 Spyglass Lane					NA			NA		08/15/2018
						To: 89-1518 Saint Roberts Dr										
(1890) Secretariat Dr		100	R			From: Dead End					NA			NA		08/13/2012
						To: 89-1575 Riva Ridge Lane										
(1891) Alysheba Rd		140	R			From: 89-1577 Calvalcade Lane					NA			NA		08/20/2012
						To: 89-1565 Ruffian Dr										
(1892) Beaver Ridge Rd		340	R			From: Dead End					NA			NA		08/23/2018
						To: 89-1891 Alysheba Rd										
(1893) Affirmed Dr		320	R			From: Dead End					NA			NA		11/05/2018
						To: 89-1892 Beaver Ridge Rd										
(1894) Dutch Brandy Rd		90	R			From: 89-1565 Ruffian Dr					NA			NA		08/13/2012
						To: Dead End										
(1895) Churchill Ln		70	R			From: Dead End					NA			NA		08/13/2012
						To: 89-1893 Affirmed Dr										
(1896) Whirlaway Dr		270	R			From: 89-1897 Chriswood Ln					NA			NA		08/23/2018
						To: 89-1893 Affirmed Dr										
(1897) Chriswood Ln		330	R			From: 89-616 Poplar Rd					NA			NA		08/23/2018
						To: Cul-de-Sac										
(1898) Citation Ct		46	R			From: 89-1897 Chriswood Ln					NA			NA		08/13/2012
						To: Dead End										
(1900) Bruce St		140	R			From: Dead End					NA			NA		08/02/2012
						To: 89-1904 Paladio Dr										

Virginia Department of Transportation
Traffic Engineering Division
2020
Annual Average Daily Traffic Volume Estimates By Section of Route
Stafford Maintenance Area

Route	Length	AADT	QA	4Tire	Bus	-----Truck-----				QC	K Factor	QK	Dir Factor	AAWDT	QW	Year
						2Axle	3+Axle	1Trail	2Trail							
Stafford County																
1900 Bruce St		310	R			From 89-1904 Paladio Dr					NA			NA		08/23/2018
						To 89-709 Flatford Rd										
1901 Kinross Dr		140	R			From 89-1902 Nugent Dr; Nugent St					NA			NA		08/29/2012
						To 89-709 Flatford Rd										
1902 Kinross Dr		240	R			From Dead End					NA			NA		08/27/2018
						To 89-1904 Paladio Dr										
1902 Nugent St		130	R			From 89-1901 Kinross Dr					NA			NA		07/22/2015
						To 89-1904 Paladio Dr										
1902 Nugent Dr		680	R			From 89-1900 Bruce St					NA			NA		08/20/2015
						To 89-1904 Paladio Dr										
1903 Stanhope Ct		40	R			From Dead End					NA			NA		08/16/2006
						To 89-1902 Nugent St										
1904 Paladio Dr		120	R			From 89-1902 Nugent Dr					NA			NA		07/22/2015
						To 89-1904 Paladio Dr										
1905 Cobham Ct		90	R			From Cul-de-Sac					NA			NA		08/16/2006
						To 89-1904 Paladio Dr										
1906 Goodwill St		120	R			From Cul-de-Sac					NA			NA		07/12/2012
						To 89-614 Spotted Tavern Rd										
1907 Julie Lane		770	R			From 89-1055 Edwards Dr					NA			NA		08/16/2012
						To 89-669 Little Whim Rd										
1908 Quarry Rd		120	R			From Cul-de-Sac					NA			NA		07/31/2012
						To 89-692 Quarry Rd										
1909 Chelsea Manor Ln		140	R			From 89-611 Widewater Rd					NA			NA		07/31/2012
						To Cul-de-Sac										
1910 Scotland Circle		1000	R			From 89-1486 Austin Ridge Dr					NA			NA		08/06/2018
						To 89-1486 Austin Ridge Dr										
1911 Country Court		70	R			From Cul-de-Sac					NA			NA		08/16/2006
						To 89-1910 Scotland Circle										
1912 Blacksmith Ct		180	R			From Cul-de-Sac					NA			NA		08/16/2006
						To 89-1910 Scotland Circle										
1913 Oxen Ct		130	R			From Cul-de-Sac					NA			NA		09/04/2012
						To 89-1910 Scotland Circle										
1914 Drum Ct		70	R			From Cul-de-Sac					NA			NA		08/16/2006
						To 89-1607 Brush Everbard Ct										
1915 Revere Ct		70	R			From 89-1790 Lafayette St					NA			NA		08/16/2006
						To Cul-de-Sac										
1916 Vineyard Ct		120	R			From Cul-de-Sac					NA			NA		09/04/2012
						To 89-1790 Lafayette St										

Virginia Department of Transportation
Traffic Engineering Division
2020
Annual Average Daily Traffic Volume Estimates By Section of Route
Stafford Maintenance Area

Route	Length	AADT	QA	4Tire	Bus	-----Truck-----				QC	K Factor	QK	Dir Factor	AAWDT	QW	Year
						2Axle	3+Axle	1Trail	2Trail							
Stafford County																
1917 Tavern Rd		820	R			From 89-1486 Austin Ridge Dr					NA			NA		08/06/2018
						To Cul-de-Sac										
1918 Goal Ct		120	R			From Cul-de-Sac					NA			NA		09/04/2012
						To 89-1917 Tavern Rd										
1919 Basket Ct		160	R			From 89-1917 Tavern Rd					NA			NA		08/16/2006
						To Cul-de-Sac										
1921 Patriot Way		280	R			From Cul-de-Sac					NA			NA		09/04/2012
						To 89-1910 Scotland Circle										
1922 Gunston Rd		190	R			From 89-1923 Boulder Dr					NA			NA		08/20/2015
						To 89-1910 Scotland Circle										
1923 Boulder Dr		260	R			From Cul-de-Sac					NA			NA		09/04/2012
						To 89-1921 Patriot Way										
1924 Wheelwright Ln		280	R			From Cul-de-Sac					NA			NA		08/06/2018
						To 89-1486 Austin Ridge Dr										
1925 Fife St		100	R			From Cul-de-Sac					NA			NA		09/04/2012
						To 89-1924 Wheelwright Ln										
1925 Fife St		60	R			From Cul-de-Sac					NA			NA		09/04/2012
						To Cul-de-Sac										
1926 Raleigh Ln		480	R			From Cul-de-Sac					NA			NA		08/06/2018
						To 89-1486 Austin Ridge Dr										
1927 Hubbard Ct		170	R			From 89-1926 Raleigh Ln					NA			NA		09/04/2012
						To Cul-de-Sac										
1928 Folk Rd		310	R			From 89-1929 Wallace Ln					NA			NA		12/15/2008
						To 89-1486 Austin Ridge Dr										
1929 Wallace Ln		170	R			From Cul-de-Sac					NA			NA		09/04/2012
						To 89-1928 Folk Rd										
1929 Wallace Ln		60	R			From Cul-de-Sac					NA			NA		09/04/2012
						To Cul-de-Sac										
1932 Century Sr		250	R			From 89-1933 Booth Ct					NA			NA		12/15/2008
						To 89-1486 Austin Ridge Dr										
1933 Booth Ct		60	R			From Cul-de-Sac					NA			NA		09/04/2012
						To 89-1932 Century Sr										
1933 Booth Ct		100	R			From Cul-de-Sac					NA			NA		09/04/2012
						To Cul-de-Sac										
1935 Ashcroft Dr		180	R			From Cul-de-Sac					NA			NA		09/17/2012
						To 89-1936 Cannon Ridge Dr										
1935 Ashcroft Dr		60	R			From Cul-de-Sac					NA			NA		09/17/2012
						To Cul-de-Sac										
1936 Cannon Ridge Dr		810	R			From 89-608 Brooke Rd					NA			NA		06/06/2018
						To 89-1935 Goodwin Dr										

Virginia Department of Transportation
Traffic Engineering Division
2020
Annual Average Daily Traffic Volume Estimates By Section of Route
Stafford Maintenance Area

Route	Length	AADT	QA	4Tire	Bus	-----Truck-----				QC	K Factor	QK	Dir Factor	AAWDT	QW	Year
						2Axle	3+Axle	1Trail	2Trail							
Stafford County																
(1937) Burzio Way		40	R			From	Cul-de-Sac					NA		NA		09/17/2012
						To	89-1936 Ivory Way									
(1938) Sharpsburg Lane		390	R			From	89-1936 Ivory Way					NA		NA		06/06/2018
						To	Cul-de-Sac									
(1939) Regiment Lane		170	R			From	Cul-de-Sac					NA		NA		09/17/2012
						To	89-1936 Ivory Way									
(1940) Sunset Ridge Lane		190	R			From	89-1939					NA		NA		09/17/2012
						To	Cul-de-Sac									
(1941) Cavalry Ridge Rd		440	R			From	89-1438 Myers Rd					NA		NA		04/23/2009
						To	89-1938 Sharpsburg Lane									
(1942) Ridge Hollow Lane		250	R			From	89-1943 Courtney Ct					NA		NA		12/08/2008
						To	89-1941 Cavalry Ridge Rd									
(1943) Courtney Ct		110	R			From	Dead End					NA		NA		09/17/2012
						To	Dead End									
(1945) Easter Ct		360	R			From	Dead End					NA		NA		08/02/2012
						To	89-709 Flatford Rd									
(1946) Blessed Ct		48	R			From	Cul-de-Sac					NA		NA		08/02/2012
						To	89-1945									
(1946) Power Way		40	R			From	89-1945					NA		NA		08/02/2012
						To	Cul-de-Sac									
(1947) Walpole St		3700	R			From	89-709 Flatford Rd					NA		NA		08/22/2018
						To	89-1945 Easter Ct									
(1948) Eternity Ct		60	R			From	Dead End					NA		NA		08/02/2012
						To	89-1947 Walpole St									
(1948) Noahs Ct		60	R			From	89-1947 Walpole St					NA		NA		08/02/2012
						To	Dead End									
(1949) Abraham Ct		40	R			From	89-1945 Easter Ct					NA		NA		08/02/2012
						To	Dead End									
(1950) Portland Dr		830	R			From	89-1953 Walnut Farms Pkwy					NA		NA		06/07/2018
						To	89-626 Leeland Rd									
(1951) Greenhill Dr		46	R			From	Dead End					NA		NA		08/28/2012
						To	89-1950 Portland Dr									
(1952) Bush Hill Ct		80	R			From	89-1950 Portland Dr					NA		NA		09/19/2006
						To	Dead End									
(1953) Walnut Farms Pkwy		210	R			From	Dead End					NA		NA		09/04/2012
						To	89-1954 Orange Blossom Ct									
(1953) Walnut Farms Pkwy		630	R			From	89-1954 Orange Blossom Ct					NA		NA		06/07/2018
						To	89-1950 Portland Dr									
(1953) Walnut Farms Pkwy		570	R			From	89-1950 Portland Dr					NA		NA		12/15/2008
						To	89-626 Leeland Rd									

Virginia Department of Transportation
Traffic Engineering Division
2020
Annual Average Daily Traffic Volume Estimates By Section of Route
Stafford Maintenance Area

Route	Length	AADT	QA	4Tire	Bus	-----Truck-----				QC	K Factor	QK	Dir Factor	AAWDT	QW	Year
						2Axle	3+Axle	1Trail	2Trail							
Stafford County																
1954 Orange Blossom Ct		80	R									NA		NA		09/19/2006
1955 Hunton Dr		110	R									NA		NA		12/15/2008
1956 Kenwood Ct		60	R									NA		NA		08/28/2012
1957 Colechester Ct		70	R									NA		NA		08/28/2012
1958 Daffan Ct		50	R									NA		NA		08/28/2012
1959 Call Ct		160	R									NA		NA		08/28/2012
1960 Riggs Rd		450	R									NA		NA		12/15/2008
1961 Ravenworth Ct		60	R									NA		NA		08/28/2012
1962 Birney Ct		70	R									NA		NA		08/28/2012
1963 Morrison Ct		46	R									NA		NA		08/28/2012
1964 Brownsfield Dr		160	R									NA		NA		08/14/2012
1965 Turner Field Ct		60	R									NA		NA		08/28/2012
1966 Neabsco Dr		280	R									NA		NA		08/28/2012
1966 Rixey Ct		80	R									NA		NA		08/28/2012
1967 Newington Ct		20	R									NA		NA		08/28/2012
1968 Celebrate Va Pkwy		1100	R									NA		NA		09/20/2012
1969 Banks Ford Pkwy		1800	G	98%	1%	1%	1%	0%	0%	C	0.108	F	0.556	2000	G	2020
1970 Morton Rd		1500	G	98%	0%	1%	0%	0%	0%	C	0.093	F	0.659	1600	G	2020
1971		70	R									NA		NA		09/18/2012

Virginia Department of Transportation
Traffic Engineering Division
2020
Annual Average Daily Traffic Volume Estimates By Section of Route
Stafford Maintenance Area

Route	Length	AADT	QA	4Tire	Bus	-----Truck-----				QC	K Factor	QK	Dir Factor	AAWDT	QW	Year
						2Axle	3+Axle	1Trail	2Trail							
Stafford County																
(1972) Locksley Ln		140	R			From: 89-1973 Maid Marion Ct					NA			NA		09/18/2012
						To: 89-734 Eley Rd										
(1973) Maid Marion Ct		4	R			From: 89-1972 Locksley Ln					NA			NA		07/16/2012
						To: Cul-de-Sac										
(1976) St Charles Ct		150	R			From: Cul-de-Sac					NA			NA		08/06/2012
						To: 89-1982 St Richards Ct										
(1977) St Thomas Ct		50	R			From: Cul-de-Sac					NA			NA		08/06/2012
						To: 89-1251 St James Ct										
(1978) St Vincent Ct		40	R			From: Cul-de-Sac					NA			NA		08/06/2012
						To: 89-1251 St James Ct										
(1979) St Randalls Ct		70	R			From: Cul-de-Sac					NA			NA		08/06/2012
						To: 89-1980 St Adams Dr										
(1980) St Adams Dr		680	R			From: 89-643 Joshua Rd					NA			NA		12/11/2008
						To: 89-1981 St Stephens Ct										
(1980) St Adams Dr		130	R			From: 89-1250 Saint Georges Dr					NA			NA		12/11/2008
						To: 89-1980 St Adams Dr										
(1981) St Stephens Ct		80	R			From: Cul-de-Sac					NA			NA		08/06/2012
						To: 89-1980 St Adams Dr										
(1982) St Richards Ct		400	R			From: Cul-de-Sac					NA			NA		12/11/2008
						To: 89-1982 St Richards Ct										
(1983) St Clairs Ct		100	R			From: Cul-de-Sac					NA			NA		08/06/2012
						To: 89-1250 Saint Georges Dr										
(1984) St Elizabeths Ct		45	R			From: Cul-de-Sac					NA			NA		08/06/2012
						To: 89-1179 Winterberry Lane										
(1985) Springbrook Dr		100	R			From: 89-1172 Lancaster St					NA			NA		12/08/2008
						To: Dead End										
(1986) Oak Crest Ct		70	R			From: 89-1985 Springbrook Dr					NA			NA		11/05/2012
						To: 89-653 Hulls Chapel Rd										
(1987) Lake Breeze Way		110	R			From: Dead End					NA			NA		07/12/2012
						To: 89-655 Holly Corner Rd										
(1988) Wentworth Dr		70	R			From: Cul-de-Sac					NA			NA		07/19/2012
						To: 89-655 Holly Corner Rd										
(1989) Chase Dr		40	R			From: Cul-de-Sac					NA			NA		07/19/2012
						To: Dead End										
(1990) Marsh Run Rd		260	R			From: 89-706 Marsh Rd					NA			NA		07/19/2012
						To: Dead End										
(1991) Bunker Hill St		70	R			From: 89-1990 Marsh Run Rd					NA			NA		07/19/2012
						To: Dead End										

Virginia Department of Transportation
Traffic Engineering Division
2020
Annual Average Daily Traffic Volume Estimates By Section of Route
Stafford Maintenance Area

Route	Length	AADT	QA	4Tire	Bus	-----Truck-----				QC	K Factor	QK	Dir Factor	AAWDT	QW	Year
						2Axle	3+Axle	1Trail	2Trail							
Stafford County																
(1991) Avocet Way		140	R			From 89-1990 Marsh Run Rd					NA			NA		07/22/2015
(1991) Avocet Way		50	R			To 89-1992 Moorhen Ct					NA			NA		07/19/2012
						To Dead End										
(1992) Moorhen Ct		20	R			From Dead End					NA			NA		07/19/2012
						To 89-1991 Avocet Way										
(1993) Wood Duck Pl		70	R			From 89-1994 Kestral Ct					NA			NA		07/22/2015
						To US 17 Warrenton Rd										
(1994) Kestral Ct		46	R			From Dead End					NA			NA		07/19/2012
						To 89-1990 Marsh Run Rd										
(1995) Carlisle Ct		40	R			From Dead End					NA			NA		11/07/2012
						To 89-606 Boscobel Rd										
(1997) Meadowbrook Dr		320	R			From Cul-de-Sac					NA			NA		10/02/2018
						To 89-629 Andrew Chapel Rd										
(1998) Falling Creek Dr		230	R			From 89-1999 High Ridge Dr					NA			NA		07/14/2015
						To 89-1997 Meadowbrook Dr										
(1999) High Ridge Dr		90	R			From Dead End					NA			NA		08/28/2012
						To 89-1998 Falling Creek Dr										
(2000) Beau Ridge Dr		300	R			From Dead End					NA			NA		08/23/2018
						To 89-1592 Montgomery Dr										
(2001) Blakeway/kline Ct		70	R			From Dead End					NA			NA		08/08/2012
						To Dead End										
(2002) Beavers Ct		50	R			From Dead End					NA			NA		08/08/2012
						To 89-2000 Beau Ridge Dr										
(2003) Demian Ct		45	R			From Dead End					NA			NA		08/08/2012
						To 89-2000 Beau Ridge Dr										
(2008) Wiltshire Dr		200	R			From 89-687 Hope Rd; 89-1317 Quail Run Dr					NA			NA		08/20/2012
						To Cul-de-Sac										
(2009) Bombay Ct		40	R			From Cul-de-Sac					NA			NA		08/20/2012
						To 89-2008 Wiltshire Dr										
(2010) Summer Breeze Lane		550	R			From 89-652 Truslow Rd					NA			NA		07/14/2015
						To 89-2014 Misty Creek Lane										
(2010) Summer Breeze Lane		200	R			From 89-2014 Misty Creek Lane					NA			NA		07/14/2015
						To 89-2015 Gentle Breeze Circle										
(2011) Eddie Stone Ct		40	R			From 89-2010 Summer Breeze Lane					NA			NA		09/12/2012
						To Cul-de-Sac										
(2012) Breezy Knoll Ct		30	R			From 89-2010 Summer Breeze Lane					NA			NA		09/12/2012
						To Cul-de-Sac										

Virginia Department of Transportation
Traffic Engineering Division
2020
Annual Average Daily Traffic Volume Estimates By Section of Route
Stafford Maintenance Area

Route	Length	AADT	QA	4Tire	Bus	-----Truck-----				QC	K Factor	QK	Dir Factor	AAWDT	QW	Year
						2Axle	3+Axle	1Trail	2Trail							
Stafford County																
(2013) Cool Breeze Way		240	R			From	89-652 Truslow Rd					NA		NA		07/14/2015
(2013) Cool Breeze Way		290	R			To	89-2014 Misty Creek Lane					NA		NA		08/19/2015
						From	89-2015 Gentle Breeze Circle									
(2014) Misty Creek Lane		90	R			To	89-2010 Summer Breeze Lane					NA		NA		09/12/2012
						From	Dead End									
(2015) Gentle Breeze Circle		210	R			To	Cul-de-Sac					NA		NA		08/20/2012
(2015) Gentle Breeze Circle		170	R			From	89-2010 Summer Breeze Lane					NA		NA		07/14/2015
						To	End of Loop									
(2016) Willow Ridge Ct		40	R			From	Cul-de-Sac					NA		NA		09/12/2012
						To	89-2015 Gentle Breeze Circle									
(2020) Limestone Way		700	R			From	Cul-de-Sac					NA		NA		07/10/2018
						To	89-654 Berea Church Rd									
(2021) Coral Ct		80	R			From	89-2020 Limestone Way					NA		NA		09/19/2006
						To	Cul-de-Sac									
(2022) Halite Ct		70	R			From	89-2020 Limestone Way					NA		NA		09/19/2006
						To	Cul-de-Sac									
(2023) Granite Court		100	R			From	89-2020 Limestone Way					NA		NA		09/19/2006
						To	Cul-de-Sac									
(2024) Shale Ct		70	R			From	89-2020 Limestone Way					NA		NA		09/19/2006
						To	Cul-de-Sac									
(2025) Slate Ct		190	R			From	89-2020 Limestone Way					NA		NA		09/19/2006
						To	Cul-de-Sac									
(2026) Cavern Ct		70	R			From	89-2020 Limestone Way					NA		NA		09/19/2012
						To	Cul-de-Sac									
(2027) Crimson Way		330	R			From	89-2020 Limestone Way					NA		NA		07/14/2015
						To	89-2030 Lyons Blvd									
(2028) Marble Ct		80	R			From	Cul-de-Sac					NA		NA		09/19/2012
						To	89-2020 Limestone Way									
(2029) April Lane		1100	R			From	89-2020 Limestone Way					NA		NA		07/14/2015
						To	89-2030 Lyons Blvd									
(2030) Lyons Blvd		4100	R			From	89-1706 Plantation Dr					NA		NA		11/01/2018
						To	89-2027 Crimson Way									
(2030) Lyons Blvd		2300	R			From	89-652 Truslow Rd					NA		NA		07/14/2015
						To	89-2030 Lyons Blvd									
(2031) Otto Way		110	R			From	89-2030 Lyons Blvd					NA		NA		09/19/2012
						To	Cul-de-Sac									

Virginia Department of Transportation
Traffic Engineering Division
2020
Annual Average Daily Traffic Volume Estimates By Section of Route
Stafford Maintenance Area

Route	Length	AADT	QA	4Tire	Bus	-----Truck-----				QC	K Factor	QK	Dir Factor	AAWDT	QW	Year
						2Axle	3+Axle	1Trail	2Trail							
Stafford County																
(2032) Azalea St		270	R			From: 89-2030 Lyons Blvd					NA			NA		09/19/2012
						To: Dead End										
(2033) June Ct		150	R			From: Dead End					NA			NA		09/19/2012
						To: 89-2032 Azalea St										
(2034) Bergen Way		210	R			From: 89-2035 Gabriels Ln					NA			NA		09/19/2012
						To: 89-1706 Plantation Dr										
(2035) Gabriels Ln		40	R			From: Dead End					NA			NA		09/19/2012
						To: 89-2034 Bergen Way										
(2035) Gabriels Ln		60	R			From: Dead End					NA			NA		09/19/2012
						To: Dead End										
(2036) Fletcher Dr		260	R			From: 89-2030 Lyons Blvd					NA			NA		09/19/2012
						To: Cul-de-Sac										
(2037) Theodore St		160	R			From: Dead End					NA			NA		09/19/2012
						To: 89-2036 Fletcher Dr										
(2038) Stanley Loop		180	R			From: 89-2030 Lyons Blvd					NA			NA		08/20/2012
						To: 89-2030 Lyons Blvd										
(2039) Chain Ct		60	R			From: Dead End					NA			NA		09/19/2012
						To: 89-2038 Stanley Loop										
(2040) Foggy Field Ln		210	R			From: Cul-de-Sac					NA			NA		07/09/2018
						To: 89-2030 Lyons Blvd; 89-2038 Stanley Loop										
(2041) Brushy Creek Cir		500	R			From: 89-2040 Foggy Field Ln					NA			NA		07/09/2018
						To: 89-2030 Lyons Blvd; 89-2038 Stanley Loop										
(2042) Quantum Way		100	R			From: 89-2041 Brushy Creek Cir					NA			NA		09/19/2012
						To: Cul-de-Sac										
Spotsylvania County																
(2043) Minnier Ct		110	R			From: 89-2044; 89-2041					NA			NA		09/19/2012
						To: Cul-de-Sac										
Stafford County																
(2044) Maggie Ct		90	R			From: Cul-de-Sac					NA			NA		09/19/2012
						To: 89-2043; 89-2041										
(2046) Sutherland Blvd		940	R			From: 89-623 Harrell Rd					NA			NA		09/10/2012
						To: Dead End										
(2047) Trellis Way		280	R			From: 89-721 Old Concord Rd					NA			NA		04/23/2009
						To: 89-2048 Oleander Dr										
(2048) Oleander Dr		190	R			From: 89-2049 Pergola Dr					NA			NA		08/22/2012
						To: Dead End										
(2049) Pergola Dr		60	R			From: Cul-de-Sac					NA			NA		08/22/2012
						To: 89-2048 Oleander Dr										
(2049) Pergola Dr		80	R			From: 89-2048 Oleander Dr					NA			NA		08/22/2012
						To: Cul-de-Sac										

Virginia Department of Transportation
Traffic Engineering Division
2020
Annual Average Daily Traffic Volume Estimates By Section of Route
Stafford Maintenance Area

Route	Length	AADT	QA	4Tire	Bus	-----Truck-----				QC	K Factor	QK	Dir Factor	AAWDT	QW	Year
						2Axle	3+Axle	1Trail	2Trail							
Stafford County																
(2050) Monument Dr		2000	R			From 89-630					NA			NA		12/15/2008
						To 89-2058 Lake Wind Lane										
(2050) Monument Dr		620	R			From 89-630					NA			NA		08/22/2018
						To 89-2055 Lightfoot Rd										
(2050) Monument Dr		1400	R			From 89-630					NA			NA		08/27/2018
						To 89-630 Courthouse Rd										
(2051) Colfax Ct		90	R			From Cul-de-Sac					NA			NA		11/01/2006
						To 89-2050 Monument Dr										
(2052) Bridge Creek Ct		80	R			From Cul-de-Sac					NA			NA		11/01/2006
						To 89-2050 Monument Dr										
(2053) Kingsley Ct		90	R			From Cul-de-Sac					NA			NA		08/13/2012
						To 89-2050 Monument Dr										
(2054) Tinder Ct		45	R			From Cul-de-Sac					NA			NA		11/01/2006
						To 89-2050 Monument Dr										
(2055) Lightfoot Rd		620	R			From 89-627 Mountain View Rd					NA			NA		08/22/2018
						To 89-2050 Monument Dr										
(2056) Ludwell Lane		110	R			From 89-2050 Monument Dr					NA			NA		08/13/2012
						To Cul-de-Sac										
(2057) Engles Ct		50	R			From 89-2056 Ludwell Lane					NA			NA		11/01/2006
						To Cul-de-Sac										
(2058) Lake Wind Lane		220	R			From 89-2050 Monument Dr					NA			NA		07/22/2015
						To 89-2059 Cattail Ct; Bullrush Ct										
(2059) Bullrush Ct		90	R			From Cul-de-Sac					NA			NA		08/13/2012
						To 89-2058 Lake Wind Lane										
(2059) Cattail Ct		70	R			From Cul-de-Sac					NA			NA		11/01/2006
						To Cul-de-Sac										
(2060) Muster Dr		230	R			From 89-2050 Monument Dr					NA			NA		09/26/2018
						To Cul-de-Sac										
(2061) Ponds Edge Ct		50	R			From Cul-de-Sac					NA			NA		11/01/2006
						To 89-2060 Muster Dr										
(2062) Rippling Water Ct		47	R			From Cul-de-Sac					NA			NA		11/01/2006
						To 89-2060 Muster Dr										
(2063) Gristmill Dr		210	R			From Cul-de-Sac					NA			NA		08/13/2012
						To 89-2055 Lightfoot Rd										
(2064) Torey Ct		70	R			From Cul-de-Sac					NA			NA		09/28/2006
						To 89-2063 Gristmill Dr										
(2065) Planters Pl		70	R			From Cul-de-Sac					NA			NA		08/13/2012
						To 89-2055 Lightfoot Rd										

Virginia Department of Transportation
Traffic Engineering Division
2020
Annual Average Daily Traffic Volume Estimates By Section of Route
Stafford Maintenance Area

Route	Length	AADT	QA	4Tire	Bus	-----Truck-----				QC	K Factor	QK	Dir Factor	AAWDT	QW	Year
						2Axle	3+Axle	1Trail	2Trail							
Stafford County																
(2066) Kirby Lane		120	R				From 89-2055 Lightfoot Rd				NA			NA		09/28/2006
							To Cul-de-Sac									
(2067) Stolen Will Ct		47	R				From 89-2055 Lightfoot Rd				NA			NA		08/13/2012
							To Cul-de-Sac									
(2070) Toliver Ln		40	R				From Dead End				NA			NA		08/13/2012
							To 89-2050 Monument Dr									
(2071) Rushmore Ln		70	R				From Dead End				NA			NA		08/13/2012
							To 89-2070 Toliver Ln									
(2072) Sulgrave Way		270	R				From 89-2073 Pinkerton Ct				NA			NA		12/15/2008
							To 89-2050 Monument Dr									
(2073) Pinkerton Ct		110	R				From Dead End				NA			NA		08/13/2012
							To Dead End									
(2074) Colonial Forge Rd		180	R				From 89-2075 Brannigan Court				NA			NA		12/15/2008
							To 89-2050 Monument Dr									
(2075) Brannigan Court		80	R				From Dead End				NA			NA		08/13/2012
							To 89-2074 Colonial Forge Rd									
(2075) Brannigan Court		70	R				From 89-2076 Hemming Dr				NA			NA		08/29/2012
							To 89-2076 Hemming Dr									
(2075) Brannigan Court		100	R				From 89-2075 Brannigan Court				NA			NA		11/05/2012
							To Dead End									
(2076) Hemming Dr		90	R				From 89-2075 Brannigan Court				NA			NA		08/13/2012
							To Dead End									
(2077) Sulgrove Way		290	R				From 89-2050 Monument Dr				NA			NA		08/29/2012
							To 89-2076 Hemming Dr									
(2078)		230	R				From 89-696 Ebenezer Church Rd				NA			NA		09/18/2012
							To 89-2079 Pelham Way									
(2079) Pelham Way		110	R				From Dead End				NA			NA		07/26/2012
							To 89-2080									
(2080)		90	R				From Cul-de-Sac				NA			NA		09/18/2012
							To Dead End									
(2082)		250	R				From 89-615 Mill Rd				NA			NA		09/18/2012
							To Cul-de-Sac									
(2083)		190	R				From Cul-de-Sac				NA			NA		09/18/2012
							To 89-2082									
(2084)		140	R				From 89-615 Mill Rd				NA			NA		09/18/2012
							To Cul-de-Sac									
(2085) Queen Laurens Ct		50	R				From 89-2083				NA			NA		10/04/2012
							To Dead End									

Virginia Department of Transportation
Traffic Engineering Division
2020
Annual Average Daily Traffic Volume Estimates By Section of Route
Stafford Maintenance Area

Route	Length	AADT	QA	4Tire	Bus	-----Truck-----				QC	K Factor	QK	Dir Factor	AAWDT	QW	Year
						2Axle	3+Axle	1Trail	2Trail							
Stafford County																
(2090) Indian Wood Ln		260	R			From: Cul-de-Sac					NA			NA		09/19/2012
						To: 89-608 Brooke Rd										
(2091) Little Field Dr		170	R			From: 89-1667 Little Oak Rd					NA			NA		09/19/2012
						To: Cul-de-Sac										
(2092) Hamstead Rd		220	R			From: 89-2095 Summerfield Lane					NA			NA		06/25/2015
						To: 89-1667 Little Oak Rd										
(2092) Hamstead Rd		180	R			From: Cul-de-Sac					NA			NA		09/04/2012
						To: Cul-de-Sac										
(2093) Danford Ct		100	R			From: Cul-de-Sac					NA			NA		09/04/2012
						To: 89-2092 Hamstead Rd										
(2094) Calvert Ct		90	R			From: Cul-de-Sac					NA			NA		09/04/2012
						To: 89-2092 Hamstead Rd										
(2095) Summerfield Lane		180	R			From: Dead End					NA			NA		09/04/2012
						To: 89-2098 Glen Oak Rd										
(2095) Summerfield Lane		70	R			From: 89-2098 Glen Oak Rd					NA			NA		09/04/2012
						To: Dead End										
(2096) Fairbanks Ct		100	R			From: 89-2095 Summerfield Lane					NA			NA		09/04/2012
						To: Cul-de-Sac										
(2097) Mintwood Dr		1600	R			From: 89-2098 Glen Oak Rd					NA			NA		12/08/2008
						To: 89-607 Deacon Rd										
(2098) Glen Oak Rd		810	R			From: 89-2095 Summerfield Lane					NA			NA		06/06/2018
						To: 89-1667 Little Oak Rd										
(2098) Glen Oak Rd		90	R			From: Cul-de-Sac					NA			NA		09/04/2012
						To: Cul-de-Sac										
(2099) Kelshire Ct		60	R			From: 89-2098 Glen Oak Rd					NA			NA		09/04/2012
						To: Cul-de-Sac										
(2100) Crestwood Lane		250	R			From: 89-608 Brooke Rd					NA			NA		10/01/2018
						To: Cul-de-Sac										
(2101) Silverleaf Ct		60	R			From: Dead End					NA			NA		08/28/2012
						To: 89-2100 Crestwood Lane										
(2102) Twin Hill Lane		90	R			From: Dead End					NA			NA		08/28/2012
						To: 89-2100 Crestwood Lane										
(2103) Poplar View Dr		160	R			From: 89-608 Brooke Rd					NA			NA		07/14/2015
						To: 89-2100 Crestwood Lane										
(2104) Ram Ln		50	R			From: 89-2103 Poplar View Dr					NA			NA		08/28/2012
						To: Dead End										
(2110) Captain Johns		120	R			From: 89-1570 Clark Lane					NA			NA		07/31/2012
						To: Dead End										

Virginia Department of Transportation
Traffic Engineering Division
2020
Annual Average Daily Traffic Volume Estimates By Section of Route
Stafford Maintenance Area

Route	Length	AADT	QA	4Tire	Bus	-----Truck-----				QC	K Factor	QK	Dir Factor	AAWDT	QW	Year
						2Axle	3+Axle	1Trail	2Trail							
Stafford County																
(2111) Prescott Ln	47	R									NA			NA		11/07/2012
(2113) Chet Atkins Dr	30	R									NA			NA		11/07/2012
(2114) Macon Dr	90	R									NA			NA		08/23/2012
(2115) Windsong Way	320	R									NA			NA		07/22/2015
(2116) Pittman Way	100	R									NA			NA		07/22/2015
(2117) Small Bear Ct	40	R									NA			NA		08/13/2012
(2118) Finch Ct	40	R									NA			NA		07/13/2012
(2119) Partridge Ln	60	R									NA			NA		08/13/2012
(2119) Partridge Ln	60	R									NA			NA		08/13/2012
(2125) Landmark Dr	1400	R									NA			NA		08/14/2012
(2126) Presevere Dr	350	R									NA			NA		04/23/2009
(2127) Regal Ct	60	R									NA			NA		08/20/2012
(2128) Masters Dr	270	R									NA			NA		08/14/2012
(2129) Pebble Beach/Piedmont Dr	50	R									NA			NA		08/20/2012
(2129) Piedmont Dr	100	R									NA			NA		08/20/2012
(2130) Sawgrass Ct	90	R									NA			NA		10/31/2012
(2131) Club Dr	390	R									NA			NA		06/17/2018
(2132) Comfort Ln	160	R									NA			NA		10/31/2012
(2133) Sable Ln	50	R									NA			NA		10/31/2012

Virginia Department of Transportation
Traffic Engineering Division
2020
Annual Average Daily Traffic Volume Estimates By Section of Route
Stafford Maintenance Area

Route	Length	AADT	QA	4Tire	Bus	-----Truck-----				QC	K Factor	QK	Dir Factor	AAWDT	QW	Year
						2Axle	3+Axle	1Trail	2Trail							
Stafford County																
(2134) Lansberry Park Dr		440	R									NA		NA		04/23/2009
(2135) Garner Dr		40	R									NA		NA		09/17/2012
(2136) Brookshire Dr		60	R									NA		NA		09/17/2012
(2136) brookshire Dr		100	R									NA		NA		09/17/2012
(2140) Pine View Rd		110	G	98%	1%	0%	1%	0%	0%	C	0.141	F	0.65	110	G	2020
(2140) Pine View Rd		47	R									NA		NA		11/14/2012
(2141) Pine View Dr		10	R									NA		NA		11/14/2012
(2142) Old Enon Rd		80	R									NA		NA		11/14/2012
(2143) Cranes Corner		10	R									NA		NA		09/10/2012
(2144) Kings Hill Rd		60	R									NA		NA		09/10/2012
(2146) Crown crest Rd		70	R									NA		NA		07/19/2012
(2147) Boxwood Dr		30	R									NA		NA		07/19/2012
(2148) Pickett Ln		150	R									NA		NA		10/24/2012
(2149) Crawford Ln		80	R									NA		NA		10/24/2012
(2150) Carriage Hill Dr		930	R									NA		NA		08/16/2012
(2155) Stefaniga Farm Rd		250	R									NA		NA		09/18/2012
(2168) Arden Lane		310	R									NA		NA		09/06/2018
(2169) Madeline Ln		80	R									NA		NA		08/08/2012
(2170) Mill Brook Rd		250	R									NA		NA		09/18/2012

Virginia Department of Transportation
Traffic Engineering Division
2020
Annual Average Daily Traffic Volume Estimates By Section of Route
Stafford Maintenance Area

Route	Length	AADT	QA	4Tire	Bus	-----Truck-----				QC	K Factor	QK	Dir Factor	AAWDT	QW	Year
						2Axle	3+Axle	1Trail	2Trail							
Stafford County																
(2171) Brookesmill Ln		100	R			From: Dead End					NA			NA		08/28/2012
(2171) Brookesmill Ln		40	R			To: 89-2170 Mill Brook Rd					NA			NA		08/28/2012
(2175) Hayward Ln		48	R			From: 89-603 Caisson Rd					NA			NA		11/05/2012
(2176) Stableside Ln		80	R			To: 89-601 Hollywood Farm Rd					NA			NA		09/19/2012
(2180) Adrian Way		620	R			From: 89-607 Deacon Rd					NA			NA		05/31/2018
(2182) Gallagher Ln		270	R			To: Cul-de-Sac					NA			NA		09/19/2012
(2183) Boston Ct		70	R			From: 89-2180 Adrian Way					NA			NA		09/17/2012
(2184) Prospect Dr		30	R			To: 89-2182 Gallagher Ln					NA			NA		09/17/2012
(2184) Prospect Dr		60	R			From: Cul-de-Sac					NA			NA		09/17/2012
(2185) Jordan Ln		30	R			To: 89-2182 Gallagher Ln					NA			NA		09/17/2012
(2185) Jordan Ln		30	R			From: Cul-de-Sac					NA			NA		09/17/2012
(2186) High Water Pl		40	R			To: 89-2180 Adrian Way					NA			NA		09/17/2012
(2187) Masters Mill Ct		50	R			From: Cul-de-Sac					NA			NA		08/13/2012
(2188) Port Aquia Dr		1500	R			To: 89-675 Toluca Rd					NA			NA		07/25/2018
(2189) Schooner Way		1000	R			From: US 1 Jefferson Davis Hwy					NA			NA		07/25/2018
(2190) Brookcrest Ln		360	R			To: 89-2189 Schooner Way					NA			NA		09/20/2012
(2191) Rolling Brook Ct		48	R			From: Cul-de-Sac					NA			NA		08/28/2012
(2192) Holly Brook Ct		70	R			To: 89-2190 Brookcrest Ln					NA			NA		08/28/2012
(2195) Blackjack Rd		480	R			From: Cul-de-Sac					NA			NA		07/17/2018
						To: US 1 Jefferson Davis Hwy										

Virginia Department of Transportation
Traffic Engineering Division
2020
Annual Average Daily Traffic Volume Estimates By Section of Route
Stafford Maintenance Area

Route	Length	AADT	QA	4Tire	Bus	-----Truck-----				QC	K Factor	QK	Dir Factor	AAWDT	QW	Year
						2Axle	3+Axle	1Trail	2Trail							
Stafford County																
(2196) Perchwood Dr		1100	R			From: US 1 Jefferson Davis Hwy					NA			NA		07/17/2018
						To: Cul-de-Sac										
(2198) Sapphire st		540	R			From: 89-627 Forbes St					NA			NA		06/05/2018
						To: Cul-de-Sac										
(2199) Garret Way		310	R			From: 89-2198 Sapphire st					NA			NA		09/10/2012
						To: Cul-de-Sac										
(2220) Cabinet Maker Dr		520	R			From: 89-1486 Austin Ridge Dr					NA			NA		08/06/2018
						To: 89-2221 Dallhan Ct; 89-2222 Banner Spring Circle										
(2221) Dallhan Ct		80	R			From: Cul-de-Sac					NA			NA		09/04/2012
						To: 89-2220 Cabinet Maker Dr										
(2222) Banner Spring Circle		280	R			From: 89-2220 Cabinet Maker Dr					NA			NA		09/18/2012
						To: End Loop										
(2230) Brentsmill Dr		1200	R			From: 89-637 Telegraph Rd					NA			NA		07/25/2018
						To: Cul-de-Sac										
(2231) Onyx Ct		60	R			From: Cul-de-Sac					NA			NA		07/30/2012
						To: 89-2230 Brentsmill Dr										
(2232) Broyhill Ct		60	R			From: Cul-de-Sac					NA			NA		07/30/2012
						To: 89-2230 Brentsmill Dr										
(2233) Bismark Dr		980	R			From: 89-2230 Brentsmill Dr					NA			NA		07/25/2018
						To: 89-2234 Earley Ct										
(2234) Earley Ct		70	R			From: 89-2233 Bismark Dr					NA			NA		07/30/2012
						To: Cul-de-Sac										
(2240) Cranston Ln		110	R			From: 89-616 Poplar Rd					NA			NA		10/24/2012
						To: Cul-de-Sac										
(2241) Kincaid Ln		70	R			From: 89-616 Poplar Rd					NA			NA		10/24/2012
						To: Cul-de-Sac										
(2244) Majestic Dr		360	R			From: 89-2245 Renegade Dr					NA			NA		08/27/2018
						To: US 17 Warrenton Rd										
(2245) Renegade Dr		160	R			From: Dead End					NA			NA		10/24/2012
						To: 89-2244 Berkley Manor										
(2260) Apple Tree Ct		300	R			From: 89-1337 Willow Lane					NA			NA		10/01/2018
						To: Dead End										
(2261) Beech Tree Ct		90	R			From: Cul-de-Sac					NA			NA		08/23/2012
						To: 89-2260 Apple Tree Ct										
(2264) Royal Hill Ln		290	R			From: 89-612 Hartwood Rd					NA			NA		10/04/2012
						To: Cul-de-Sac										
(2265) Tracey Ln		180	R			From: 89-2264 Royal Hill Ln					NA			NA		10/04/2012
						To: Cul-de-Sac										

Virginia Department of Transportation
Traffic Engineering Division
2020
Annual Average Daily Traffic Volume Estimates By Section of Route
Stafford Maintenance Area

Route	Length	AADT	QA	4Tire	Bus	-----Truck-----				QC	K Factor	QK	Dir Factor	AAWDT	QW	Year
						2Axle	3+Axle	1Trail	2Trail							
Stafford County																
(2270) Janney Ln		160	R			From: Dead End					NA			NA		10/24/2012
						To: 89-616 Poplar Rd; 89-650 Mt Olive Rd										
(2271) Gibson Dr		90	R			From: 89-2270 Janney Ln					NA			NA		10/24/2012
						To: Dead End										
(2277) Woodstream Blvd		3000	R			From: 89-684 Staffordborough Blvd					NA			NA		08/08/2018
						To: Dead End										
(2281) Penning Craft Ln		130	R			From: 89-2282 Idlebrook Way					NA			NA		09/20/2012
						To: 89-1800 Village Pkwy										
(2282) Idlebrook Way		80	R			From: 89-2281 Penning Craft Ln					NA			NA		11/08/2012
						To: Dead End										
(2283)		260	R			From: 89-2284 Mill Spring Dr					NA			NA		09/20/2012
						To: 89-1800 Village Pkwy										
(2284) Mill Spring Dr		80	R			From: Dead End					NA			NA		11/08/2012
						To: 89-1800 Village Pkwy										
(8900) Centreport Pkwy	0.72	12000	G	96%	0%	1%	1%	2%	0%	C	0.088	F	0.624	12000	G	2020
						From: US 1 Jefferson Davis Hwy										
						To: I-95										
(8900) Centreport Pkwy	1.64	5700	G	96%	0%	1%	1%	2%	0%	F	0.114	F	0.786	5700	G	2020
						From: 89-627 Mountain View Rd										
(8900) Centreport Pkwy	2.48	750	R			From: Dead End					NA			NA		07/19/2018
						To: Dead End										
(8900) Ramp	0.34	4500	G			From: Centreport Pkwy					0.122	F		4500	G	2020
						To: I-95 North										
(8900) Ramp	0.36	4100	G			From: Centreport Pkwy					0.125	F		4000	G	2020
						To: I-95 South										
(8901) Chestnut Hill Dr		450	R			From: 89-8900 Centreport Pkwy					NA			NA		07/19/2018
						To: Dead End										
(9399) Stafford Indians Lane		2500	R			From: 89-640 Porter Lane					NA			NA		09/25/2006
						To: 89-627 Mountain View Rd										
(9400) Falmouth Elementary School		460	R			From: 89-627; 89-1005					NA			NA		10/05/2006
						To: 89-627 Mountain View Rd										
(9430) Wood Dr	0.39	2500	R			From: Garrison Elem Sch					NA			NA		10/05/2006
						To: 89-1209 Choptank Rd										
(9464) T B Gayle Middle School	0.11	500	R			From: 89-1011 Verson St					NA			NA		09/19/2006
						To: 89-1011 Verson St										
(9486) North Stafford High School	0.77	700	R			From: 89-610 Garrisonville Rd					NA			NA		08/16/2006
						To: 89-648 Shelton Shop Rd										
(9487) Drew Middle School	0.17	350	R			From: US 1 Jefferson Davis Hwy					NA			NA		09/21/2006
						To: US 1 Jefferson Davis Hwy										

Virginia Department of Transportation
Traffic Engineering Division
2020
Annual Average Daily Traffic Volume Estimates By Section of Route
Stafford Maintenance Area

Route	Length	AADT	QA	4Tire	Bus	-----Truck-----				QC	K Factor	QK	Dir Factor	AAWDT	QW	Year
						2Axle	3+Axle	1Trail	2Trail							
Stafford County																
(9498) Hartwood Elementary School	0.07	540	R								NA		NA		09/21/2006	
(9906) Ferry Farms Elementary School	0.20	340	R								NA		NA		09/28/2006	
(9946) Anne Moncure Elementary School	0.50	60	R								NA		NA		07/26/2006	
(9947) Grafton Village Elementary School	0.52	570	R								NA		NA		09/28/2006	
(9948) Stafford Elementary School	0.12	440	R								NA		NA		09/21/2006	
Centreport Pkwy		290	G	91%	2%	3%	2%	2%	0%	C	0.13	F	0.558	290	G	2020