

Notes

LIMITED ACCESS CONTROL MODIFICATIONS APPROVED BY THE COMMONWEALTH TRANSPORTATION BOARD BY RESOLUTION DATED October 4, 1956

Legend

Disclaimer

These plans are unfinished and unapproved and are not to be used for any type of construction or the acquisition of Right of Way. Additional Easement for Right of Way may be required beyond the proposed right-of-way shown on these plans.

Project Location



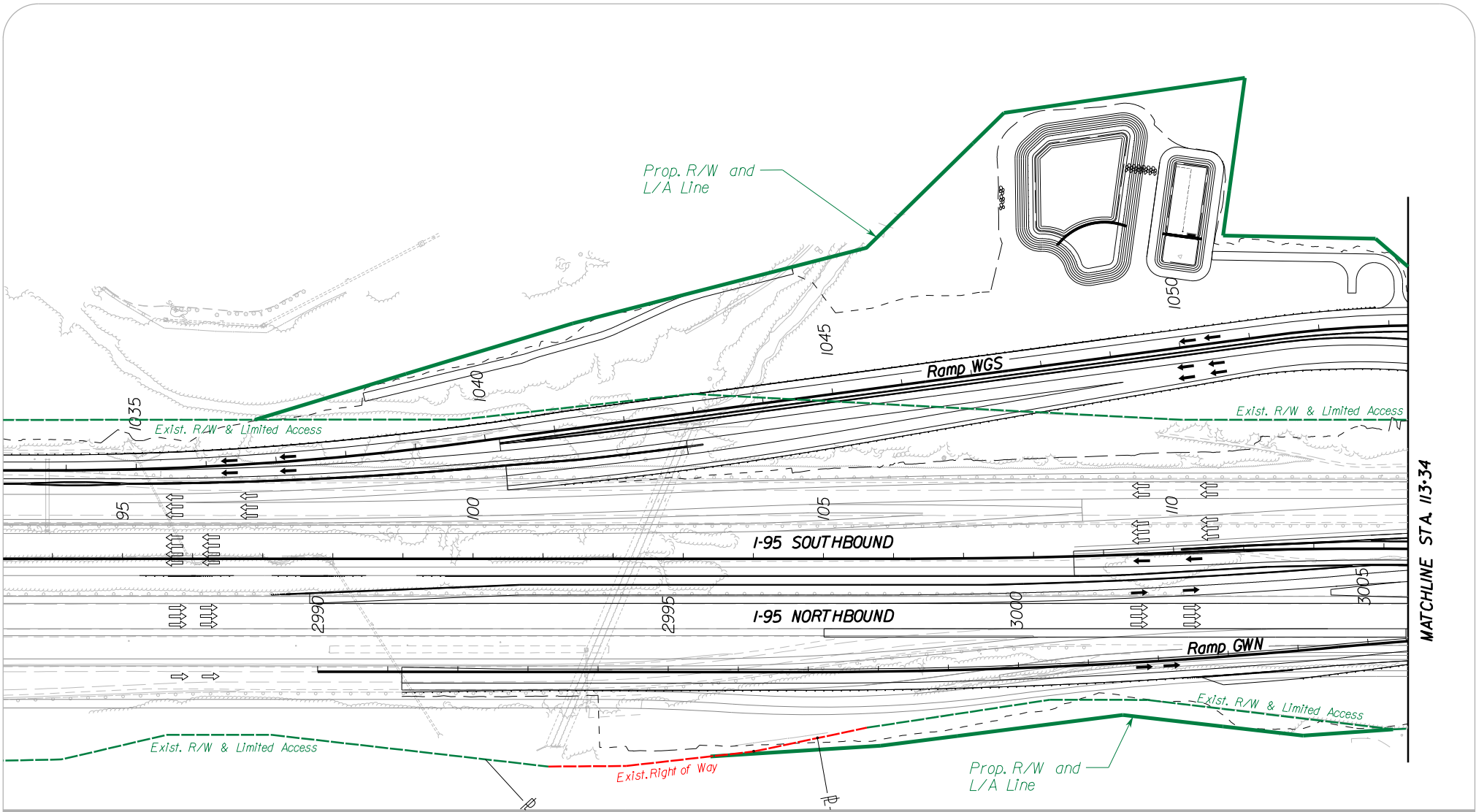
North Arrow and Scale



Not To Scale



INTERSTATE 95
EXPRESS LANES
FREDERICKSBURG EXTENSION



Notes

LIMITED ACCESS CONTROL MODIFICATIONS APPROVED BY THE COMMONWEALTH TRANSPORTATION BOARD BY RESOLUTION DATED October 4, 1956

Disclaimer

These plans are unfinished and unapproved and are not to be used for any type of construction or the acquisition of Right of Way. Additional Easement for Right of Way may be required beyond the proposed right-of-way shown on these plans.

Legend

- Exist. R/W & Limited Access Line
- Exist. Right of Way
- Exist. Limited Access Line
- Prop. R/W & Limited Access Line
- Prop. R/W
- Prop. Limited Access Line

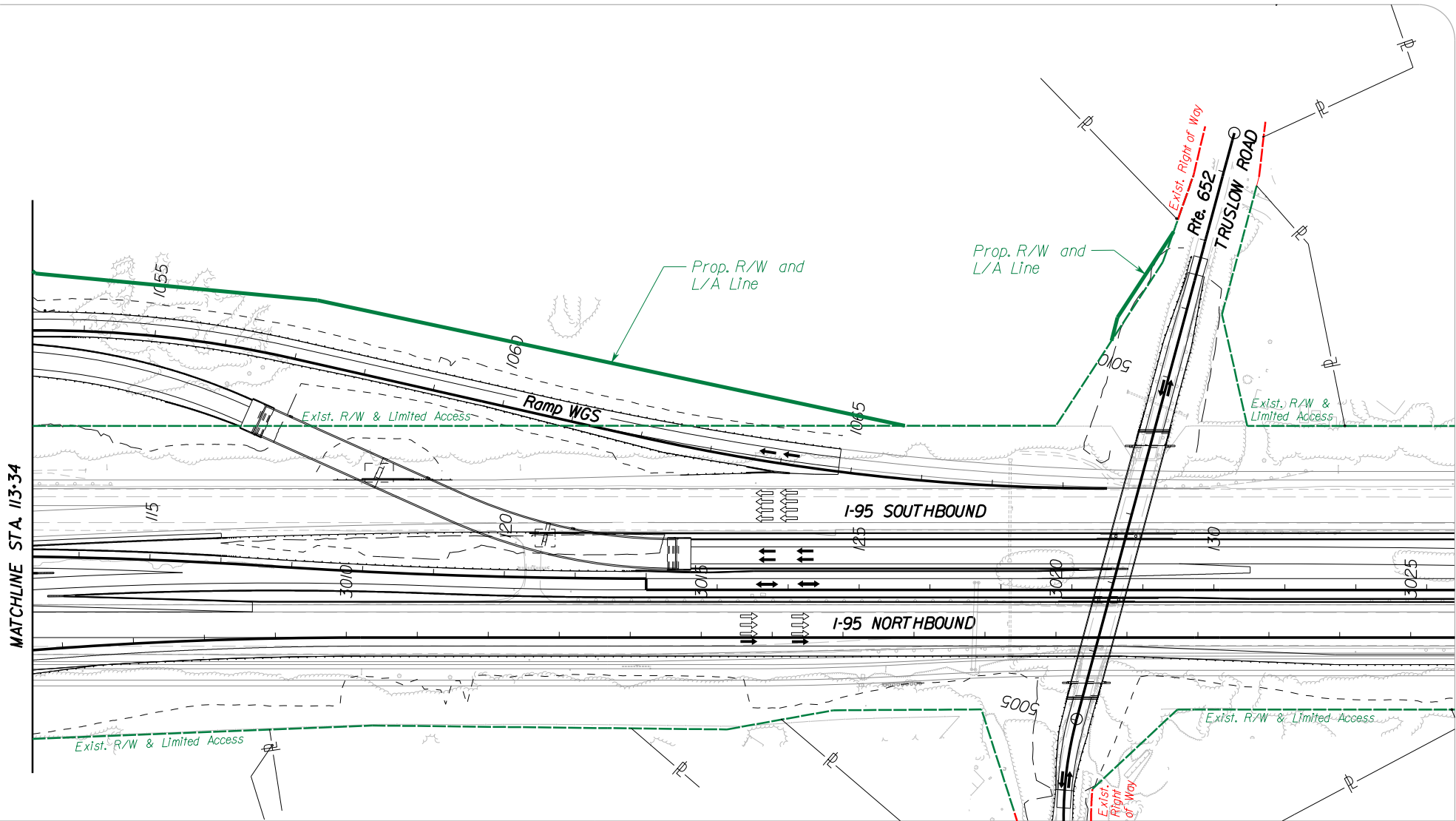
Project Location



North Arrow and Scale



INTERSTATE 95
EXPRESS LANES
FREDERICKSBURG EXTENSION



Notes

LIMITED ACCESS CONTROL MODIFICATIONS APPROVED BY THE COMMONWEALTH TRANSPORTATION BOARD BY RESOLUTION DATED October 4, 1956

Disclaimer

These plans are unfinished and unapproved and are not to be used for any type of construction or the acquisition of Right of Way. Additional Easement for Right of Way may be required beyond the proposed right-of-way shown on these plans.

Legend

- Exist. R/W & Limited Access Line
- Exist. Right of Way
- Exist. Limited Access Line
- Prop. R/W & Limited Access Line
- Prop. R/W
- Prop. Limited Access Line

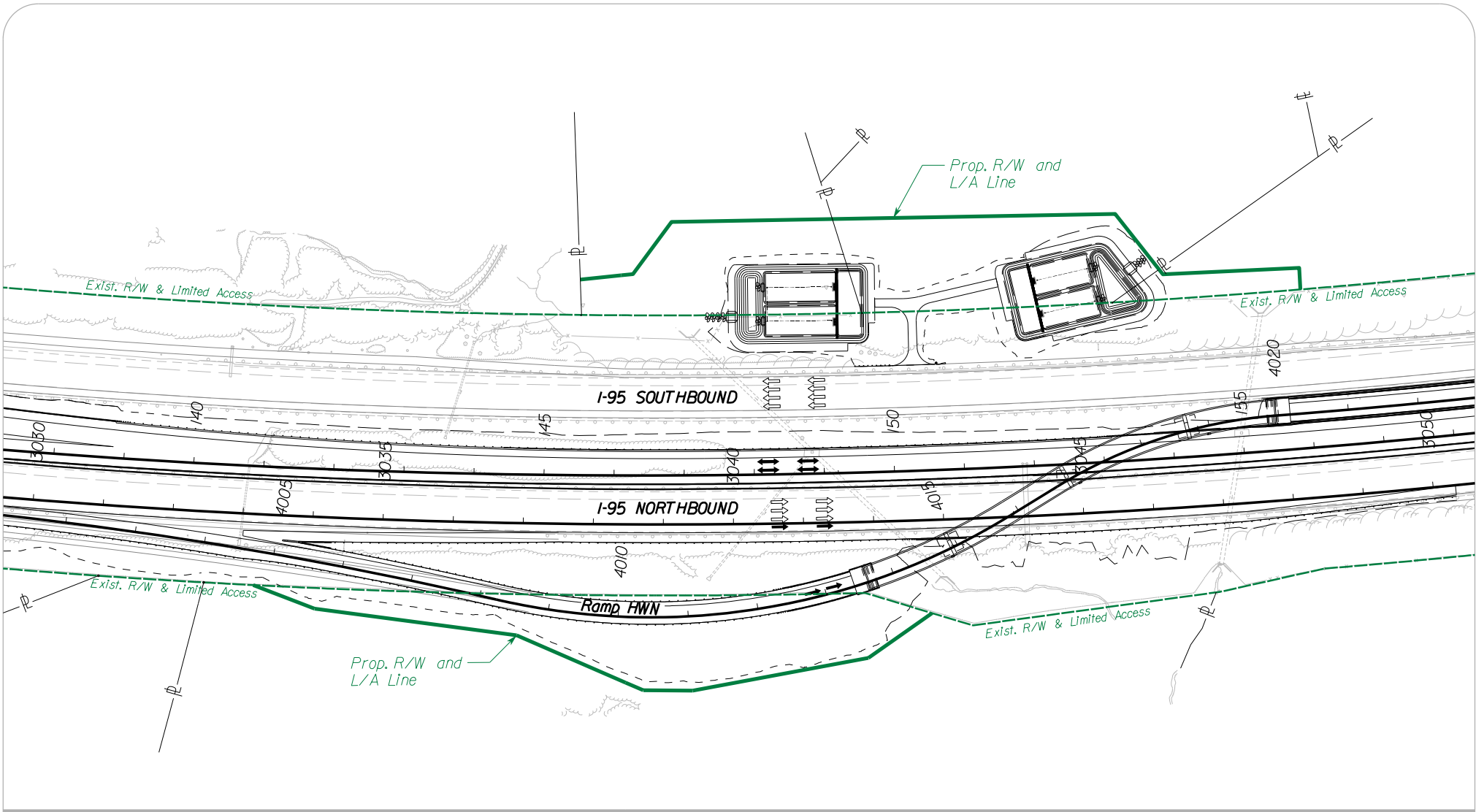
Project Location



North Arrow and Scale



INTERSTATE 95
EXPRESS LANES
FREDERICKSBURG EXTENSION



Notes

LIMITED ACCESS CONTROL MODIFICATIONS APPROVED BY THE COMMONWEALTH TRANSPORTATION BOARD BY RESOLUTION DATED October 4, 1956

Disclaimer

These plans are unfinished and unapproved and are not to be used for any type of construction or the acquisition of Right of Way. Additional Easement for Right of Way may be required beyond the proposed right-of-way shown on these plans.

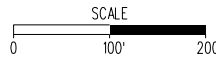
Legend

-  Exist. R/W & Limited Access Line
-  Exist. Right of Way
-  Exist. Limited Access Line
-  Prop. R/W & Limited Access Line
-  Prop. R/W
-  Prop. Limited Access Line

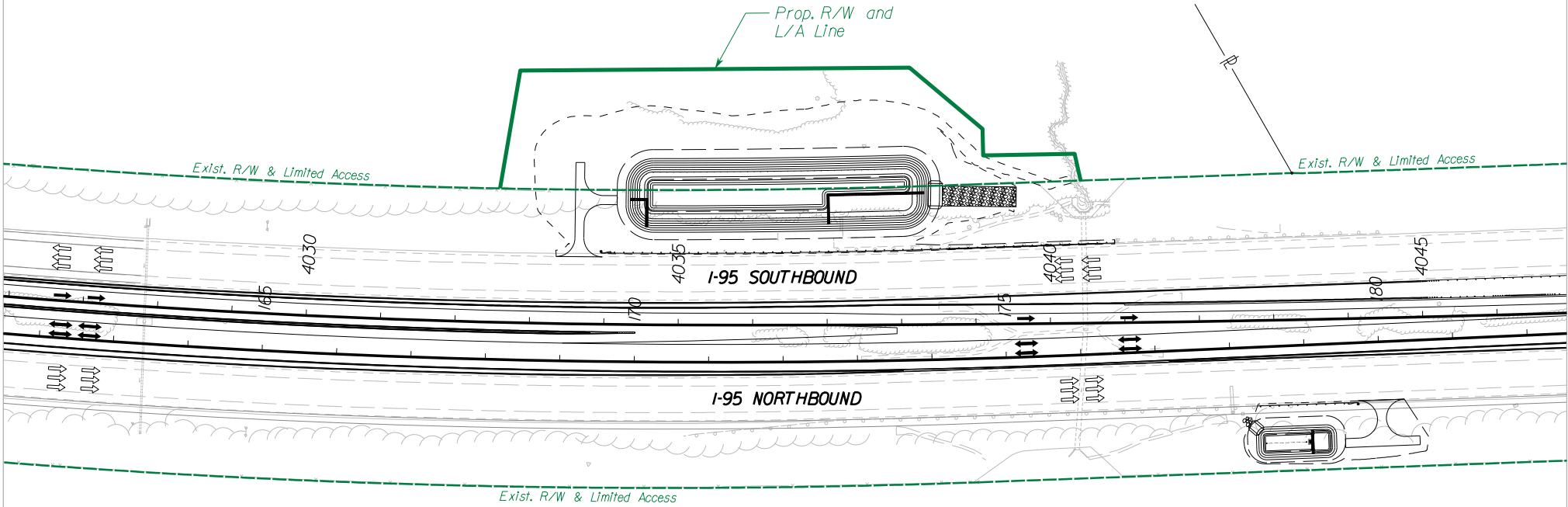
Project Location



North Arrow and Scale



INTERSTATE 95
EXPRESS LANES
FREDERICKSBURG EXTENSION



Notes

LIMITED ACCESS CONTROL MODIFICATIONS APPROVED BY THE COMMONWEALTH TRANSPORTATION BOARD BY RESOLUTION DATED October 4, 1956

Disclaimer

These plans are unfinished and unapproved and are not to be used for any type of construction or the acquisition of Right of Way. Additional Easement for Right of Way may be required beyond the proposed right-of-way shown on these plans.

Legend

- Exist.R/W & Limited Access Line
- Exist.Right of Way
- Exist.Limited Access Line
- Prop.R/W & Limited Access Line
- Prop.R/W
- Prop.Limited Access Line

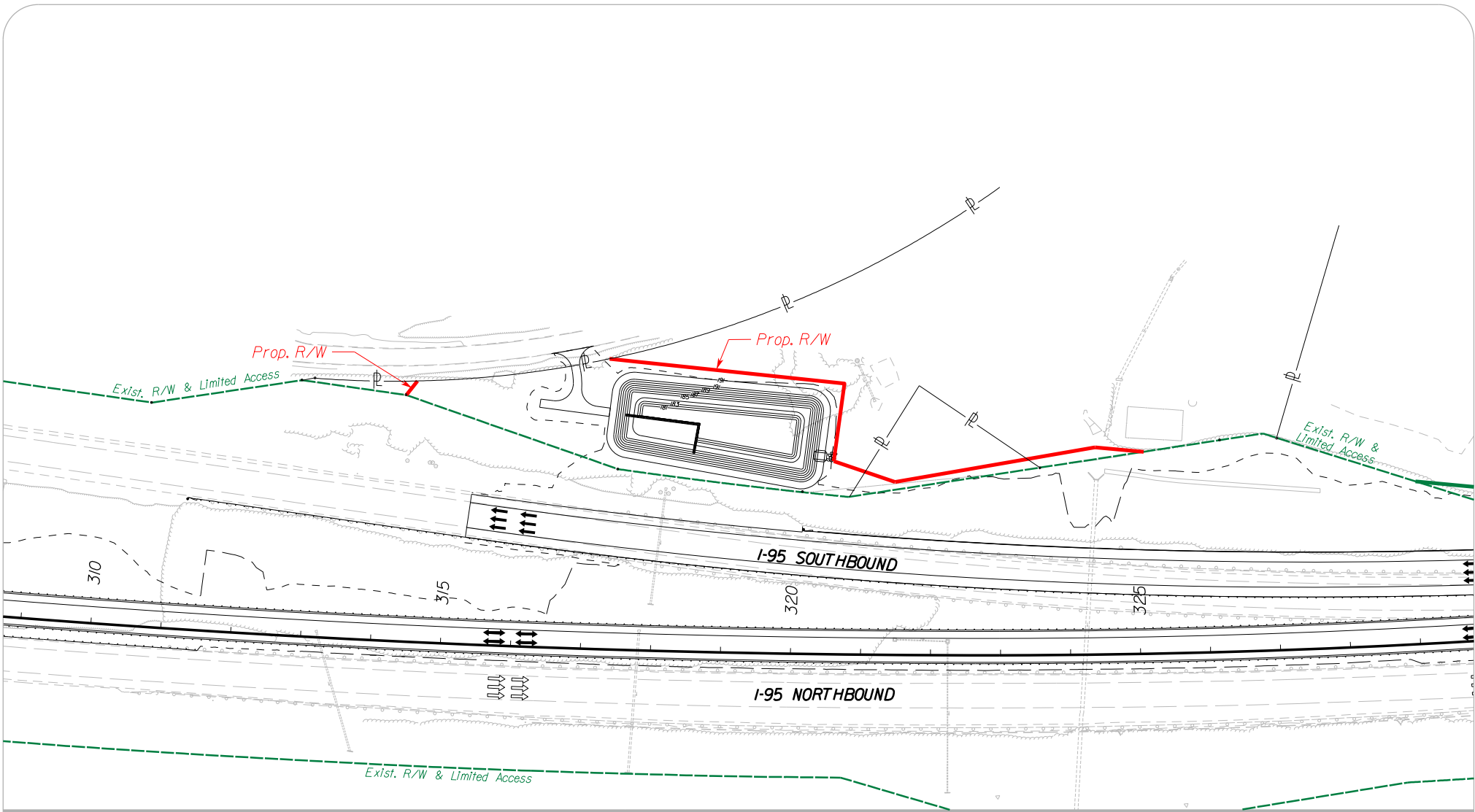
Project Location



North Arrow and Scale



INTERSTATE 95
EXPRESS LANES
FREDERICKSBURG EXTENSION



Notes

LIMITED ACCESS CONTROL MODIFICATIONS APPROVED BY THE COMMONWEALTH TRANSPORTATION BOARD BY RESOLUTION DATED October 4, 1956

Disclaimer

These plans are unfinished and unapproved and are not to be used for any type of construction or the acquisition of Right of Way. Additional Easement for Right of Way may be required beyond the proposed right-of-way shown on these plans.

Legend

- Exist. R/W & Limited Access Line
- Exist. Right of Way
- Exist. Limited Access Line
- Prop. R/W & Limited Access Line
- Prop. R/W
- Prop. Limited Access Line

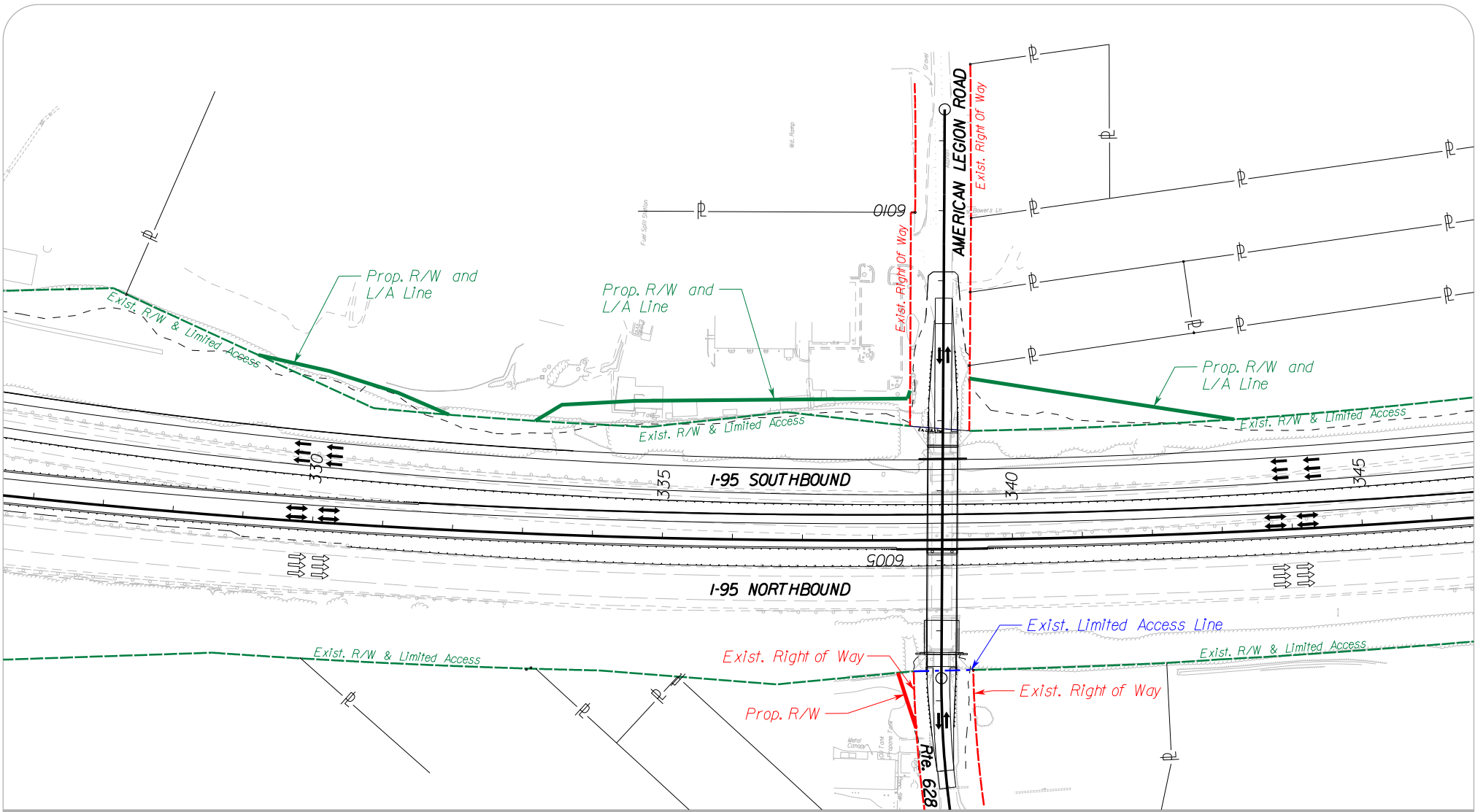
Project Location



North Arrow and Scale



INTERSTATE 95
EXPRESS LANES
FREDERICKSBURG EXTENSION



Notes

LIMITED ACCESS CONTROL MODIFICATIONS APPROVED BY THE COMMONWEALTH TRANSPORTATION BOARD BY RESOLUTION DATED October 4, 1956

Disclaimer

These plans are unfinished and unapproved and are not to be used for any type of construction or the acquisition of Right of Way. Additional Easement for Right of Way may be required beyond the proposed right-of-way shown on these plans.

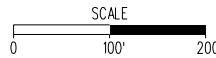
Legend

- Exist. R/W & Limited Access Line
- Exist. Right of Way
- Exist. Limited Access Line
- Prop. R/W & Limited Access Line
- Prop. R/W
- Prop. Limited Access Line

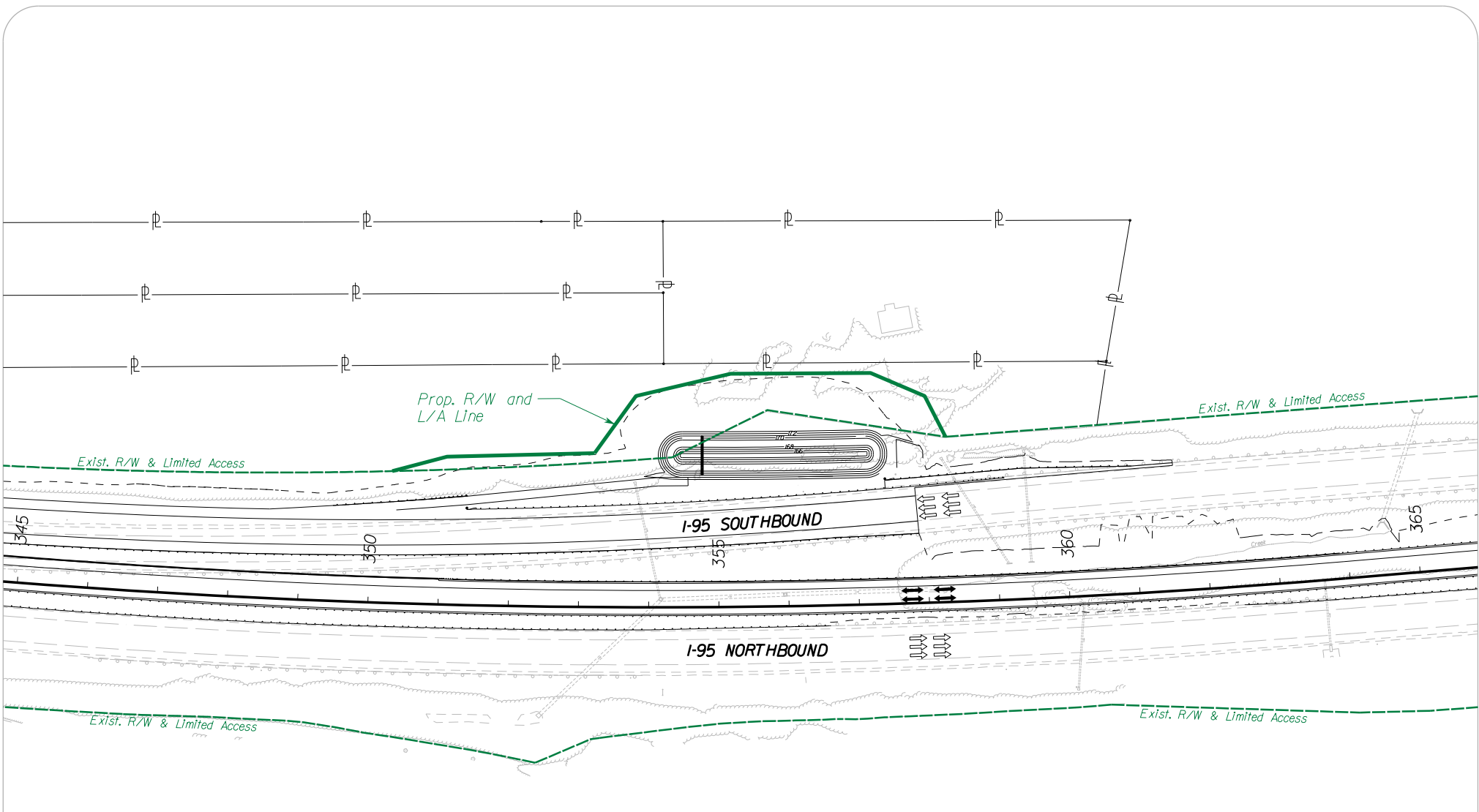
Project Location



North Arrow and Scale



INTERSTATE 95
EXPRESS LANES
FREDERICKSBURG EXTENSION



Notes

LIMITED ACCESS CONTROL MODIFICATIONS APPROVED BY THE COMMONWEALTH TRANSPORTATION BOARD BY RESOLUTION DATED October 4, 1956

Disclaimer

These plans are unfinished and unapproved and are not to be used for any type of construction or the acquisition of Right of Way. Additional Easement for Right of Way may be required beyond the proposed right-of-way shown on these plans.

Legend

- Exist. R/W & Limited Access Line
- Exist. Right of Way
- Exist. Limited Access Line
- Prop. R/W & Limited Access Line
- Prop. R/W
- Prop. Limited Access Line

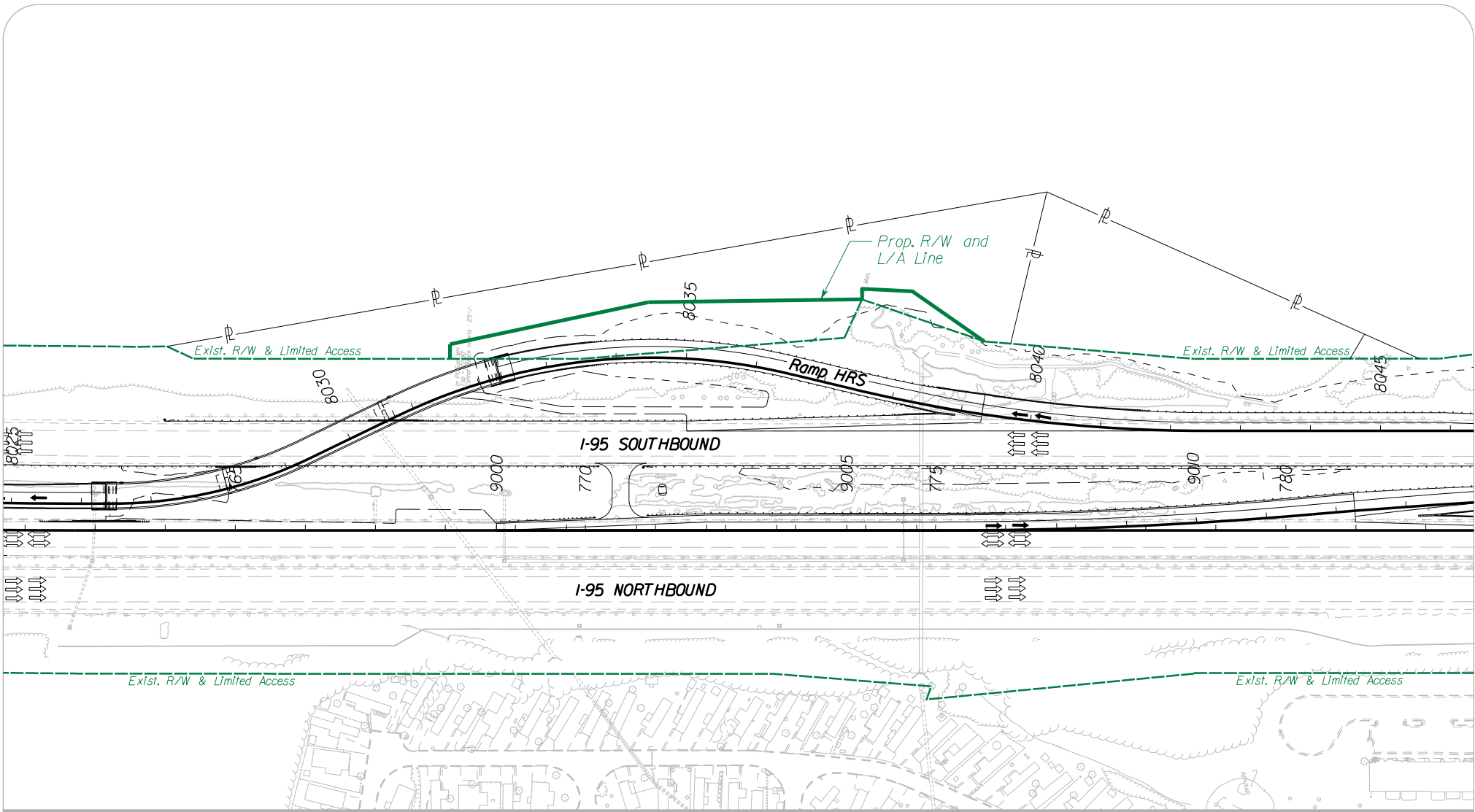
Project Location



North Arrow and Scale



INTERSTATE 95
EXPRESS LANES
FREDERICKSBURG EXTENSION



Notes

LIMITED ACCESS CONTROL MODIFICATIONS APPROVED BY THE COMMONWEALTH TRANSPORTATION BOARD BY RESOLUTION DATED October 4, 1956

Disclaimer

These plans are unfinished and unapproved and are not to be used for any type of construction or the acquisition of Right of Way. Additional Easement for Right of Way may be required beyond the proposed right-of-way shown on these plans.

Legend

- Exist. R/W & Limited Access Line
- Exist. Right of Way
- Exist. Limited Access Line
- Prop. R/W & Limited Access Line
- Prop. R/W
- Prop. Limited Access Line

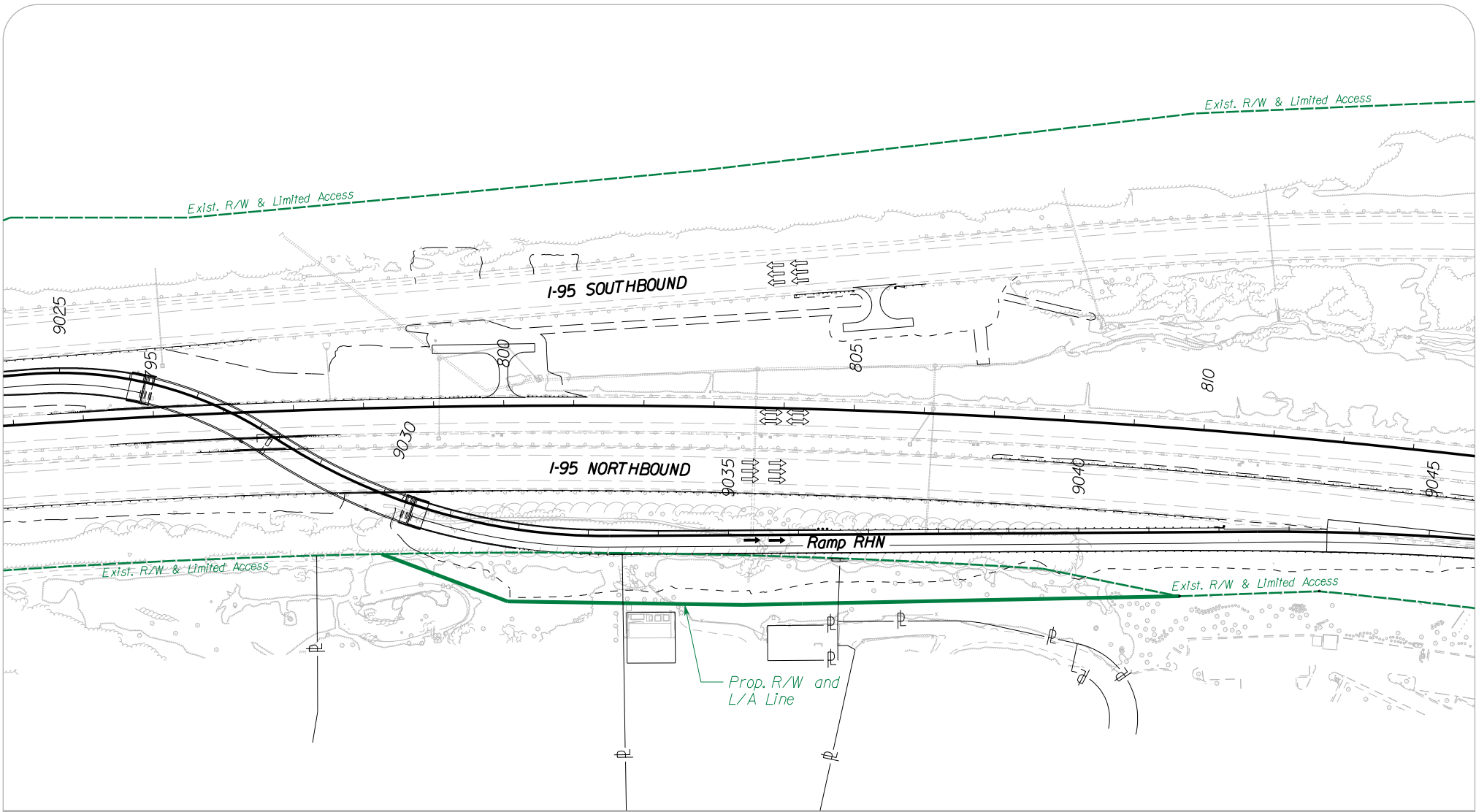
Project Location



North Arrow and Scale



INTERSTATE 95
EXPRESS LANES
FREDERICKSBURG EXTENSION



Notes

LIMITED ACCESS CONTROL MODIFICATIONS APPROVED BY THE COMMONWEALTH TRANSPORTATION BOARD BY RESOLUTION DATED October 4, 1956

Disclaimer

These plans are unfinished and unapproved and are not to be used for any type of construction or the acquisition of Right of Way. Additional Easement for Right of Way may be required beyond the proposed right-of-way shown on these plans.

Legend

- Exist. R/W & Limited Access Line
- Exist. Right of Way
- Exist. Limited Access Line
- Prop. R/W & Limited Access Line
- Prop. R/W
- Prop. Limited Access Line

Project Location



North Arrow and Scale



INTERSTATE 95
EXPRESS LANES
FREDERICKSBURG EXTENSION